









































Special Housing Area - Manukau Road, Epsom

Unitary Plan Zoning			Green Infrastructure Corridor		General Business		Rural Production		Defence [rcp/dp]
	Special Purpose		Rural and Coastal Settlement		Business Park		Public Open Space - Conservation		Ferry Terminal [rcp/dp]
	Large Lot		Neighbourhood Centre		Light Industry		Public Open Space - Informal Recreation		Minor Port [rcp/dp]
	Single House		Local Centre		Heavy Industry		Public Open Space - Sport and Active Recreation		Marina [rcp/dp]
	Mixed Housing Suburban		Town Centre		Rural Conservation		Public Open Space - Community		Mooring [rcp]
	Mixed Housing Urban		Metropolitan Centre		Countryside Living		Public Open Space - Civic Spaces		General Coastal Marine [rcp]
	Terrace Housing and Apartment Buildings		City Centre		Rural Coastal		Strategic Transport Corridor		Water [i]
	Future Urban		Mixed Use		Mixed Rural		Road [i]		Coastal Transition
									Hauraki Gulf Islands





0 35 70 m

Created Date: 18 Mar 2016

Scale @ A4 = 1:2,500



Special Housing Area



Parcel Boundaries

123

Address label

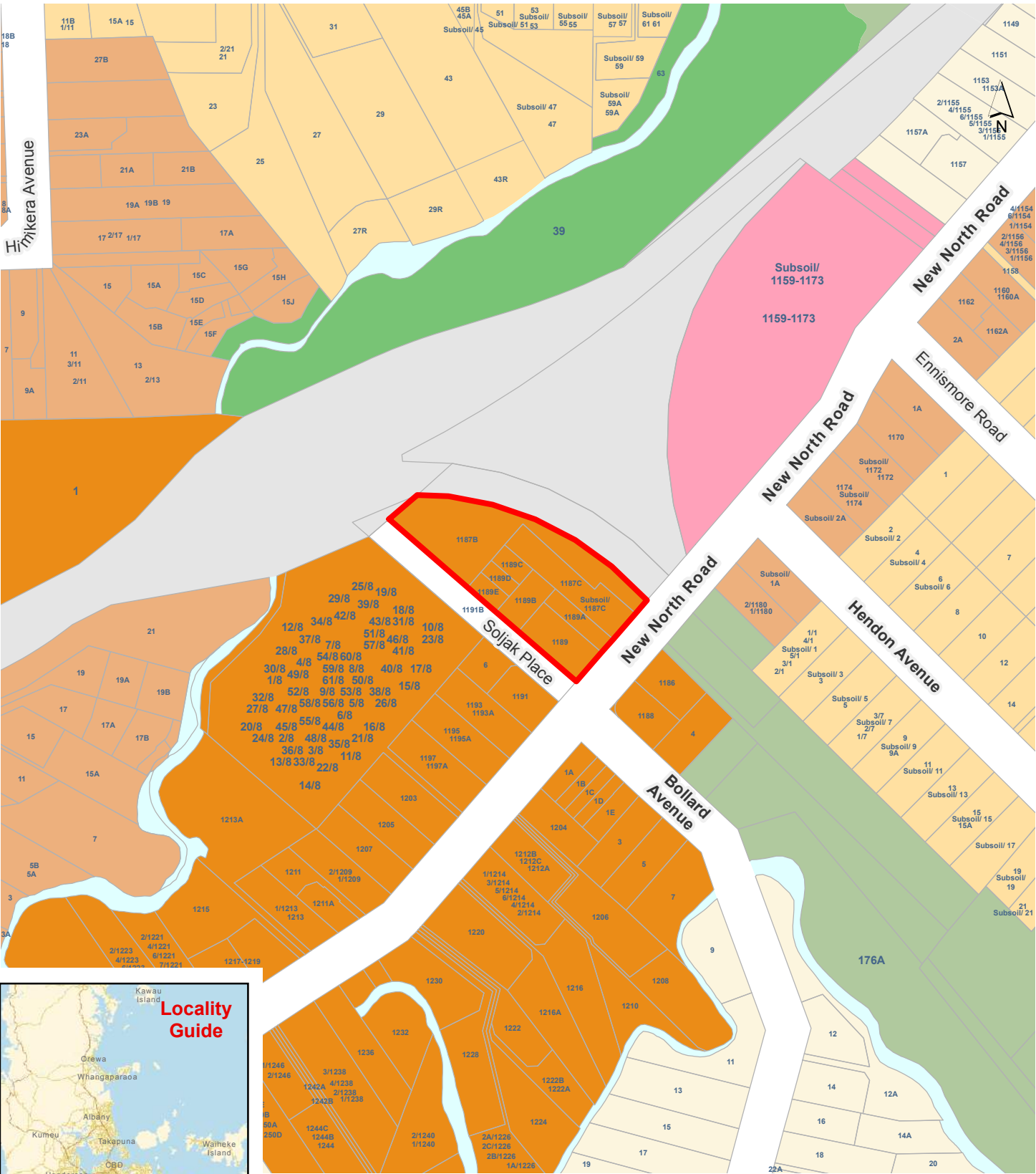


Auckland Council

Te Kaitiaki Take Kōwhiri

Special Housing Area - Soljak Place, Mt Albert

Unitary Plan Zoning			
Special Purpose	Green Infrastructure Corridor	General Business	Rural Production
Large Lot	Rural and Coastal Settlement	Business Park	Public Open Space - Conservation
Single House	Neighbourhood Centre	Light Industry	Public Open Space - Informal Recreation
Mixed Housing Suburban	Local Centre	Heavy Industry	Public Open Space - Sport and Active Recreation
Mixed Housing Urban	Town Centre	Rural Conservation	Public Open Space - Community
Terrace Housing and Apartment Buildings	Metropolitan Centre	Countryside Living	Public Open Space - Civic Spaces
Future Urban	City Centre	Rural Coastal	Strategic Transport Corridor
	Mixed Use	Mixed Rural	Road [I]
			Defence [rcp/dp]
			Ferry Terminal [rcp/dp]
			Minor Port [rcp/dp]
			Marina [rcp/dp]
			Mooring [rcp]
			General Coastal Marine [rcp]
			Water [I]
			Coastal Transition
			Hauraki Gulf Islands



0 35 70 m

Created Date: 18 Mar 2016
Scale @ A4 = 1:2,500

Special Housing Area

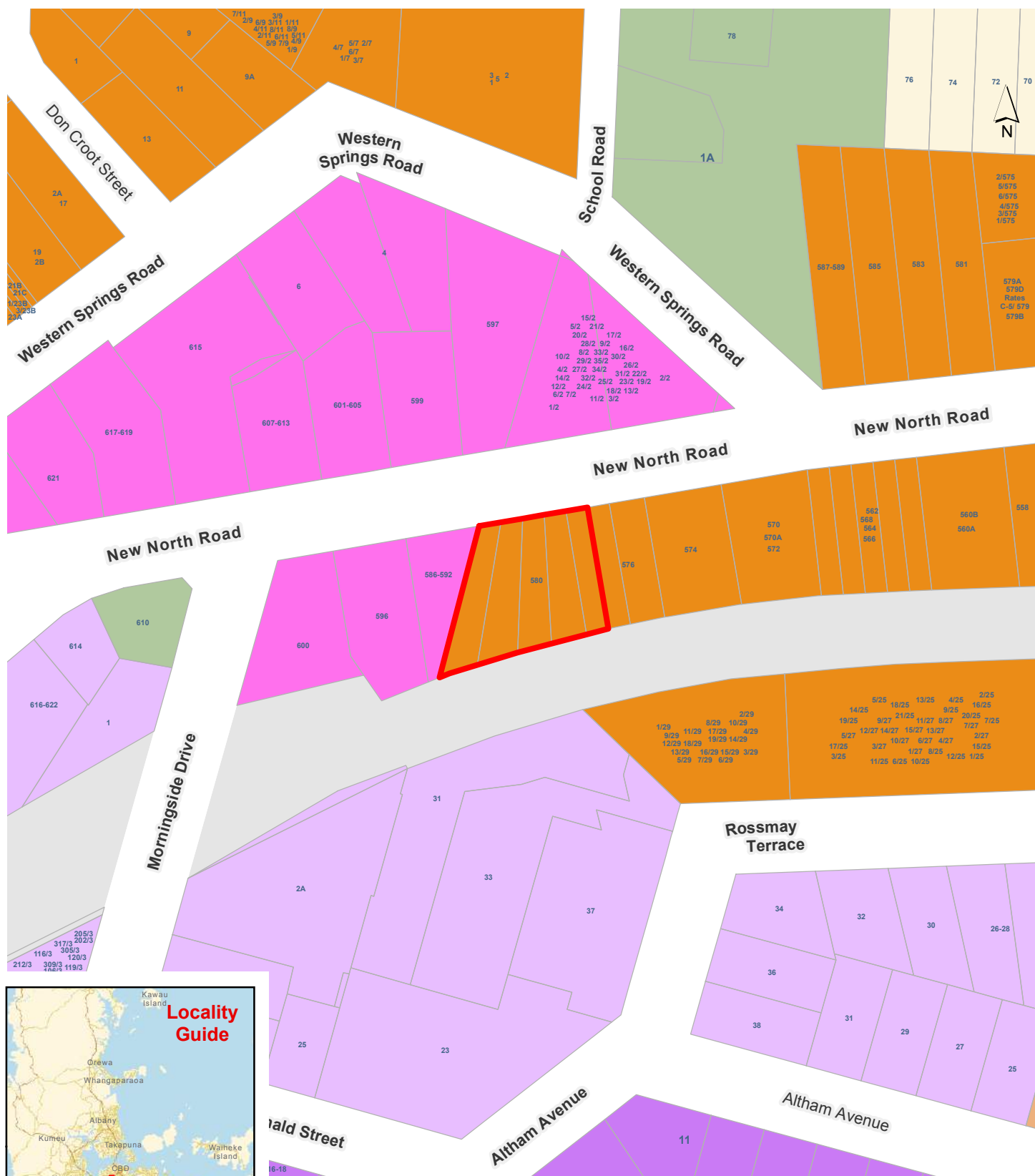
Parcel Boundaries

123 Address label



Special Housing Area - New North Road, Kingsland

Unitary Plan Zoning			
Special Purpose	Green Infrastructure Corridor	General Business	Rural Production
Large Lot	Rural and Coastal Settlement	Business Park	Public Open Space - Conservation
Single House	Neighbourhood Centre	Light Industry	Public Open Space - Informal Recreation
Mixed Housing Suburban	Local Centre	Heavy Industry	Public Open Space - Sport and Active Recreation
Mixed Housing Urban	Town Centre	Rural Conservation	Public Open Space - Community
Terrace Housing and Apartment Buildings	Metropolitan Centre	Countryside Living	Public Open Space - Civic Spaces
Future Urban	City Centre	Rural Coastal	Strategic Transport Corridor
	Mixed Use	Mixed Rural	Road [I]
			Defence [rcp/dp]
			Ferry Terminal [rcp/dp]
			Minor Port [rcp/dp]
			Marina [rcp/dp]
			Mooring [rcp]
			General Coastal Marine [rcp]
			Water [I]
			Coastal Transition
			Hauraki Gulf Islands



Created Date: 18 Mar 2016
Scale @ A4 = 1:1,500

Special Housing Area
Parcel Boundaries
123 Address label

Auckland Council
Te Kaitiaki Take Kōwhiri

Special Housing Area - Fontenoy Street, Mt Albert

Unitary Plan Zoning					
Special Purpose	Green Infrastructure Corridor	General Business	Rural Production	Defence [rcp/dp]	
Large Lot	Rural and Coastal Settlement	Business Park	Public Open Space - Conservation	Ferry Terminal [rcp/dp]	
Single House	Neighbourhood Centre	Light Industry	Public Open Space - Informal Recreation	Minor Port [rcp/dp]	
Mixed Housing Suburban	Local Centre	Heavy Industry	Public Open Space - Sport and Active Recreation	Marina [rcp/dp]	
Mixed Housing Urban	Town Centre	Rural Conservation	Public Open Space - Community	Mooring [rcp]	
Terrace Housing and Apartment Buildings	Metropolitan Centre	Countryside Living	Public Open Space - Civic Spaces	General Coastal Marine [rcp]	
Future Urban	City Centre	Rural Coastal	Strategic Transport Corridor	Water [i]	
	Mixed Use	Mixed Rural	Road [i]	Coastal Transition	
				Hauraki Gulf Islands	



0 50 100 m

Created Date: 18 Mar 2016
Scale @ A4 = 1:3,500

Special Housing Area

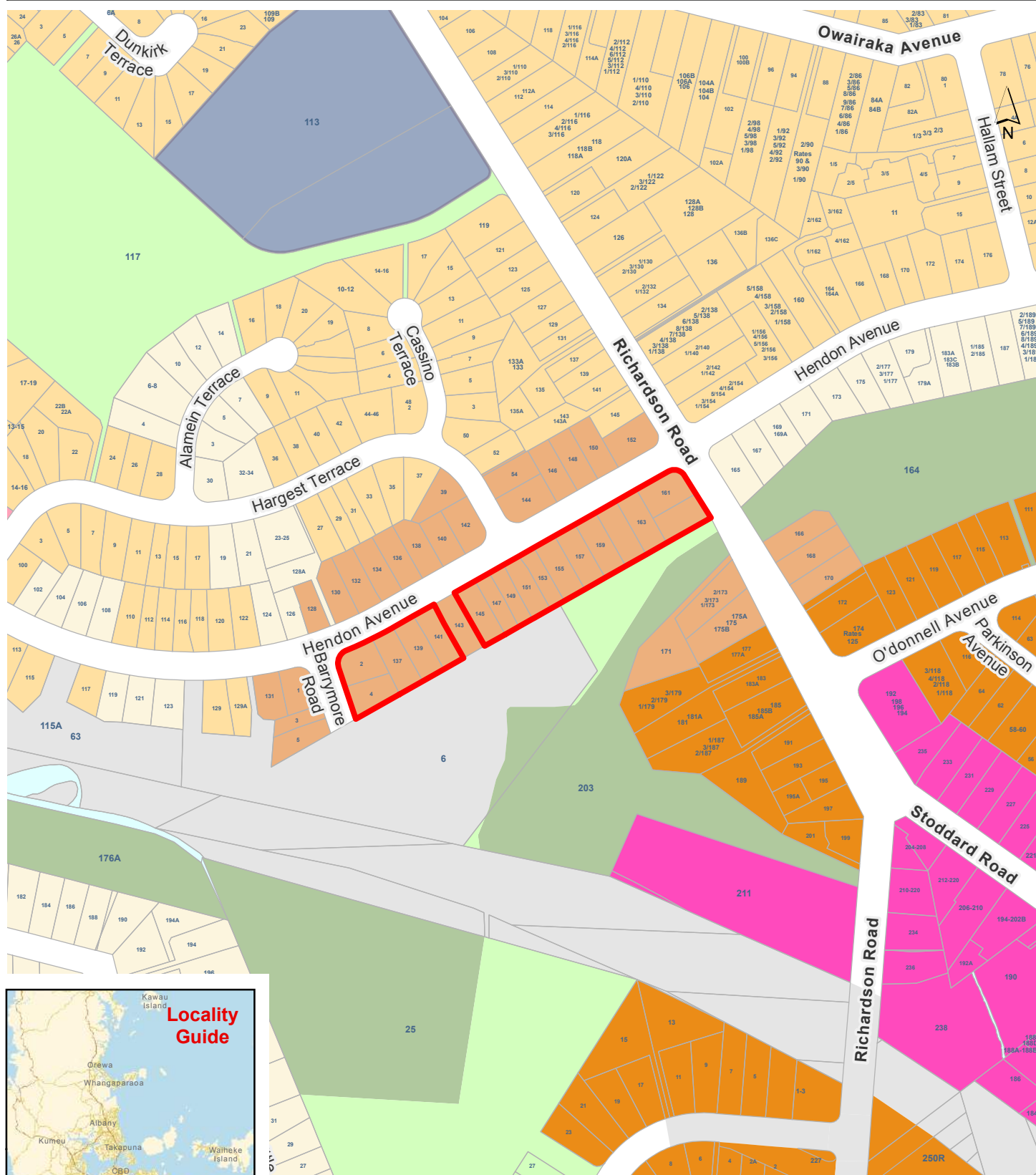
Parcel Boundaries

123 Address label



Special Housing Area - Hendon Avenue, Owairaka

Unitary Plan Zoning			
Special Purpose	Green Infrastructure Corridor	General Business	Rural Production
Large Lot	Rural and Coastal Settlement	Business Park	Public Open Space - Conservation
Single House	Neighbourhood Centre	Light Industry	Public Open Space - Informal Recreation
Mixed Housing Suburban	Local Centre	Heavy Industry	Public Open Space - Sport and Active Recreation
Mixed Housing Urban	Town Centre	Rural Conservation	Public Open Space - Community
Terrace Housing and Apartment Buildings	Metropolitan Centre	Countryside Living	Public Open Space - Civic Spaces
Future Urban	City Centre	Rural Coastal	Strategic Transport Corridor
	Mixed Use	Mixed Rural	Road [I]
			Defence [rcp/dp]
			Ferry Terminal [rcp/dp]
			Minor Port [rcp/dp]
			Marina [rcp/dp]
			Mooring [rcp]
			General Coastal Marine [rcp]
			Water [I]
			Coastal Transition
			Hauraki Gulf Islands



0 50 100 m

Created Date: 18 Mar 2016

Scale @ A4 = 1:3,500

Special Housing Area

Parcel Boundaries

123

Address label

Auckland Council
Te Kaitiaki Take Kōwhiri

Special Housing Area - Lake Road, Narrow Neck

Unitary Plan Zoning		Green Infrastructure Corridor		General Business		Rural Production		Defence [rcp/dp]	
Special Purpose		Green Infrastructure Corridor		Business Park		Rural Production		Ferry Terminal [rcp/dp]	
Large Lot		Rural and Coastal Settlement		Light Industry		Public Open Space - Conservation		Minor Port [rcp/dp]	
Single House		Neighbourhood Centre		Heavy Industry		Public Open Space - Informal Recreation		Marina [rcp/dp]	
Mixed Housing Suburban		Local Centre		Rural Conservation		Public Open Space - Sport and Active Recreation		Mooring [rcp]	
Mixed Housing Urban		Town Centre		Countryside Living		Public Open Space - Community		General Coastal Marine [rcp]	
Terrace Housing and Apartment Buildings		Metropolitan Centre		Rural Coastal		Public Open Space - Civic Spaces		Water [i]	
Future Urban		City Centre		Mixed Rural		Strategic Transport Corridor		Coastal Transition	
		Mixed Use				Road [i]		Hauraki Gulf Islands	



0 50 100 m

Created Date: 18 Mar 2016
Scale @ A4 = 1:3,500

Special Housing Area

Parcel Boundaries
123 Address label



Special Housing Area - Don Buck Road, Massey Cluster

Unitary Plan Zoning					
Special Purpose	Green Infrastructure Corridor	General Business	Rural Production	Defence [rcp/dp]	
Large Lot	Rural and Coastal Settlement	Business Park	Public Open Space - Conservation	Ferry Terminal [rcp/dp]	
Single House	Neighbourhood Centre	Light Industry	Public Open Space - Informal Recreation	Minor Port [rcp/dp]	
Mixed Housing Suburban	Local Centre	Heavy Industry	Public Open Space - Sport and Active Recreation	Marina [rcp/dp]	
Mixed Housing Urban	Town Centre	Rural Conservation	Public Open Space - Community	Mooring [rcp]	
Terrace Housing and Apartment Buildings	Metropolitan Centre	Countryside Living	Public Open Space - Civic Spaces	General Coastal Marine [rcp]	
Future Urban	City Centre	Rural Coastal	Strategic Transport Corridor	Water [i]	
	Mixed Use	Mixed Rural	Road [i]	Coastal Transition	
				Hauraki Gulf Islands	



0 75 150 m

Created Date: 18 Mar 2016

Scale @ A4 = 1:5,500

Special Housing Area

 Parcel Boundaries

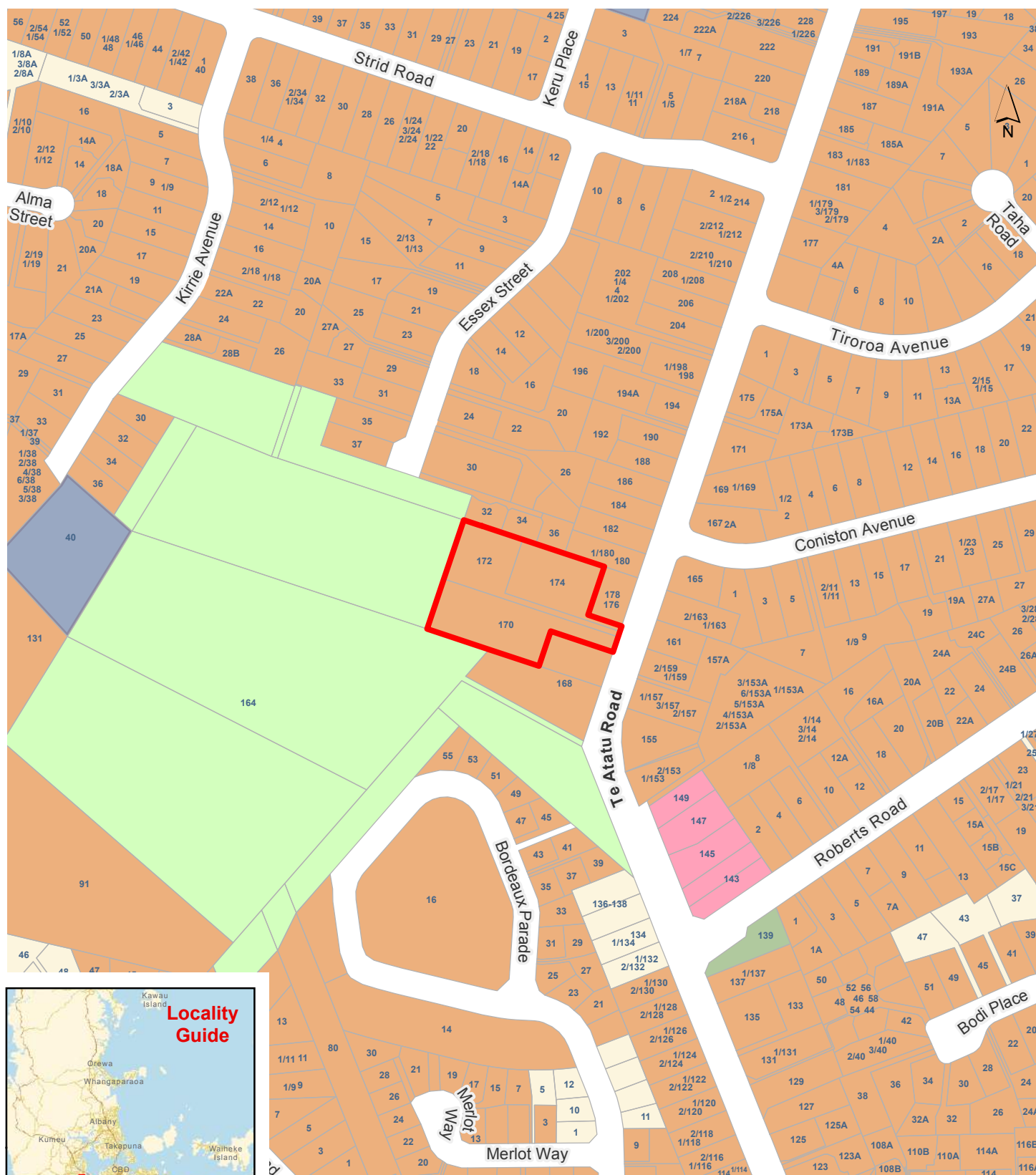
123 Address label



Auckland Council
Te Kaitiaki Take Kōwhiri

Special Housing Area - Te Atatu Road, Te Atatu South

Unitary Plan Zoning			
Special Purpose	Green Infrastructure Corridor	General Business	Rural Production
Large Lot	Rural and Coastal Settlement	Business Park	Public Open Space - Conservation
Single House	Neighbourhood Centre	Light Industry	Public Open Space - Informal Recreation
Mixed Housing Suburban	Local Centre	Heavy Industry	Public Open Space - Sport and Active Recreation
Mixed Housing Urban	Town Centre	Rural Conservation	Public Open Space - Community
Terrace Housing and Apartment Buildings	Metropolitan Centre	Countryside Living	Public Open Space - Civic Spaces
Future Urban	City Centre	Rural Coastal	Strategic Transport Corridor
	Mixed Use	Mixed Rural	Road [I]
			Defence [rcp/dp]
			Ferry Terminal [rcp/dp]
			Minor Port [rcp/dp]
			Marina [rcp/dp]
			Mooring [rcp]
			General Coastal Marine [rcp]
			Water [I]
			Coastal Transition
			Hauraki Gulf Islands



0 50 100 m

Created Date: 18 Mar 2016
Scale @ A4 = 1:3,500

Special Housing Area
 Parcel Boundaries
123 Address label



Special Housing Area - Border Road, Henderson

Unitary Plan Zoning					
	Special Purpose		Green Infrastructure Corridor		General Business
	Large Lot		Rural and Coastal Settlement		Business Park
	Single House		Neighbourhood Centre		Light Industry
	Mixed Housing Suburban		Local Centre		Heavy Industry
	Mixed Housing Urban		Town Centre		Rural Conservation
	Terrace Housing and Apartment Buildings		Metropolitan Centre		Countryside Living
	Future Urban		City Centre		Rural Coastal
			Mixed Use		Mixed Rural
					Rural Production
					Public Open Space - Conservation
					Public Open Space - Informal Recreation
					Public Open Space - Sport and Active Recreation
					Public Open Space - Community
					Public Open Space - Civic Spaces
					Strategic Transport Corridor
					Road [I]
					Defence [rcp/dp]
					Ferry Terminal [rcp/dp]
					Minor Port [rcp/dp]
					Marina [rcp/dp]
					Mooring [rcp]
					General Coastal Marine [rcp]
					Water [I]
					Coastal Transition
					Hauraki Gulf Islands



0 50 100 m

Created Date: 18 Mar 2016
Scale @ A4 = 1:3,500

Special Housing Area

Parcel Boundaries

123 Address label



Special Housing Area - Reverie Place, Massey

Unitary Plan Zoning			
Special Purpose	Green Infrastructure Corridor	General Business	Rural Production
Large Lot	Rural and Coastal Settlement	Business Park	Public Open Space - Conservation
Single House	Neighbourhood Centre	Light Industry	Public Open Space - Informal Recreation
Mixed Housing Suburban	Local Centre	Heavy Industry	Public Open Space - Sport and Active Recreation
Mixed Housing Urban	Town Centre	Rural Conservation	Public Open Space - Community
Terrace Housing and Apartment Buildings	Metropolitan Centre	Countryside Living	Public Open Space - Civic Spaces
Future Urban	City Centre	Rural Coastal	Strategic Transport Corridor
	Mixed Use	Mixed Rural	Road [I]
			Defence [rcp/dp]
			Ferry Terminal [rcp/dp]
			Minor Port [rcp/dp]
			Marina [rcp/dp]
			Mooring [rcp]
			General Coastal Marine [rcp]
			Water [I]
			Coastal Transition
			Hauraki Gulf Islands



0 50 100 m

Created Date: 18 Mar 2016

Scale @ A4 = 1:3,500

Special Housing Area

 Parcel Boundaries









































123 Address label



Auckland Council

Te Kaitiaki Take Kōwhiri

Special Housing Area - Riverpark Crescent, Henderson

Unitary Plan Zoning			
	Special Purpose		Green Infrastructure Corridor
	Large Lot		Rural and Coastal Settlement
	Single House		Neighbourhood Centre
	Mixed Housing Suburban		Local Centre
	Mixed Housing Urban		Town Centre
	Terrace Housing and Apartment Buildings		Metropolitan Centre
	Future Urban		City Centre
			Mixed Use
			General Business
			Business Park
			Light Industry
			Heavy Industry
			Rural Conservation
			Countryside Living
			Rural Coastal
			Mixed Rural
			Rural Production
			Public Open Space - Conservation
			Public Open Space - Informal Recreation
			Public Open Space - Sport and Active Recreation
			Public Open Space - Community
			Public Open Space - Civic Spaces
			Strategic Transport Corridor
			Road [I]
			Defence [rcp/dp]
			Ferry Terminal [rcp/dp]
			Minor Port [rcp/dp]
			Marina [rcp/dp]
			Mooring [rcp]
			General Coastal Marine [rcp]
			Water [I]
			Coastal Transition
			Hauraki Gulf Islands





0 50 100 m

Created Date: 18 Mar 2016

Scale @ A4 = 1:3,500



Special Housing Area










































Parcel Boundaries

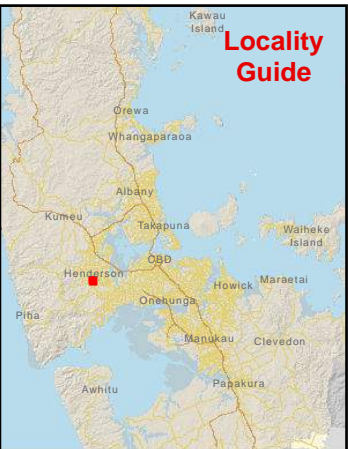



Address label



Special Housing Area - Taranui Place, Henderson

Unitary Plan Zoning			
	Special Purpose		Green Infrastructure Corridor
	Large Lot		Rural and Coastal Settlement
	Single House		Neighbourhood Centre
	Mixed Housing Suburban		Local Centre
	Mixed Housing Urban		Town Centre
	Terrace Housing and Apartment Buildings		Metropolitan Centre
	Future Urban		City Centre
			Mixed Use
			General Business
			Business Park
			Light Industry
			Heavy Industry
			Rural Conservation
			Countryside Living
			Rural Coastal
			Mixed Rural
			Rural Production
			Public Open Space - Conservation
			Public Open Space - Informal Recreation
			Public Open Space - Sport and Active Recreation
			Public Open Space - Community
			Public Open Space - Civic Spaces
			Strategic Transport Corridor
			Road [I]
			Defence [rcp/dp]
			Ferry Terminal [rcp/dp]
			Minor Port [rcp/dp]
			Marina [rcp/dp]
			Mooring [rcp]
			General Coastal Marine [rcp]
			Water [I]
			Coastal Transition
			Hauraki Gulf Islands






0 35 70 m

Created Date: 18 Mar 2016

Scale @ A4 = 1:2,500



Special Housing Area



Parcel Boundaries

123

Address label

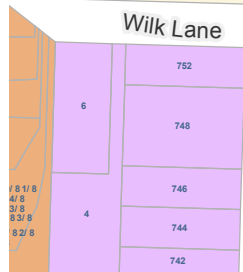
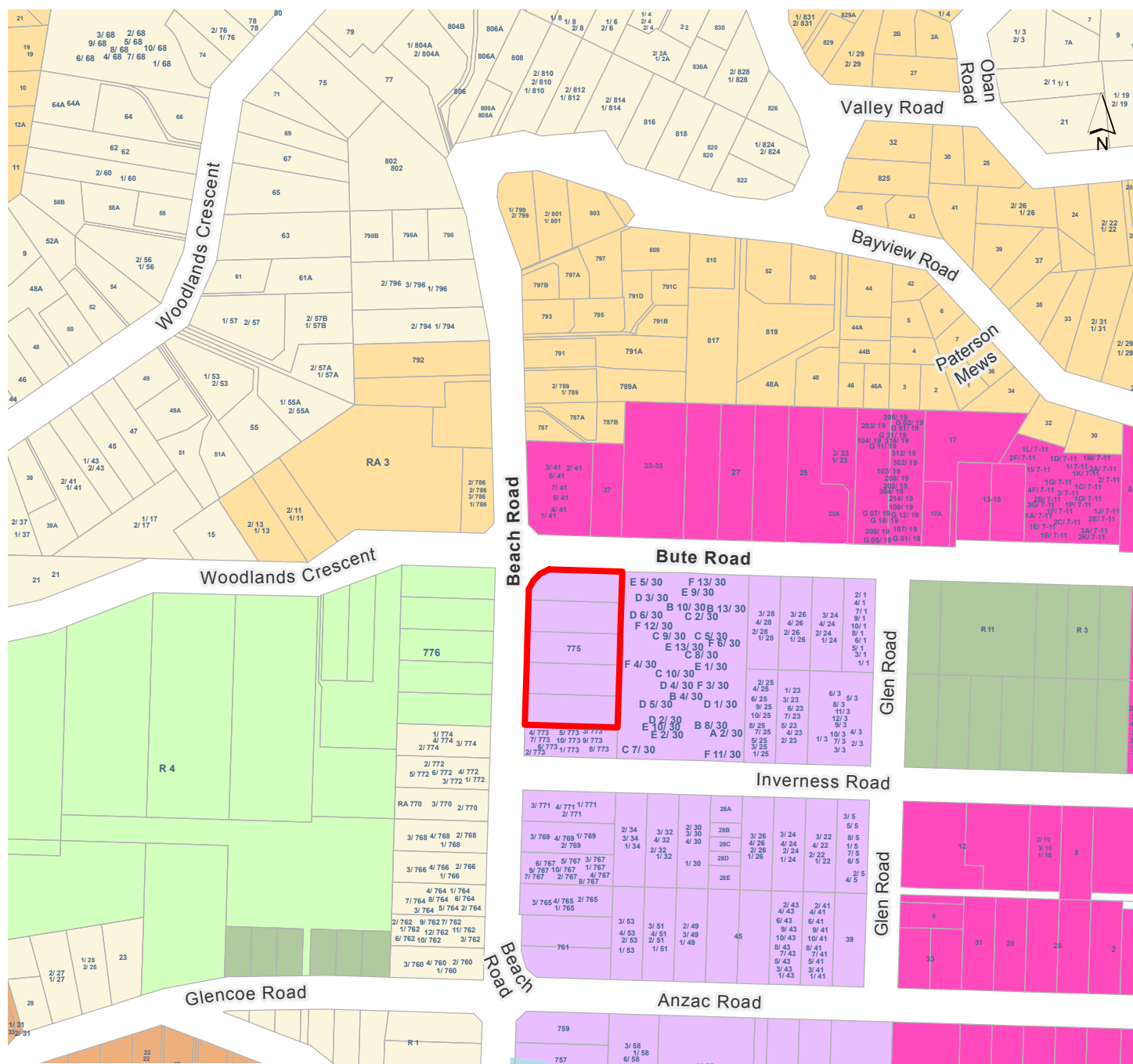


Auckland Council

The Kaupapa o Tāmaki Makaurau

Special Housing Area - Beach Road, Browns Bay

Unitary Plan Zoning			
Special Purpose	Green Infrastructure Corridor	General Business	Rural Production
Large Lot	Rural and Coastal Settlement	Business Park	Public Open Space - Conservation
Single House	Neighbourhood Centre	Light Industry	Public Open Space - Informal Recreation
Mixed Housing Suburban	Local Centre	Heavy Industry	Public Open Space - Sport and Active Recreation
Mixed Housing Urban	Town Centre	Rural Conservation	Public Open Space - Community
Terrace Housing and Apartment Buildings	Metropolitan Centre	Countryside Living	Public Open Space - Civic Spaces
Future Urban	City Centre	Rural Coastal	Strategic Transport Corridor
	Mixed Use	Mixed Rural	Road [I]
			Defence [rcp/dp]
			Ferry Terminal [rcp/dp]
			Minor Port [rcp/dp]
			Marina [rcp/dp]
			Mooring [rcp]
			General Coastal Marine [rcp]
			Water [I]
			Coastal Transition
			Hauraki Gulf Islands



0 50 100 m

Created Date: 18 Mar 2016
Scale @ A4 = 1:3,500

 Special Housing Area

 Parcel Boundaries

123 Address label



Auckland Council
Te Kaitiaki o Te Hōkai Matukuhia

Special Housing Area - George Lowe Place, Orewa

Unitary Plan Zoning		Green Infrastructure Corridor		General Business		Rural Production		Defence [rcp/dp]	
Special Purpose		Green Infrastructure Corridor		Business Park		Public Open Space - Conservation		Ferry Terminal [rcp/dp]	
Large Lot		Rural and Coastal Settlement		Light Industry		Public Open Space - Informal Recreation		Minor Port [rcp/dp]	
Single House		Neighbourhood Centre		Heavy Industry		Public Open Space - Sport and Active Recreation		Marina [rcp/dp]	
Mixed Housing Suburban		Local Centre		Rural Conservation		Public Open Space - Community		Mooring [rcp]	
Mixed Housing Urban		Town Centre		Countryside Living		Public Open Space - Civic Spaces		General Coastal Marine [rcp]	
Terrace Housing and Apartment Buildings		Metropolitan Centre		Rural Coastal		Strategic Transport Corridor		Water [i]	
Future Urban		City Centre		Mixed Rural		Road [i]		Coastal Transition	
		Mixed Use						Hauraki Gulf Islands	



0

50

100

m

Created Date: 18 Mar 2016

Scale @ A4 = 1:3,500

Special Housing Area

Parcel Boundaries

123

Address label

Auckland Council
Te Kaitiaki o Te Hōriahi Matihana

Special Housing Area - Whitford Road, Northpark

Unitary Plan Zoning							
	Special Purpose		Green Infrastructure Corridor		General Business		Rural Production
	Large Lot		Rural and Coastal Settlement		Business Park		Public Open Space - Conservation
	Single House		Neighbourhood Centre		Light Industry		Public Open Space - Informal Recreation
	Mixed Housing Suburban		Local Centre		Heavy Industry		Public Open Space - Sport and Active Recreation
	Mixed Housing Urban		Town Centre		Rural Conservation		Public Open Space - Community
	Terrace Housing and Apartment Buildings		Metropolitan Centre		Countryside Living		Public Open Space - Civic Spaces
	Future Urban		City Centre		Rural Coastal		Strategic Transport Corridor Road [I]
			Mixed Use		Mixed Rural		Defence [rcp/dp]
							Ferry Terminal [rcp/dp]
							Minor Port [rcp/dp]
							Marina [rcp/dp]
							Mooring [rcp]
							General Coastal Marine [rcp]
							Water [I]
							Coastal Transition
							Hauraki Gulf Islands



0 50 100 m

Created Date: 18 Mar 2016

Scale @ A4 = 1:3,500









































Special Housing Area

Parcel Boundaries

123 Address label

Auckland Council

Special Housing Area - Birkdale Cluster

Unitary Plan Zoning			Green Infrastructure Corridor		General Business		Rural Production		Defence [rcp/dp]
	Special Purpose		Rural and Coastal Settlement		Business Park		Public Open Space - Conservation		Ferry Terminal [rcp/dp]
	Large Lot		Neighbourhood Centre		Light Industry		Public Open Space - Informal Recreation		Minor Port [rcp/dp]
	Single House		Local Centre		Heavy Industry		Public Open Space - Sport and Active Recreation		Marina [rcp/dp]
	Mixed Housing Suburban		Town Centre		Rural Conservation		Public Open Space - Community		Mooring [rcp]
	Mixed Housing Urban		Metropolitan Centre		Countryside Living		Public Open Space - Civic Spaces		General Coastal Marine [rcp]
	Terrace Housing and Apartment Buildings		City Centre		Rural Coastal		Strategic Transport Corridor		Water [i]
	Future Urban		Mixed Use		Mixed Rural		Road [i]		Coastal Transition
									Hauraki Gulf Islands





0 50 100 m

Created Date: 18 Mar 2016
Scale @ A4 = 1:3,500



Special Housing Area



Parcel Boundaries

123

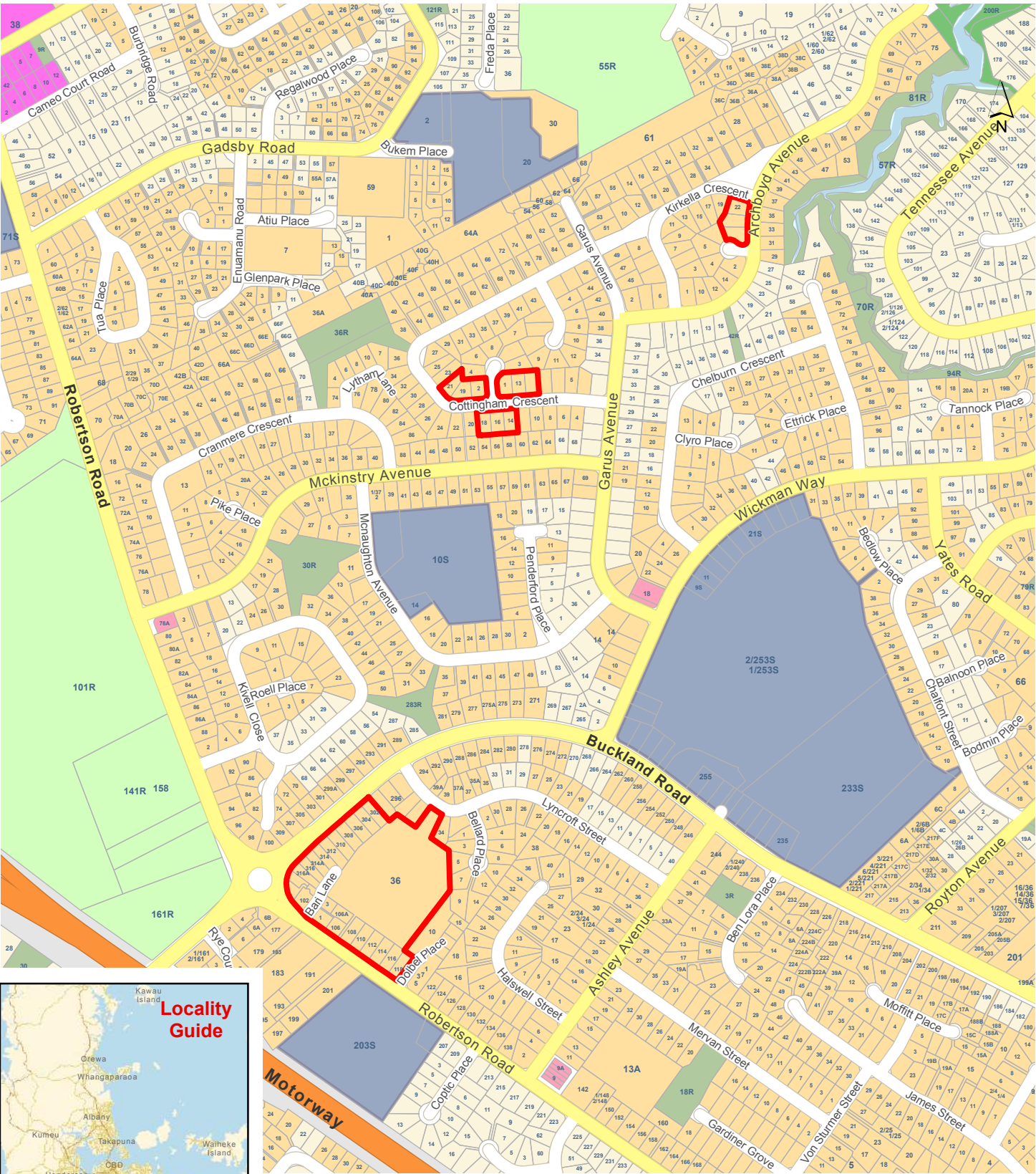
Address label



Auckland Council

Special Housing Area - Mangere East Cluster

Unitary Plan Zoning		Green Infrastructure Corridor		General Business		Rural Production		Defence [rcp/dp]	
Special Purpose		Green Infrastructure Corridor		General Business		Rural Production		Defence [rcp/dp]	
Large Lot		Rural and Coastal Settlement		Business Park		Public Open Space - Conservation		Ferry Terminal [rcp/dp]	
Single House		Neighbourhood Centre		Light Industry		Public Open Space - Informal Recreation		Minor Port [rcp/dp]	
Mixed Housing Suburban		Local Centre		Heavy Industry		Public Open Space - Sport and Active Recreation		Marina [rcp/dp]	
Mixed Housing Urban		Town Centre		Rural Conservation		Public Open Space - Community		Mooring [rcp]	
Terrace Housing and Apartment Buildings		Metropolitan Centre		Countryside Living		Public Open Space - Civic Spaces		General Coastal Marine [rcp]	
Future Urban		City Centre		Rural Coastal		Strategic Transport Corridor		Water [I]	
		Mixed Use		Mixed Rural		Road [I]		Coastal Transition	
								Hauraki Gulf Islands	



0

105

210

m

Created Date: 18 Mar 2016

Scale @ A4 = 1:7,500

Special Housing Area

Parcel Boundaries

123

Address label

Special Housing Area - Mangere Cluster

Unitary Plan Zoning

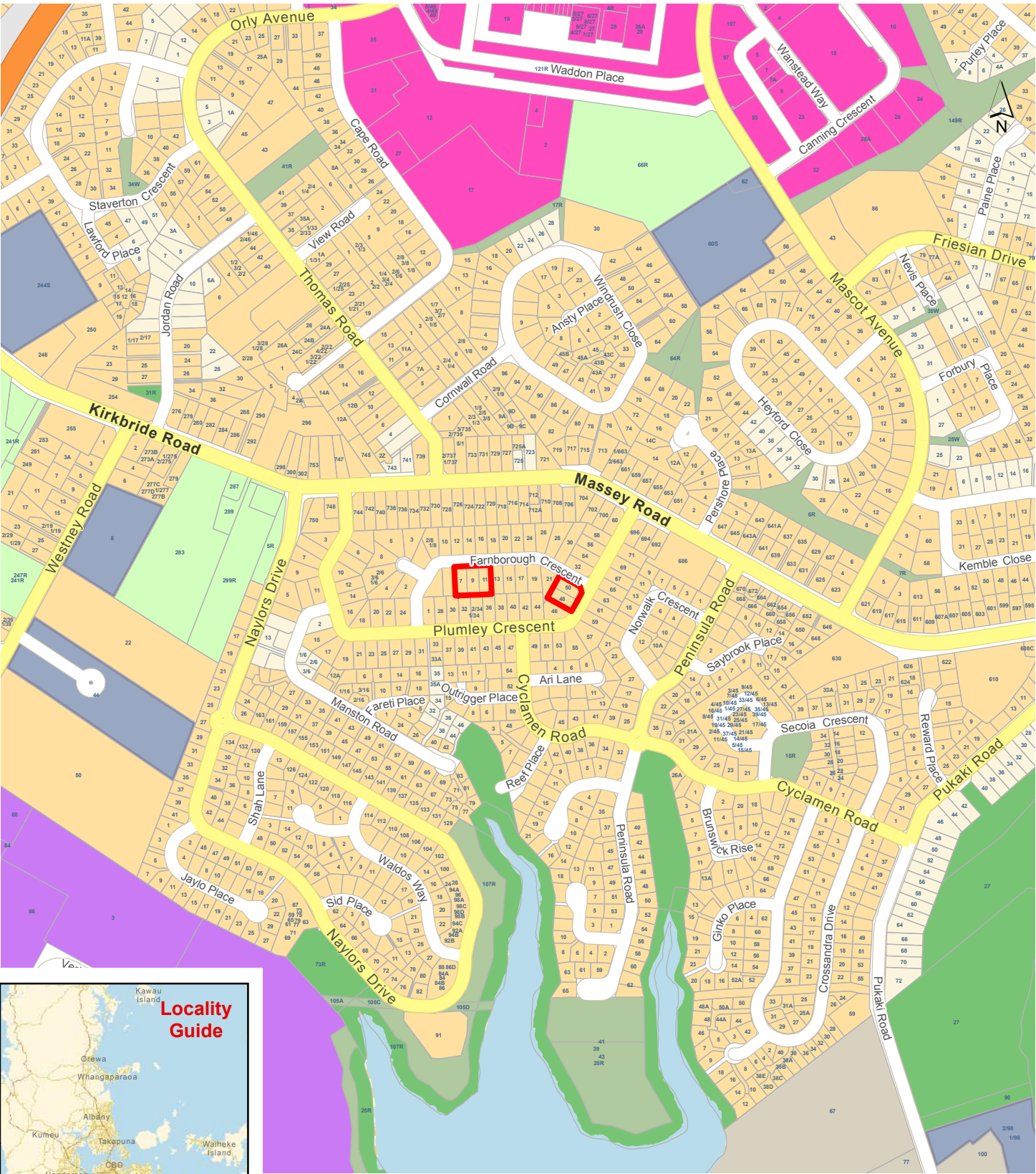
- Special Purpose
- Large Lot
- Single House
- Mixed Housing Suburban
- Mixed Housing Urban
- Terrace Housing and Apartment Buildings
- Future Urban

- Green Infrastructure Corridor
- Rural and Coastal Settlement
- Neighbourhood Centre
- Local Centre
- Town Centre
- Metropolitan Centre
- City Centre
- Mixed Use

- General Business
- Business Park
- Light Industry
- Heavy Industry
- Rural Conservation
- Countryside Living
- Rural Coastal
- Mixed Rural

- Rural Production
- Public Open Space - Conservation
- Public Open Space - Informal Recreation
- Public Open Space - Sport and Active Recreation
- Public Open Space - Community
- Public Open Space - Civic Spaces
- Strategic Transport Corridor
- Road [I]

- Defence [rcp/dp]
- Ferry Terminal [rcp/dp]
- Minor Port [rcp/dp]
- Marina [rcp/dp]
- Mooring [rcp]
- General Coastal Marine [rcp]
- Water [I]
- Coastal Transition
- Hauraki Gulf Islands



0 105 210 m

Created Date: 18 Mar 2016
Scale @ A4 = 1:7,500

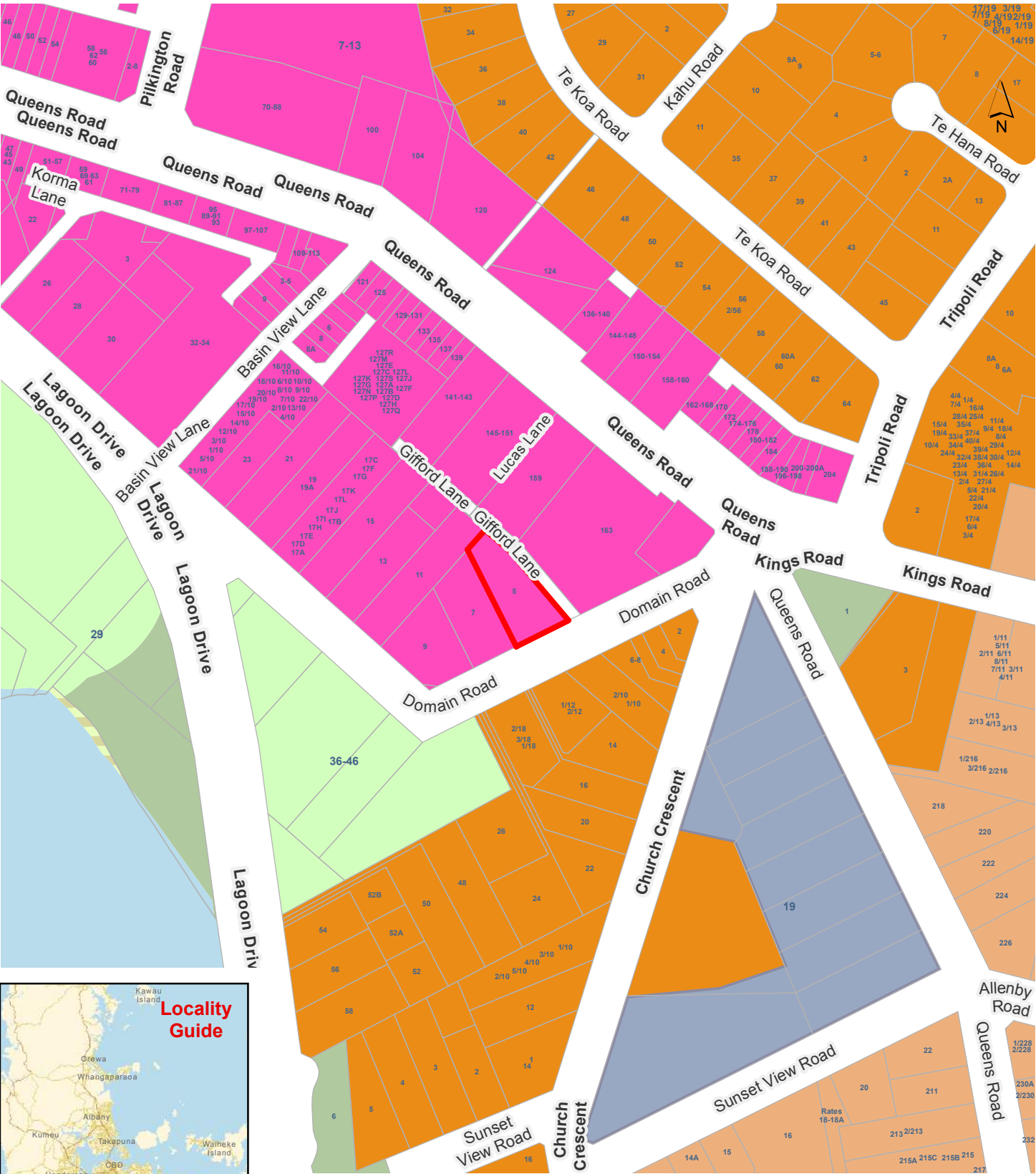
Special Housing Area

Parcel Boundaries

123 Address label

Special Housing Area - Domain Road, Panmure

Unitary Plan Zoning		Green Infrastructure Corridor		General Business		Rural Production		Defence [rcp/dp]	
Special Purpose		Green Infrastructure Corridor		Business Park		Public Open Space - Conservation		Ferry Terminal [rcp/dp]	
Large Lot		Rural and Coastal Settlement		Light Industry		Public Open Space - Informal Recreation		Minor Port [rcp/dp]	
Single House		Neighbourhood Centre		Heavy Industry		Public Open Space - Sport and Active Recreation		Marina [rcp/dp]	
Mixed Housing Suburban		Local Centre		Rural Conservation		Public Open Space - Community		Mooring [rcp]	
Mixed Housing Urban		Town Centre		Countryside Living		Public Open Space - Civic Spaces		General Coastal Marine [rcp]	
Terrace Housing and Apartment Buildings		Metropolitan Centre		Rural Coastal		Strategic Transport Corridor		Water [i]	
Future Urban		City Centre		Mixed Rural		Road [i]		Coastal Transition	
		Mixed Use						Hauraki Gulf Islands	



03570m

Created Date: 18 Mar 2016
Scale @ A4 = 1:2,500

Special Housing Area

Parcel Boundaries

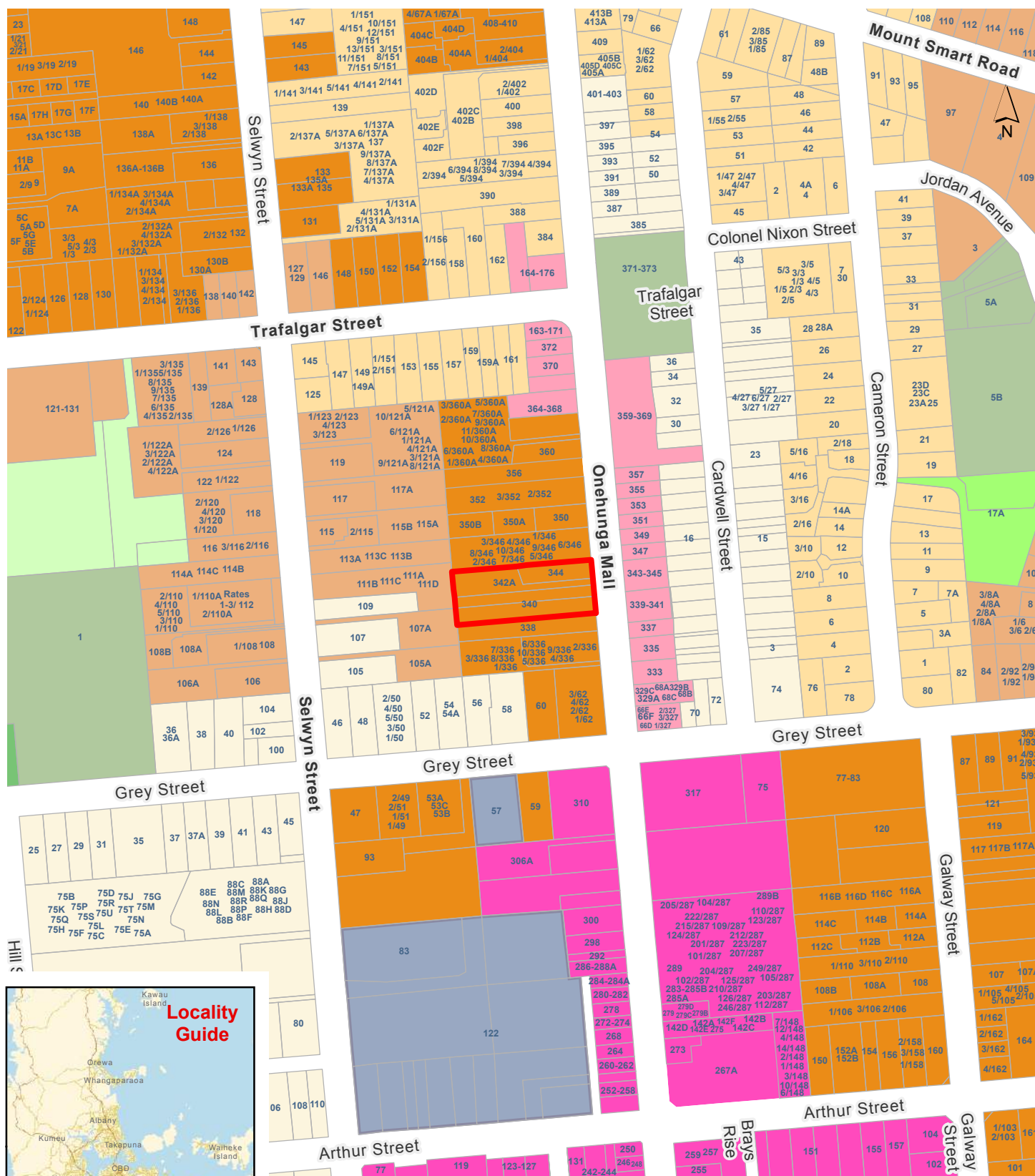
123

Address label



Special Housing Area - Onehunga Mall, Onehunga

Unitary Plan Zoning			
Special Purpose	Green Infrastructure Corridor	General Business	Rural Production
Large Lot	Rural and Coastal Settlement	Business Park	Public Open Space - Conservation
Single House	Neighbourhood Centre	Light Industry	Public Open Space - Informal Recreation
Mixed Housing Suburban	Local Centre	Heavy Industry	Public Open Space - Sport and Active Recreation
Mixed Housing Urban	Town Centre	Rural Conservation	Public Open Space - Community
Terrace Housing and Apartment Buildings	Metropolitan Centre	Countryside Living	Public Open Space - Civic Spaces
Future Urban	City Centre	Rural Coastal	Strategic Transport Corridor
	Mixed Use	Mixed Rural	Road [I]
			Defence [rcp/dp]
			Ferry Terminal [rcp/dp]
			Minor Port [rcp/dp]
			Marina [rcp/dp]
			Mooring [rcp]
			General Coastal Marine [rcp]
			Water [I]
			Coastal Transition
			Hauraki Gulf Islands



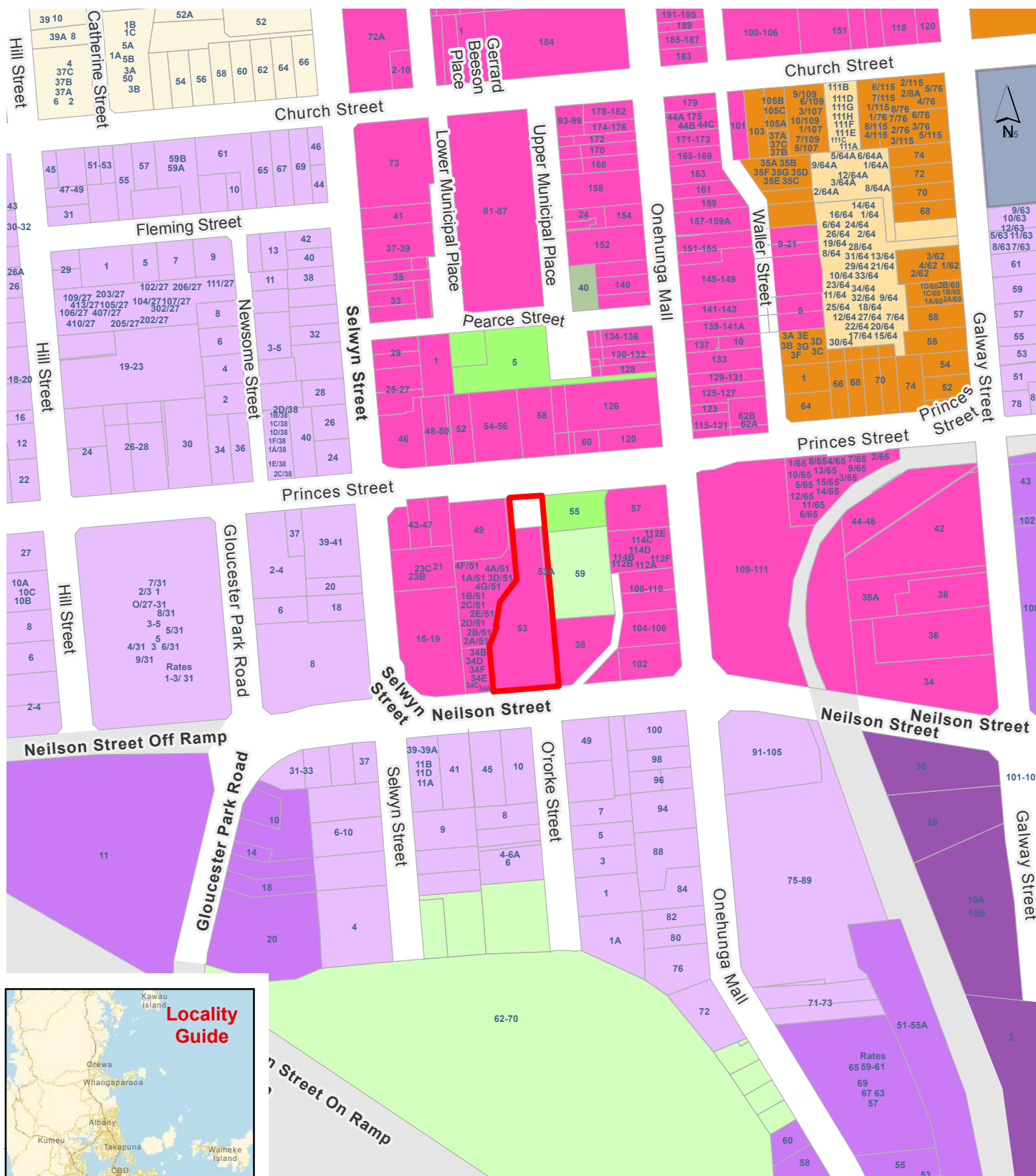
Created Date: 18 Mar 2016
Scale @ A4 = 1:3,500

Special Housing Area
 Parcel Boundaries
123 Address label



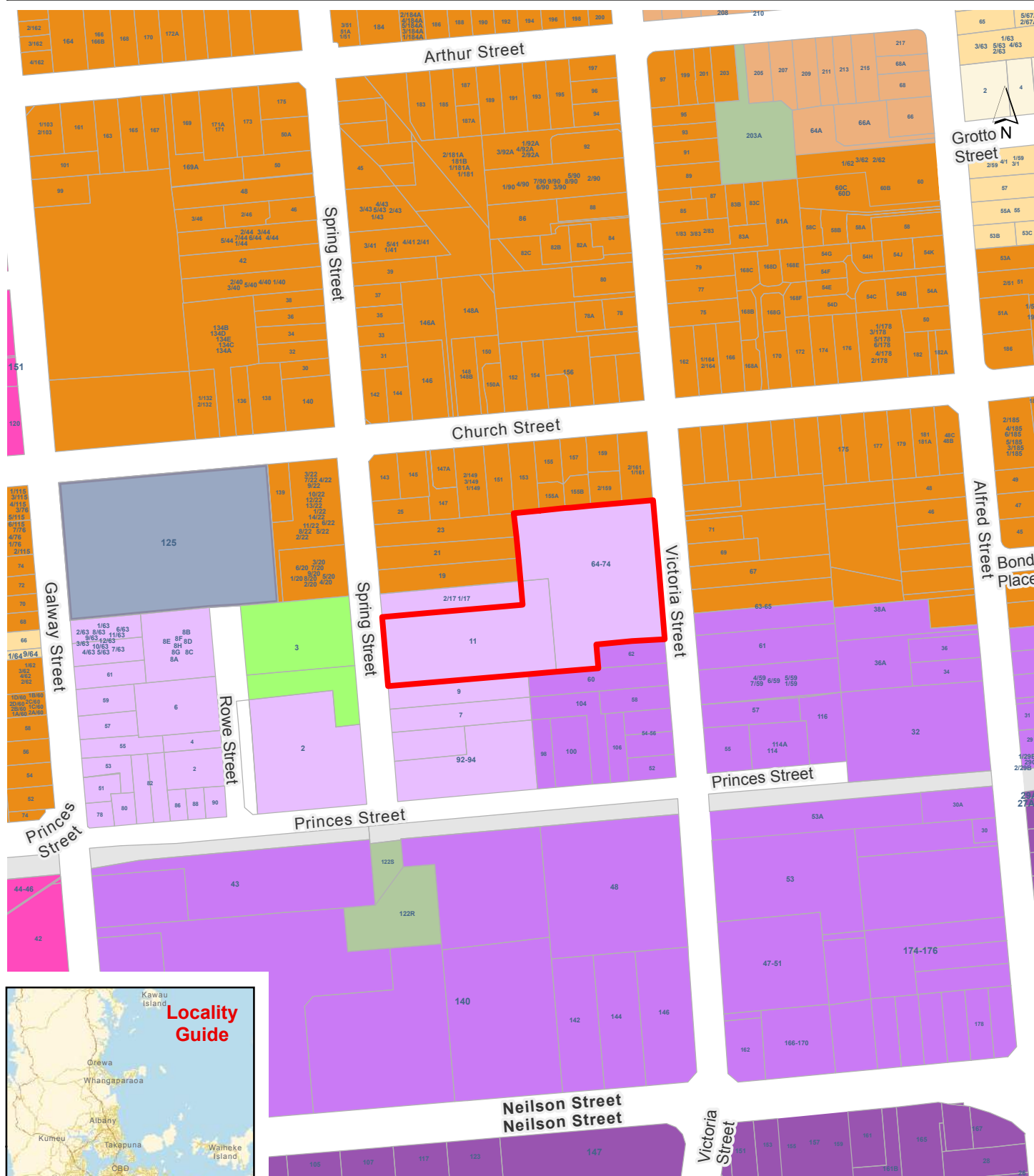
Special Housing Area - Princes Street, Onehunga

Unitary Plan Zoning		Green Infrastructure Corridor		General Business		Rural Production		Defence [rcp/dp]	
Special Purpose		Green Infrastructure Corridor		General Business		Rural Production		Defence [rcp/dp]	
Large Lot		Rural and Coastal Settlement		Business Park		Public Open Space - Conservation		Ferry Terminal [rcp/dp]	
Single House		Neighbourhood Centre		Light Industry		Public Open Space - Informal Recreation		Minor Port [rcp/dp]	
Mixed Housing Suburban		Local Centre		Heavy Industry		Public Open Space - Sport and Active Recreation		Marina [rcp/dp]	
Mixed Housing Urban		Town Centre		Rural Conservation		Public Open Space - Community		Mooring [rcp]	
Terrace Housing and Apartment Buildings		Metropolitan Centre		Countryside Living		Public Open Space - Civic Spaces		General Coastal Marine [rcp]	
Future Urban		City Centre		Rural Coastal		Strategic Transport Corridor		Water [i]	
		Mixed Use		Mixed Rural		Road [i]		Coastal Transition	
								Hauraki Gulf Islands	



Special Housing Area - Spring Street, Onehunga

Unitary Plan Zoning								
Special Purpose	Green Infrastructure Corridor	General Business	Rural Production	Defence [rcp/dp]				
Large Lot	Rural and Coastal Settlement	Business Park	Public Open Space - Conservation	Ferry Terminal [rcp/dp]				
Single House	Neighbourhood Centre	Light Industry	Public Open Space - Informal Recreation	Minor Port [rcp/dp]				
Mixed Housing Suburban	Local Centre	Heavy Industry	Public Open Space - Sport and Active Recreation	Marina [rcp/dp]				
Mixed Housing Urban	Town Centre	Rural Conservation	Public Open Space - Community	Mooring [rcp]				
Terrace Housing and Apartment Buildings	Metropolitan Centre	Countryside Living	Public Open Space - Civic Spaces	General Coastal Marine [rcp]				
Future Urban	City Centre	Rural Coastal	Strategic Transport Corridor	Water [i]				
	Mixed Use	Mixed Rural	Road [i]	Coastal Transition				
				Hauraki Gulf Islands				



0 50 100 m

Created Date: 17 Mar 2016

Scale @ A4 = 1:3,500

Special Housing Area

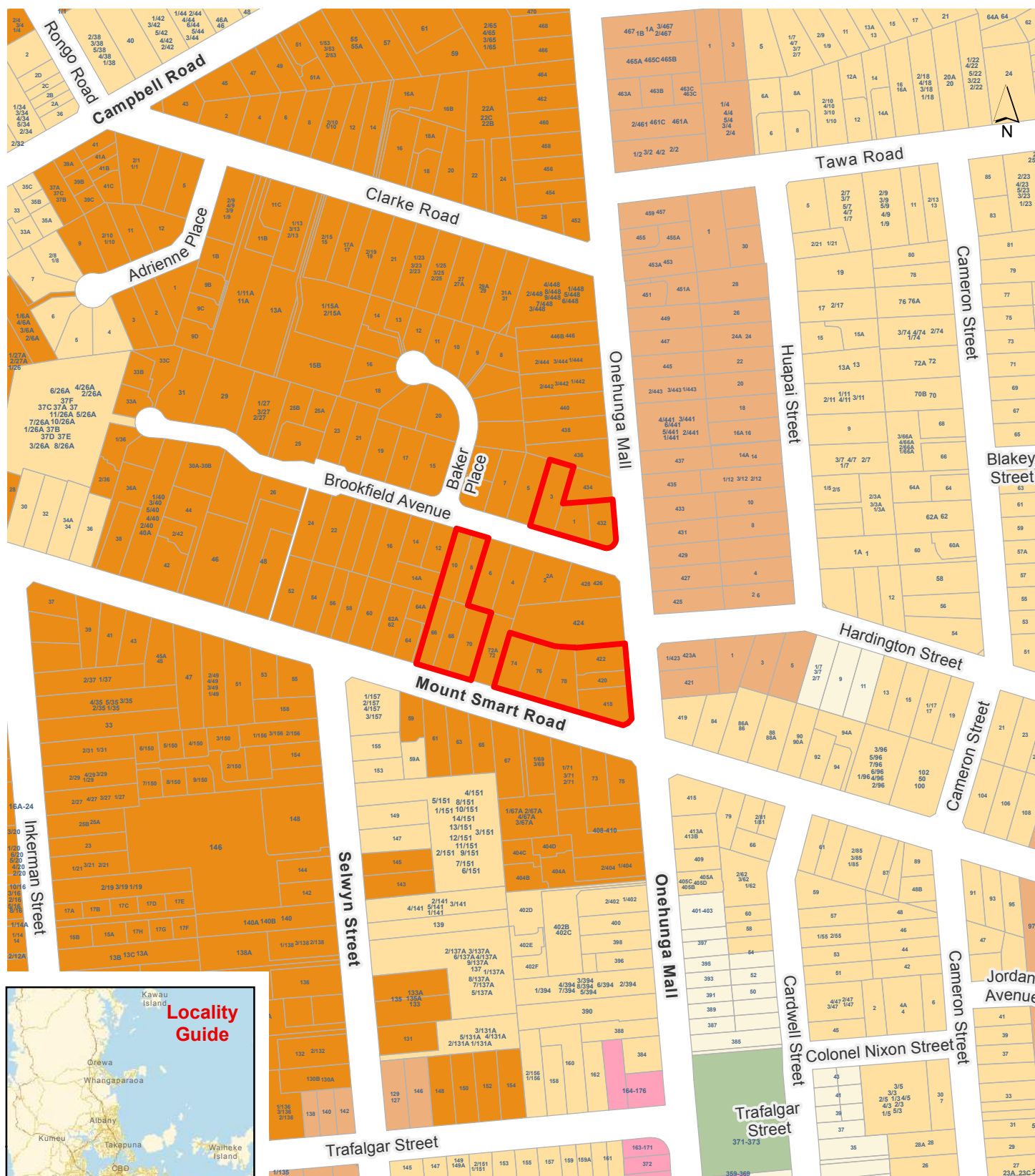
 Parcel Boundaries

123 Address label

Auckland Council

Special Housing Area - Brookfield Avenue, Onehunga

Unitary Plan Zoning			
Special Purpose	Green Infrastructure Corridor	General Business	Rural Production
Large Lot	Rural and Coastal Settlement	Business Park	Public Open Space - Conservation
Single House	Neighbourhood Centre	Light Industry	Public Open Space - Informal Recreation
Mixed Housing Suburban	Local Centre	Heavy Industry	Public Open Space - Sport and Active Recreation
Mixed Housing Urban	Town Centre	Rural Conservation	Public Open Space - Community
Terrace Housing and Apartment Buildings	Metropolitan Centre	Countryside Living	Public Open Space - Civic Spaces
Future Urban	City Centre	Rural Coastal	Strategic Transport Corridor
	Mixed Use	Mixed Rural	Road [I]
			Defence [rcp/dp]
			Ferry Terminal [rcp/dp]
			Minor Port [rcp/dp]
			Marina [rcp/dp]
			Mooring [rcp]
			General Coastal Marine [rcp]
			Water [I]
			Coastal Transition
			Hauraki Gulf Islands



0 50 100 m

Created Date: 18 Mar 2016
Scale @ A4 = 1:3,500

Special Housing Area

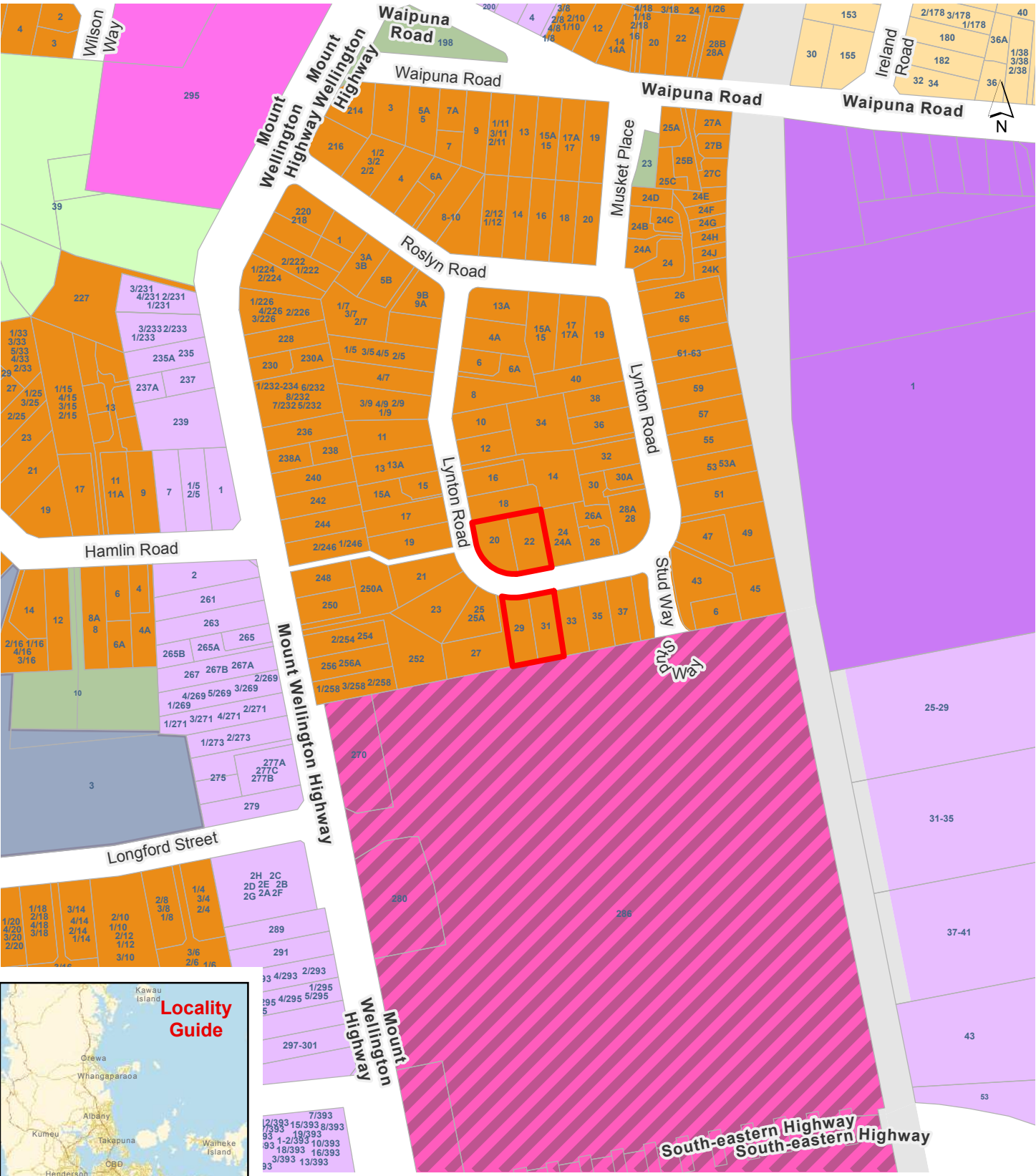
Parcel Boundaries

123 Address label



Special Housing Area - Lynton Road, Mt Wellington

Unitary Plan Zoning		Green Infrastructure Corridor		General Business		Rural Production		Defence [rcp/dp]	
Special Purpose		Green Infrastructure Corridor		Business Park		Rural Production		Ferry Terminal [rcp/dp]	
Large Lot		Rural and Coastal Settlement		Light Industry		Public Open Space - Conservation		Minor Port [rcp/dp]	
Single House		Neighbourhood Centre		Heavy Industry		Public Open Space - Informal Recreation		Marina [rcp/dp]	
Mixed Housing Suburban		Local Centre		Rural Conservation		Public Open Space - Sport and Active Recreation		Mooring [rcp]	
Mixed Housing Urban		Town Centre		Countryside Living		Public Open Space - Community		General Coastal Marine [rcp]	
Terrace Housing and Apartment Buildings		Metropolitan Centre		Rural Coastal		Public Open Space - Civic Spaces		Water [i]	
Future Urban		City Centre		Mixed Rural		Strategic Transport Corridor		Coastal Transition	
		Mixed Use				Road [i]		Hauraki Gulf Islands	



0

50

100

m

Created Date: 18 Mar 2016

Scale @ A4 = 1:3,500

Special Housing Area

Parcel Boundaries

123

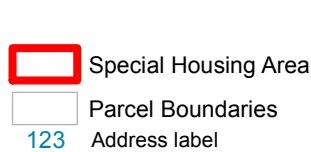
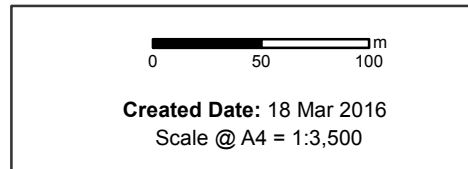
Address label



Auckland Council

Special Housing Area - Victoria Street, Onehunga

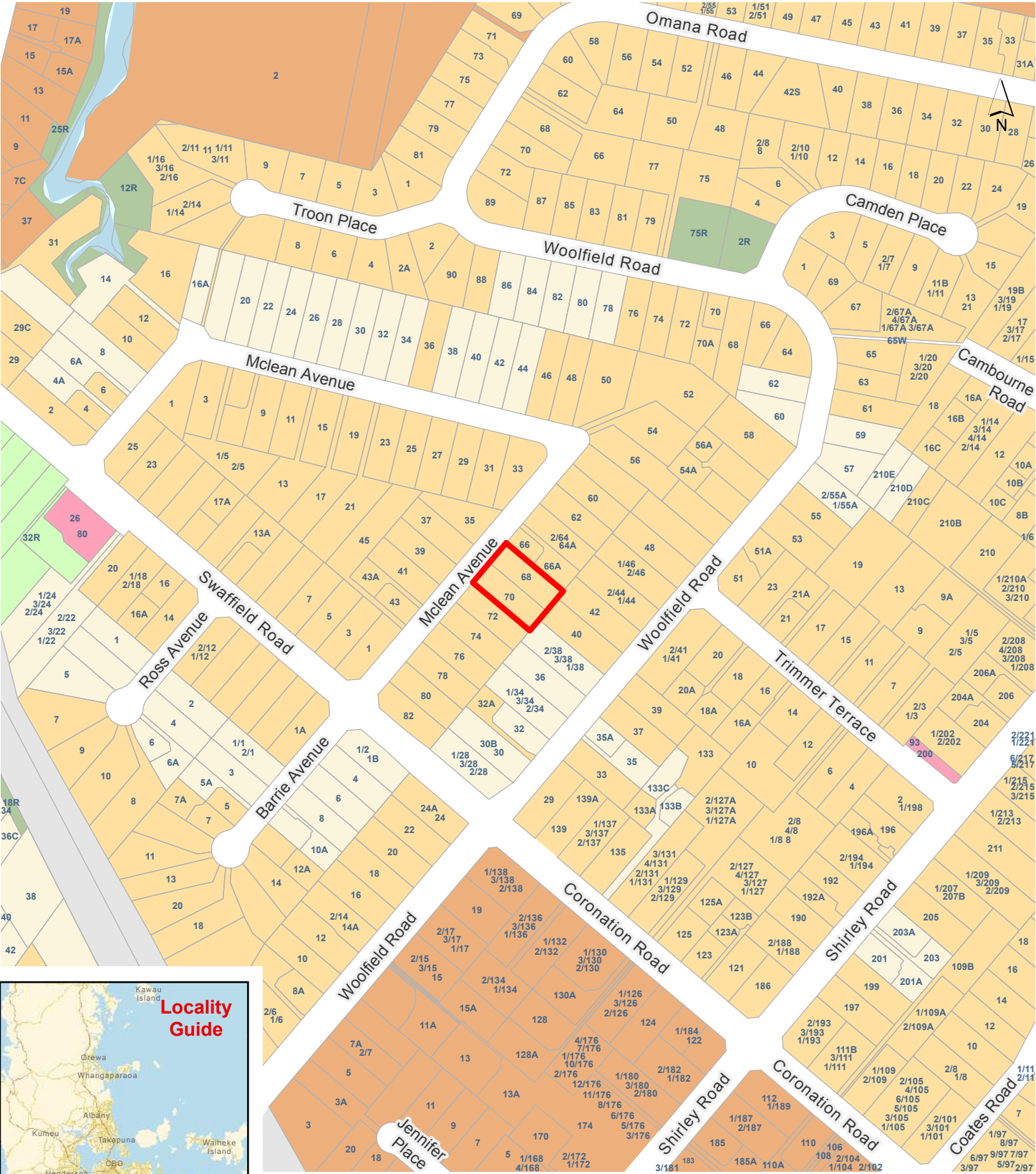
Unitary Plan Zoning			
Special Purpose	Green Infrastructure Corridor	General Business	Rural Production
Large Lot	Rural and Coastal Settlement	Business Park	Public Open Space - Conservation
Single House	Neighbourhood Centre	Light Industry	Public Open Space - Informal Recreation
Mixed Housing Suburban	Local Centre	Heavy Industry	Public Open Space - Sport and Active Recreation
Mixed Housing Urban	Town Centre	Rural Conservation	Public Open Space - Community
Terrace Housing and Apartment Buildings	Metropolitan Centre	Countryside Living	Public Open Space - Civic Spaces
Future Urban	City Centre	Rural Coastal	Strategic Transport Corridor
	Mixed Use	Mixed Rural	Road [I]
			Defence [rcp/dp]
			Ferry Terminal [rcp/dp]
			Minor Port [rcp/dp]
			Marina [rcp/dp]
			Mooring [rcp]
			General Coastal Marine [rcp]
			Water [I]
			Coastal Transition
			Hauraki Gulf Islands



Created Date: 18 Mar 2016
Scale @ A4 = 1:3,500

Special Housing Area - McLean Avenue, Papatoetoe

Unitary Plan Zoning				Other Land Use			
Special Purpose	Green Infrastructure Corridor	General Business	Rural Production	Defence [rcp/dp]			
Large Lot	Rural and Coastal Settlement	Business Park	Public Open Space - Conservation	Ferry Terminal [rcp/dp]			
Single House	Neighbourhood Centre	Light Industry	Public Open Space - Informal Recreation	Minor Port [rcp/dp]			
Mixed Housing Suburban	Local Centre	Heavy Industry	Public Open Space - Sport and Active Recreation	Marina [rcp/dp]			
Mixed Housing Urban	Town Centre	Rural Conservation	Public Open Space - Community	Mooring [rcp]			
Terrace Housing and Apartment Buildings	Metropolitan Centre	Countryside Living	Public Open Space - Civic Spaces	General Coastal Marine [rcp]			
Future Urban	City Centre	Rural Coastal	Strategic Transport Corridor	Water [i]			
	Mixed Use	Mixed Rural	Road [i]	Coastal Transition			
				Hauraki Gulf Islands			



0

50

100

m

Created Date: 18 Mar 2016


Scale @ A4 = 1:3,500

Special Housing Area

Parcel Boundaries

123

Address label




Auckland Council

Te Kaitiaki o Te Hōkai Matukuhia

Special Housing Area - Papakura Cluster

Unitary Plan Zoning					
	Special Purpose		Green Infrastructure Corridor		General Business
	Large Lot		Rural and Coastal Settlement		Business Park
	Single House		Neighbourhood Centre		Light Industry
	Mixed Housing Suburban		Local Centre		Heavy Industry
	Mixed Housing Urban		Town Centre		Rural Conservation
	Terrace Housing and Apartment Buildings		Metropolitan Centre		Countryside Living
	Future Urban		City Centre		Rural Coastal
			Mixed Use		Mixed Rural
					Public Open Space - Conservation
					Public Open Space - Informal Recreation
					Public Open Space - Sport and Active Recreation
					Public Open Space - Community
					Public Open Space - Civic Spaces
					Strategic Transport Corridor
					Road [I]
					Defence [rcp/dp]
					Ferry Terminal [rcp/dp]
					Minor Port [rcp/dp]
					Marina [rcp/dp]
					Mooring [rcp]
					General Coastal Marine [rcp]
					Water [I]
					Coastal Transition
					Hauraki Gulf Islands



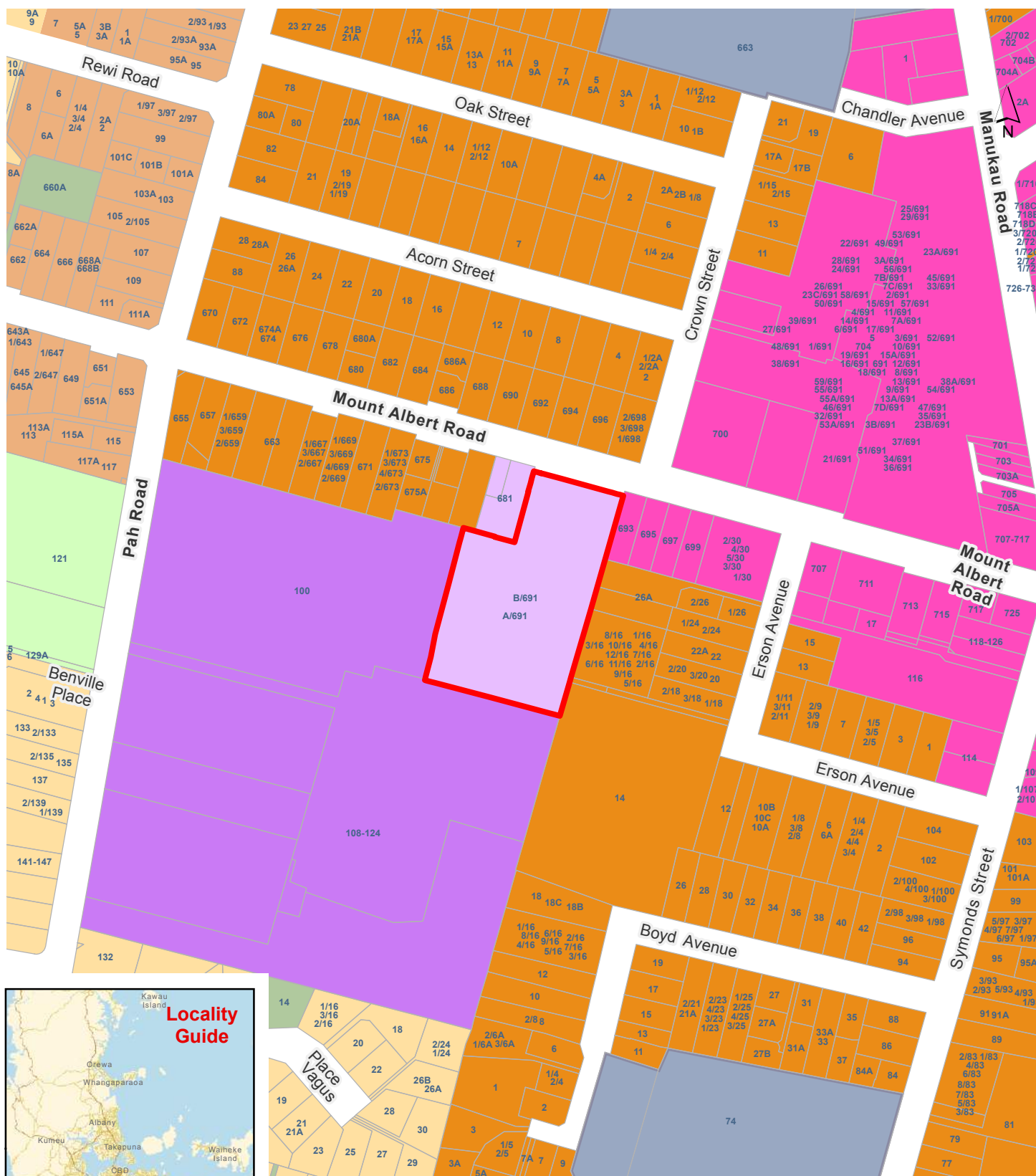
Created Date: 18 Mar 2016
Scale @ A4 = 1:5,500

- Special Housing Area
- Parcel Boundaries
- Address label



Special Housing Area - Mount Albert Road, Royal Oak

Unitary Plan Zoning					
Special Purpose	Green Infrastructure Corridor	General Business	Rural Production	Defence [rcp/dp]	
Large Lot	Rural and Coastal Settlement	Business Park	Public Open Space - Conservation	Ferry Terminal [rcp/dp]	
Single House	Neighbourhood Centre	Light Industry	Public Open Space - Informal Recreation	Minor Port [rcp/dp]	
Mixed Housing Suburban	Local Centre	Heavy Industry	Public Open Space - Sport and Active Recreation	Marina [rcp/dp]	
Mixed Housing Urban	Town Centre	Rural Conservation	Public Open Space - Community	Mooring [rcp]	
Terrace Housing and Apartment Buildings	Metropolitan Centre	Countryside Living	Public Open Space - Civic Spaces	General Coastal Marine [rcp]	
Future Urban	City Centre	Rural Coastal	Strategic Transport Corridor	Water [i]	
	Mixed Use	Mixed Rural	Road [i]	Coastal Transition	
				Hauraki Gulf Islands	



0 50 100 m

Created Date: 18 Mar 2016

Scale @ A4 = 1:3,500

Special Housing Area

Parcel Boundaries

123

Address label

Auckland Council
Te Kaitiaki o Te Hōkai Matukituki

Special Housing Area - Freeland Avenue, Mt Roskill Cluster

Unitary Plan Zoning		Green Infrastructure Corridor		General Business		Rural Production		Defence [rcp/dp]	
Special Purpose		Rural and Coastal Settlement		Business Park		Public Open Space - Conservation		Ferry Terminal [rcp/dp]	
Large Lot		Neighbourhood Centre		Light Industry		Public Open Space - Informal Recreation		Minor Port [rcp/dp]	
Single House		Local Centre		Heavy Industry		Public Open Space - Sport and Active Recreation		Marina [rcp/dp]	
Mixed Housing Suburban		Town Centre		Rural Conservation		Public Open Space - Community		Mooring [rcp]	
Mixed Housing Urban		Metropolitan Centre		Countryside Living		Public Open Space - Civic Spaces		General Coastal Marine [rcp]	
Terrace Housing and Apartment Buildings		City Centre		Rural Coastal		Strategic Transport Corridor		Water [i]	
Future Urban		Mixed Use		Mixed Rural		Road [i]		Coastal Transition	
								Hauraki Gulf Islands	



0 75 150 m

Created Date: 18 Mar 2016

Scale @ A4 = 1:5,500

Special Housing Area

Parcel Boundaries

123

Address label



Auckland Council
Te Kaitiaki o Te Hōkai Matukituki

Special Housing Area - Morrie Laing Avenue, Mt Roskill Cluster

Unitary Plan Zoning

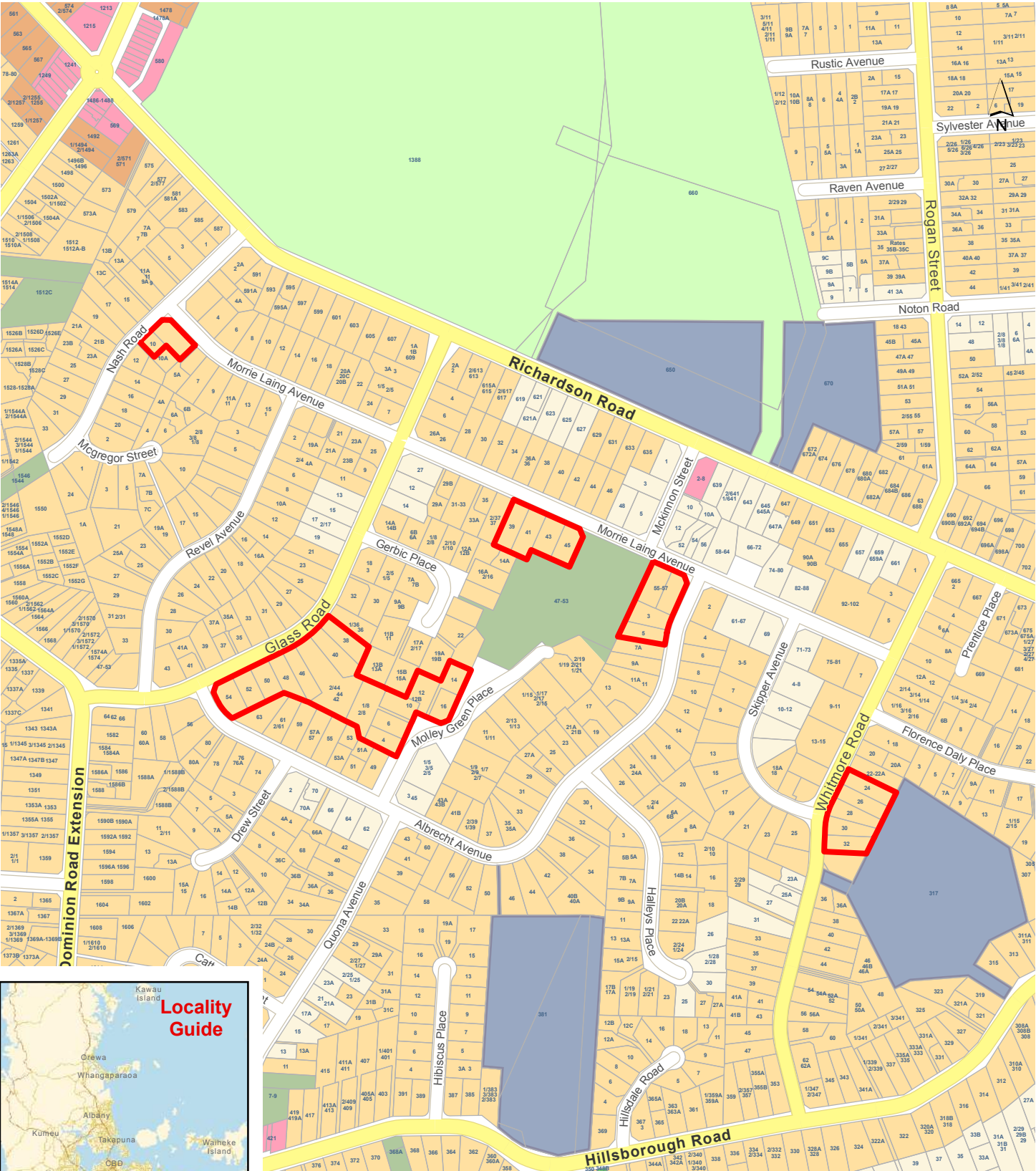
- Special Purpose
- Large Lot
- Single House
- Mixed Housing Suburban
- Mixed Housing Urban
- Terrace Housing and Apartment Buildings
- Future Urban

- Green Infrastructure Corridor
- Rural and Coastal Settlement
- Neighbourhood Centre
- Local Centre
- Town Centre
- Metropolitan Centre
- City Centre
- Mixed Use

- General Business
- Business Park
- Light Industry
- Heavy Industry
- Rural Conservation
- Countryside Living
- Rural Coastal
- Mixed Rural

- Rural Production
- Public Open Space - Conservation
- Public Open Space - Informal Recreation
- Public Open Space - Sport and Active Recreation
- Public Open Space - Community
- Public Open Space - Civic Spaces
- Strategic Transport Corridor
- Road [I]

- Defence [rcp/dp]
- Ferry Terminal [rcp/dp]
- Minor Port [rcp/dp]
- Marina [rcp/dp]
- Mooring [rcp]
- General Coastal Marine [rcp]
- Water [I]
- Coastal Transition
- Hauraki Gulf Islands



0 75 150 m

Special Housing Area

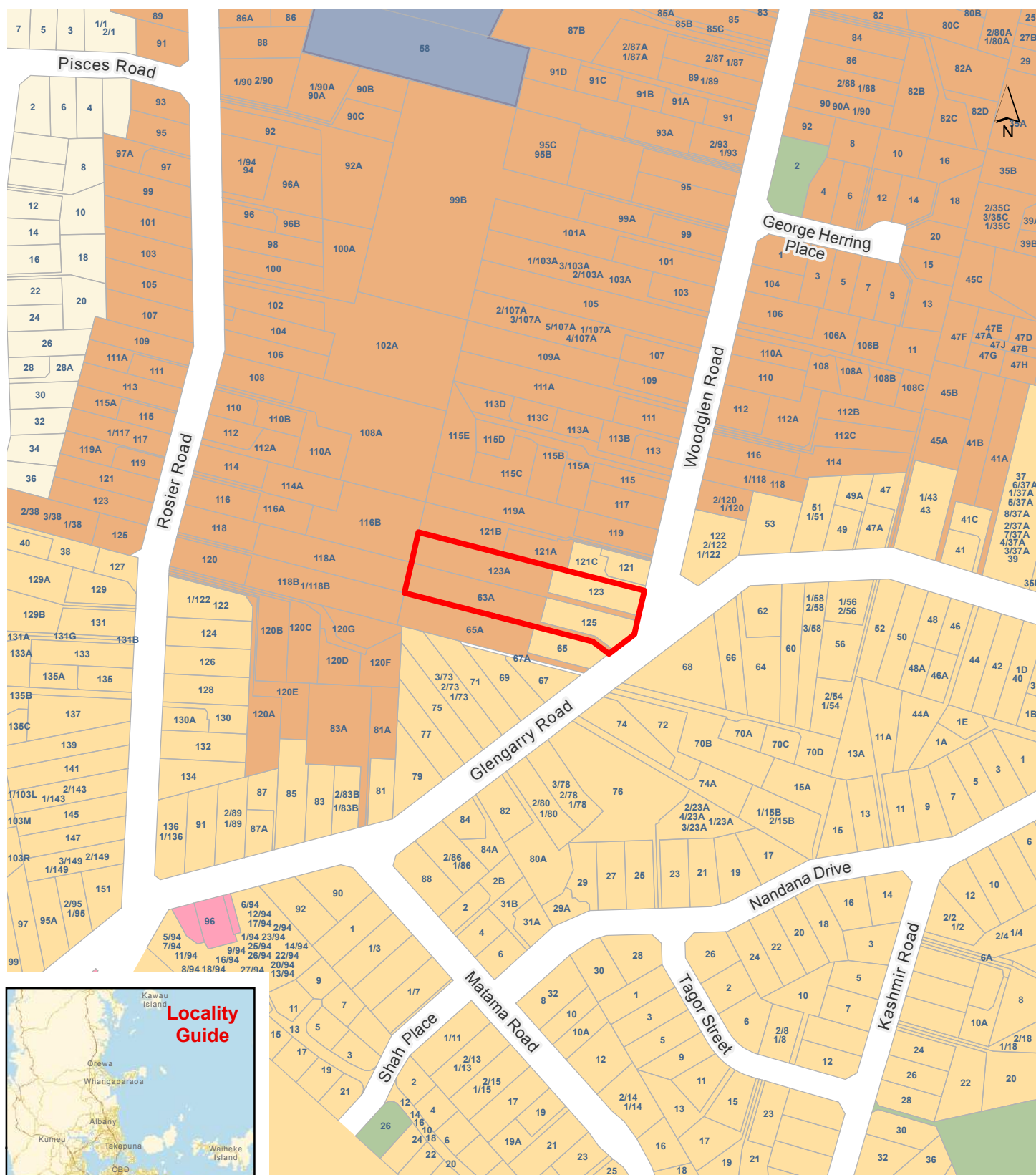
Parcel Boundaries

Address label

Created Date: 18 Mar 2016
Scale @ A4 = 1:5,500

Special Housing Area - Woodglen Road, Glen Eden

Unitary Plan Zoning							
Special Purpose	Green Infrastructure Corridor	General Business	Rural Production	Defence [rcp/dp]			
Large Lot	Rural and Coastal Settlement	Business Park	Public Open Space - Conservation	Ferry Terminal [rcp/dp]			
Single House	Neighbourhood Centre	Light Industry	Public Open Space - Informal Recreation	Minor Port [rcp/dp]			
Mixed Housing Suburban	Local Centre	Heavy Industry	Public Open Space - Sport and Active Recreation	Marina [rcp/dp]			
Mixed Housing Urban	Town Centre	Rural Conservation	Public Open Space - Community	Mooring [rcp]			
Terrace Housing and Apartment Buildings	Metropolitan Centre	Countryside Living	Public Open Space - Civic Spaces	General Coastal Marine [rcp]			
Future Urban	City Centre	Rural Coastal	Strategic Transport Corridor	Water [i]			
	Mixed Use	Mixed Rural	Road [i]	Coastal Transition			
				Hauraki Gulf Islands			



0 50 100 m

Created Date: 18 Mar 2016
Scale @ A4 = 1:3,500

Special Housing Area

Parcel Boundaries

123 Address label



Special Housing Area - Newton Cluster

Unitary Plan Zoning		Green Infrastructure Corridor		General Business		Rural Production		Defence [rcp/dp]	
Special Purpose		Green Infrastructure Corridor		Business Park		Rural Production		Ferry Terminal [rcp/dp]	
Large Lot		Rural and Coastal Settlement		Light Industry		Public Open Space - Conservation		Minor Port [rcp/dp]	
Single House		Neighbourhood Centre		Heavy Industry		Public Open Space - Informal Recreation		Marina [rcp/dp]	
Mixed Housing Suburban		Local Centre		Rural Conservation		Public Open Space - Sport and Active Recreation		Mooring [rcp]	
Mixed Housing Urban		Town Centre		Countryside Living		Public Open Space - Community		General Coastal Marine [rcp]	
Terrace Housing and Apartment Buildings		Metropolitan Centre		Rural Coastal		Public Open Space - Civic Spaces		Water [i]	
Future Urban		City Centre		Mixed Rural		Strategic Transport Corridor		Coastal Transition	
		Mixed Use				Road [i]		Hauraki Gulf Islands	



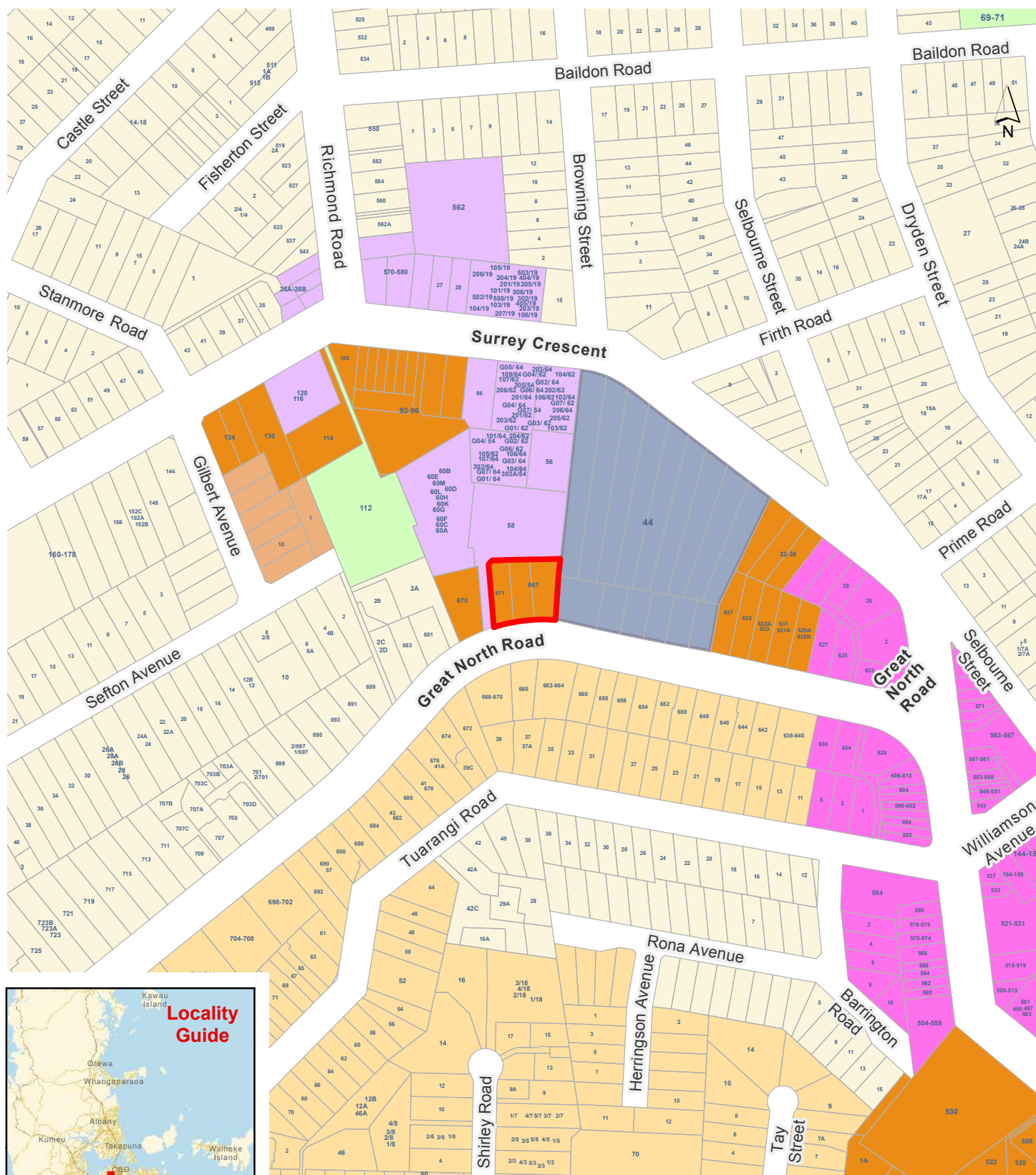
Created Date: 18 Mar 2016
Scale @ A4 = 1:5,500

- Special Housing Area
- Parcel Boundaries
- 123 Address label



Special Housing Area - Great North Road, Grey Lynn

Unitary Plan Zoning			
	Special Purpose		Green Infrastructure Corridor
	Large Lot		Rural and Coastal Settlement
	Single House		Neighbourhood Centre
	Mixed Housing Suburban		Local Centre
	Mixed Housing Urban		Town Centre
	Terrace Housing and Apartment Buildings		Metropolitan Centre
	Future Urban		City Centre
			Mixed Use
			General Business
			Business Park
			Light Industry
			Heavy Industry
			Rural Conservation
			Countryside Living
			Rural Coastal
			Mixed Rural
			Rural Production
			Public Open Space - Conservation
			Public Open Space - Informal Recreation
			Public Open Space - Sport and Active Recreation
			Public Open Space - Community
			Public Open Space - Civic Spaces
			Strategic Transport Corridor
			Road [I]
			Defence [rcp/dp]
			Ferry Terminal [rcp/dp]
			Minor Port [rcp/dp]
			Marina [rcp/dp]
			Mooring [rcp]
			General Coastal Marine [rcp]
			Water [I]
			Coastal Transition
			Hauraki Gulf Islands



0 50 100 m

Created Date: 18 Mar 2016

Scale @ A4 = 1:3,500

Auckland Council

Special Housing Area

Parcel Boundaries

123

Address label

Special Housing Area - Nikau Street, New Lynn

Unitary Plan Zoning					
Special Purpose	Green Infrastructure Corridor	General Business	Rural Production	Defence [rcp/dp]	
Large Lot	Rural and Coastal Settlement	Business Park	Public Open Space - Conservation	Ferry Terminal [rcp/dp]	
Single House	Neighbourhood Centre	Light Industry	Public Open Space - Informal Recreation	Minor Port [rcp/dp]	
Mixed Housing Suburban	Local Centre	Heavy Industry	Public Open Space - Sport and Active Recreation	Marina [rcp/dp]	
Mixed Housing Urban	Town Centre	Rural Conservation	Public Open Space - Community	Mooring [rcp]	
Terrace Housing and Apartment Buildings	Metropolitan Centre	Countryside Living	Public Open Space - Civic Spaces	General Coastal Marine [rcp]	
Future Urban	City Centre	Rural Coastal	Strategic Transport Corridor	Water [i]	
	Mixed Use	Mixed Rural	Road [i]	Coastal Transition	
				Hauraki Gulf Islands	



0 50 100 m

Created Date: 18 Mar 2016
Scale @ A4 = 1:3,500

Special Housing Area

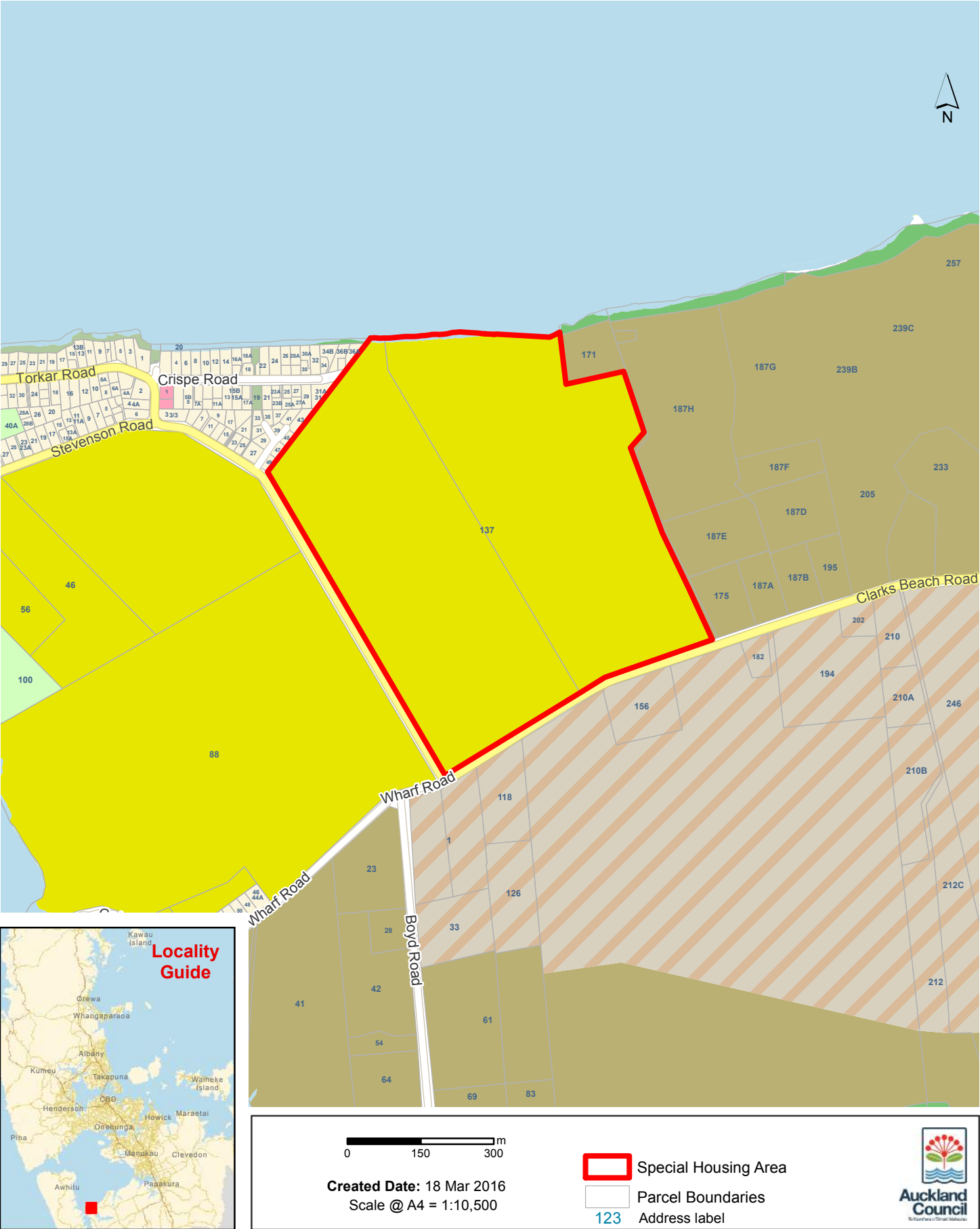
Parcel Boundaries

123 Address label



Special Housing Area - Clarks Beach Road, Clarks Beach

Unitary Plan Zoning					
	Special Purpose		Green Infrastructure Corridor		General Business
	Large Lot		Rural and Coastal Settlement		Business Park
	Single House		Neighbourhood Centre		Light Industry
	Mixed Housing Suburban		Local Centre		Heavy Industry
	Mixed Housing Urban		Town Centre		Rural Conservation
	Terrace Housing and Apartment Buildings		Metropolitan Centre		Countryside Living
	Future Urban		City Centre		Rural Coastal
			Mixed Use		Mixed Rural
					Rural Production
					Public Open Space - Conservation
					Public Open Space - Informal Recreation
					Public Open Space - Sport and Active Recreation
					Public Open Space - Community
					Public Open Space - Civic Spaces
					Strategic Transport Corridor Road [I]
					Defence [rcp/dp]
					Ferry Terminal [rcp/dp]
					Minor Port [rcp/dp]
					Marina [rcp/dp]
					Mooring [rcp]
					General Coastal Marine [rcp]
					Water [I]
					Coastal Transition
					Hauraki Gulf Islands



0 150 300 m

Created Date: 18 Mar 2016
Scale @ A4 = 1:10,500

Special Housing Area

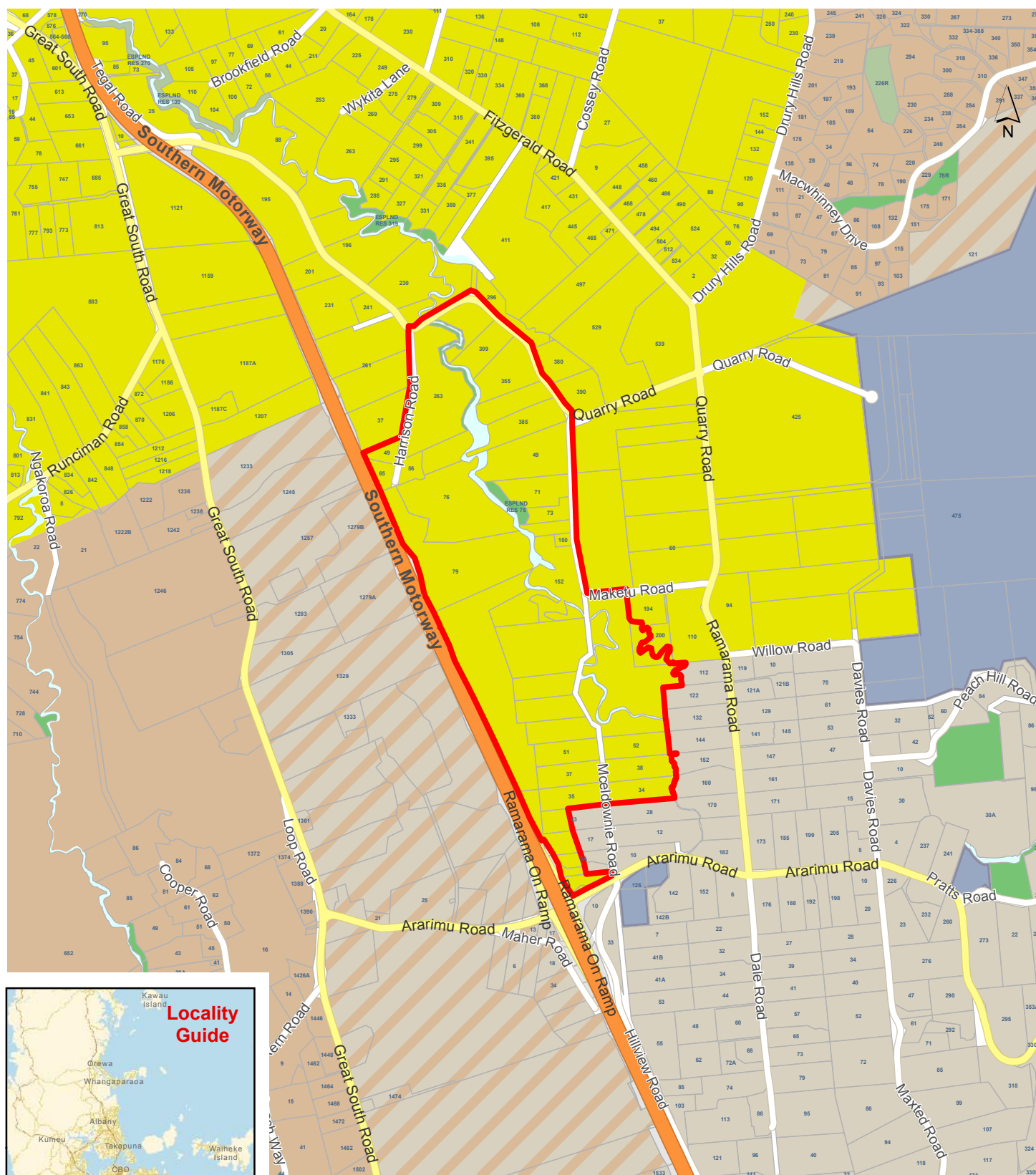
Parcel Boundaries

123 Address label

Auckland Council
Te Kaitiaki Take Kōwhiri o Te ōhanga Kōwhiri

Special Housing Area - Quarry Road, Drury

Unitary Plan Zoning			
Special Purpose	Green Infrastructure Corridor	General Business	Rural Production
Large Lot	Rural and Coastal Settlement	Business Park	Public Open Space - Conservation
Single House	Neighbourhood Centre	Light Industry	Public Open Space - Informal Recreation
Mixed Housing Suburban	Local Centre	Heavy Industry	Public Open Space - Sport and Active Recreation
Mixed Housing Urban	Town Centre	Rural Conservation	Public Open Space - Community
Terrace Housing and Apartment Buildings	Metropolitan Centre	Countryside Living	Public Open Space - Civic Spaces
Future Urban	City Centre	Rural Coastal	Strategic Transport Corridor
	Mixed Use	Mixed Rural	Road [I]
			Defence [rcp/dp]
			Ferry Terminal [rcp/dp]
			Minor Port [rcp/dp]
			Marina [rcp/dp]
			Mooring [rcp]
			General Coastal Marine [rcp]
			Water [I]
			Coastal Transition
			Hauraki Gulf Islands



0 295 590 m

Created Date: 18 Mar 2016

Scale @ A4 = 1:20,500

Special Housing Area

 Parcel Boundaries

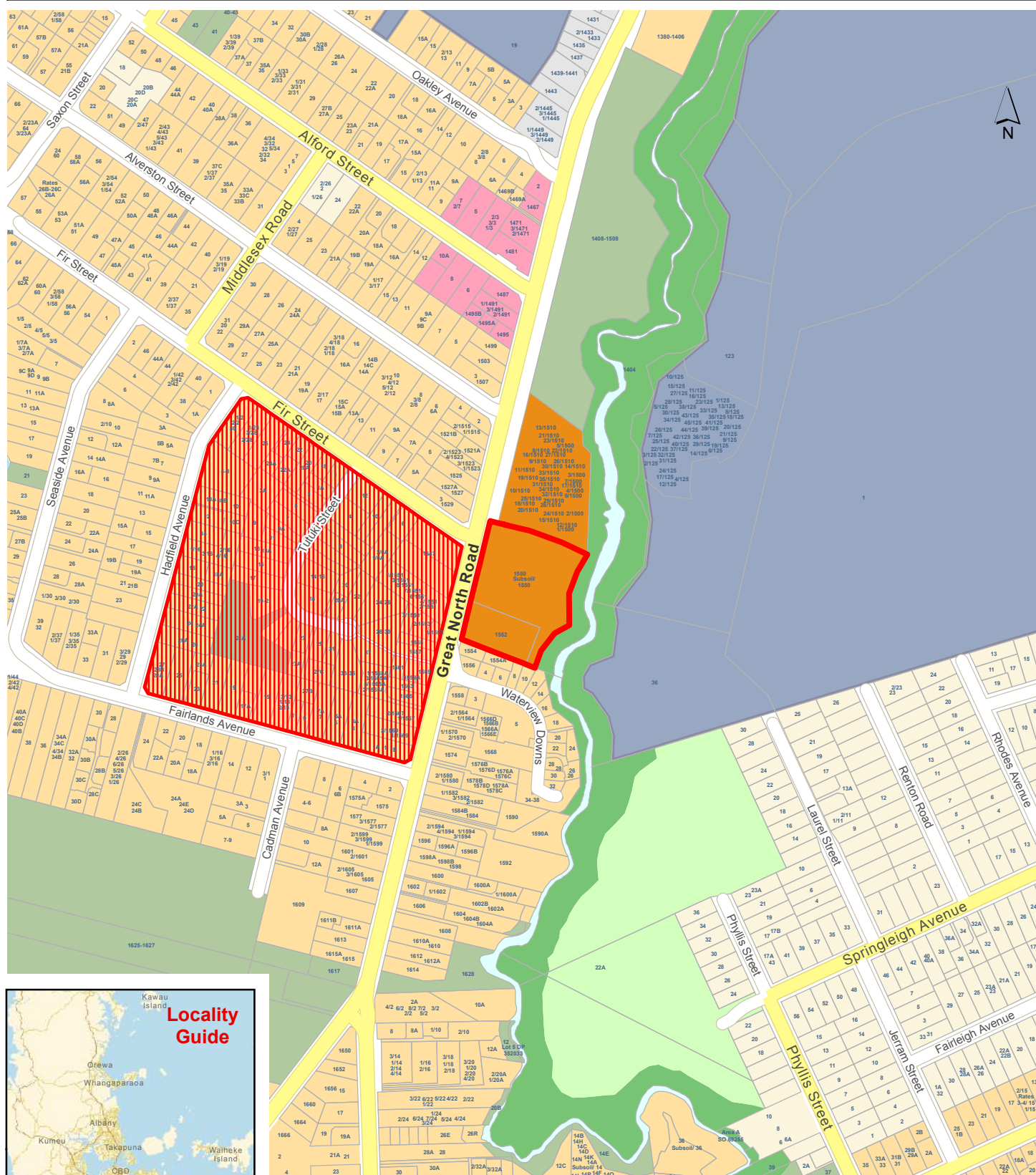
123 Address label



Auckland Council

Special Housing Area - Waterview Cluster Extension

Unitary Plan Zoning					
Special Purpose	Green Infrastructure Corridor	General Business	Rural Production	Defence [rcp/dp]	
Large Lot	Rural and Coastal Settlement	Business Park	Public Open Space - Conservation	Ferry Terminal [rcp/dp]	
Single House	Neighbourhood Centre	Light Industry	Public Open Space - Informal Recreation	Minor Port [rcp/dp]	
Mixed Housing Suburban	Local Centre	Heavy Industry	Public Open Space - Sport and Active Recreation	Marina [rcp/dp]	
Mixed Housing Urban	Town Centre	Rural Conservation	Public Open Space - Community	Mooring [rcp]	
Terrace Housing and Apartment Buildings	Metropolitan Centre	Countryside Living	Public Open Space - Civic Spaces	General Coastal Marine [rcp]	
Future Urban	City Centre	Rural Coastal	Strategic Transport Corridor	Water [i]	
	Mixed Use	Mixed Rural	Road [i]	Coastal Transition	
				Hauraki Gulf Islands	



0 75 150 m

Created Date: 18 Mar 2016
Scale @ A4 = 1:5,500


123

Special Housing Area

Special Housing area (Confirmed)

Parcel Boundaries

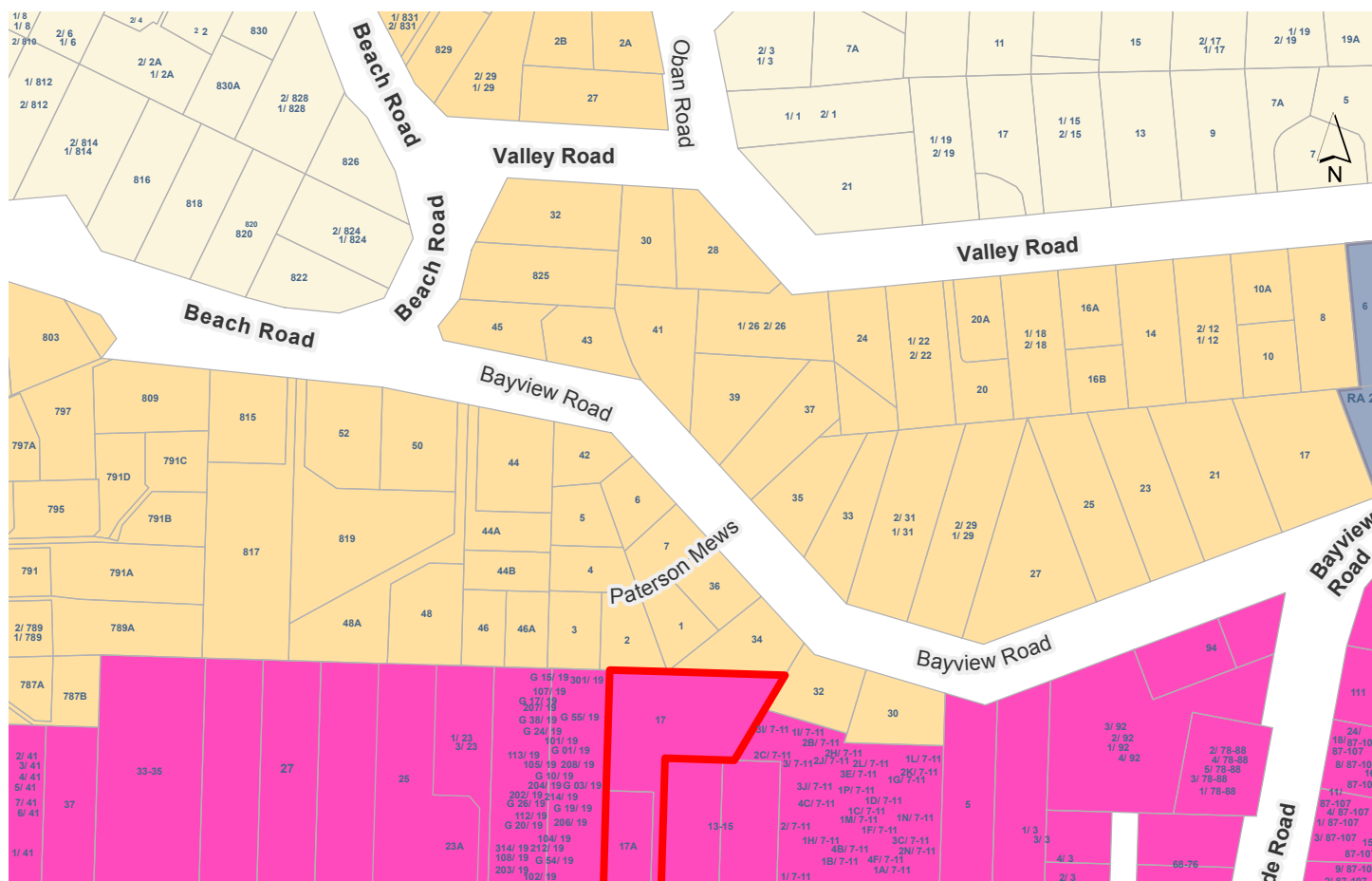
Address label



Auckland Council
Te Kaitiaki Take Kōwhiri

Special Housing Area - Bute Road, Browns Bay Extension

Unitary Plan Zoning							
Special Purpose	Green Infrastructure Corridor	General Business	Rural Production	Defence [rcp/dp]			
Large Lot	Rural and Coastal Settlement	Business Park	Public Open Space - Conservation	Ferry Terminal [rcp/dp]			
Single House	Neighbourhood Centre	Light Industry	Public Open Space - Informal Recreation	Minor Port [rcp/dp]			
Mixed Housing Suburban	Local Centre	Heavy Industry	Public Open Space - Sport and Active Recreation	Marina [rcp/dp]			
Mixed Housing Urban	Town Centre	Rural Conservation	Public Open Space - Community	Mooring [rcp]			
Terrace Housing and Apartment Buildings	Metropolitan Centre	Countryside Living	Public Open Space - Civic Spaces	General Coastal Marine [rcp]			
Future Urban	City Centre	Rural Coastal	Strategic Transport Corridor	Water [i]			
	Mixed Use	Mixed Rural	Road [i]	Coastal Transition			
				Hauraki Gulf Islands			



775	A 2/30	E 10/30	C 6/30	E 2/30	2/28	2/26	2/24	4/1	6/1
	F 2/30	F 6/30			1/26	1/24	4/24	8/1	10/1
	C 13/30	A 4/30			4/28	3/26	3/24	10/1	7/1
	B 13/30	A 6/30			1/25	3/25		4/3	7/3
	B 8/30	C 1/30			8/25	5/23		10/3	10/3
	B 12/30	E 7/30	F 7/30		4/23	7/23		11/3	12/3
	C 9/30	C 8/30			10/25	6/23		9/3	5/3
	F 8/30	D 6/30	E 5/30		5/25	6/25		6/3	1/3
	A 5/30	D 3/30	C 2/30	F 9/30	2/25	3/23			
	F 13/30	C 7/30	D 5/30						
	E 6/30	F 3/30	B 4/30						
	E 8/30	A 1/30	B 14/30						
	D 1/30	B 1/30	B 6/30						
	E 9/30	D 2/30	D 4/30						
	C 12/30	B 9/30	E 3/30						
	E 1/30	F 1/30	F 4/30						
	E 4/30		E 11/30						



1/24	2/22	2/5	4/5
3/24	1/22	6/5	8/5
4/24	4/22	1/5	7/5
2/24	3/22	5/5	3/5
43/3/43	3/41/6/41		
9/43	8/41/5/41		
10/43	2/41/10/41		
43/2/43	1/41/9/41		
4/43	7/41		

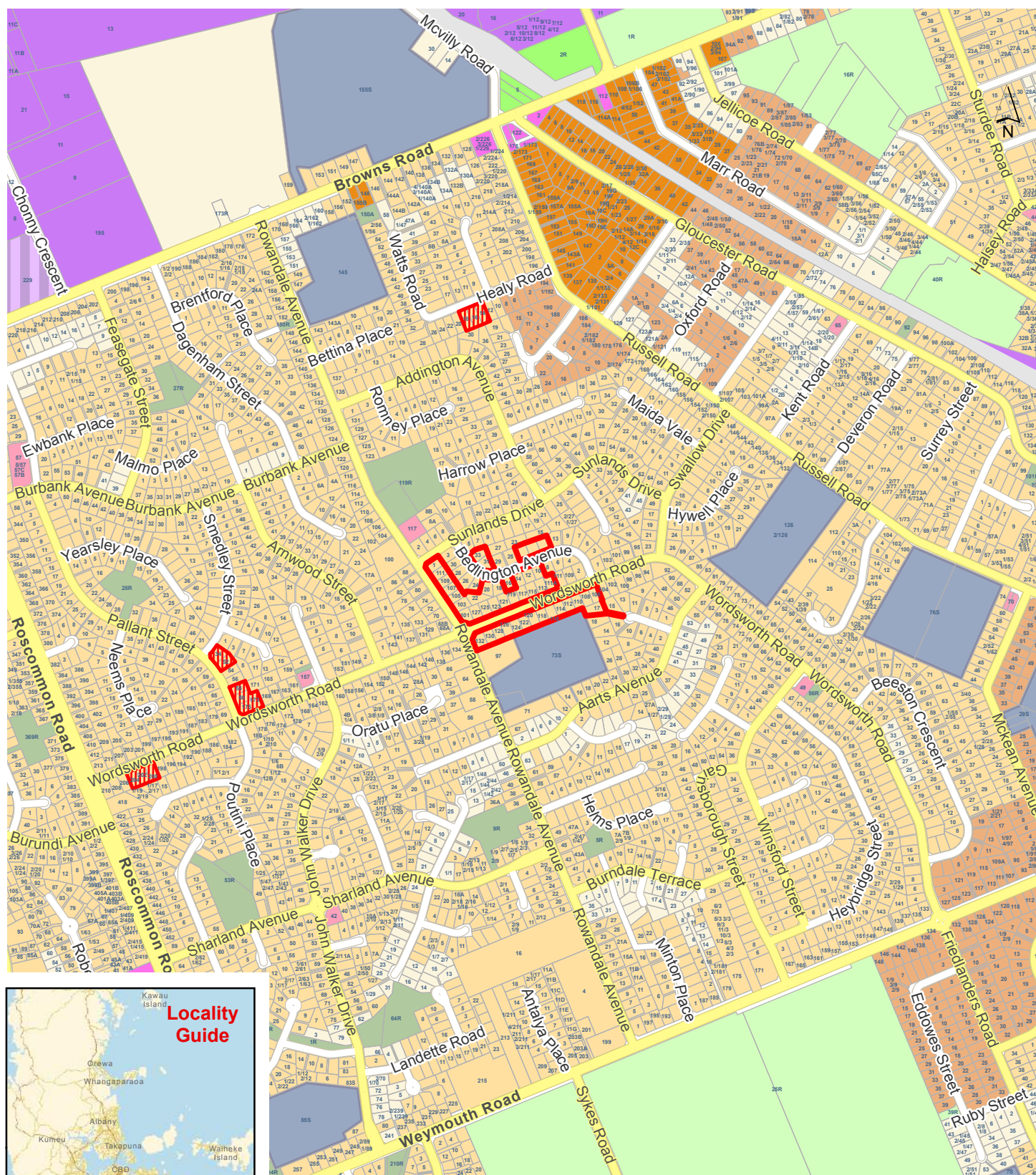
Created Date: 18 Mar 2016
Scale @ A4 = 1:2,500

- Special Housing Area
- Special Housing area (Confirmed)
- Parcel Boundaries
- Address label



Special Housing Area - Manurewa Cluster Extension

Unitary Plan Zoning					
Special Purpose	Green Infrastructure Corridor	General Business	Rural Production	Defence [rcp/dp]	
Large Lot	Rural and Coastal Settlement	Business Park	Public Open Space - Conservation	Ferry Terminal [rcp/dp]	
Single House	Neighbourhood Centre	Light Industry	Public Open Space - Informal Recreation	Minor Port [rcp/dp]	
Mixed Housing Suburban	Local Centre	Heavy Industry	Public Open Space - Sport and Active Recreation	Marina [rcp/dp]	
Mixed Housing Urban	Town Centre	Rural Conservation	Public Open Space - Community	Mooring [rcp]	
Terrace Housing and Apartment Buildings	Metropolitan Centre	Countryside Living	Public Open Space - Civic Spaces	General Coastal Marine [rcp]	
Future Urban	City Centre	Mixed Rural	Strategic Transport Corridor	Water [i]	
	Mixed Use		Road [i]	Coastal Transition	
				Hauraki Gulf Islands	



0 150 300 m

Created Date: 18 Mar 2016

Scale @ A4 = 1:10,500


123

Special Housing Area

Special Housing area (Confirmed)

Parcel Boundaries

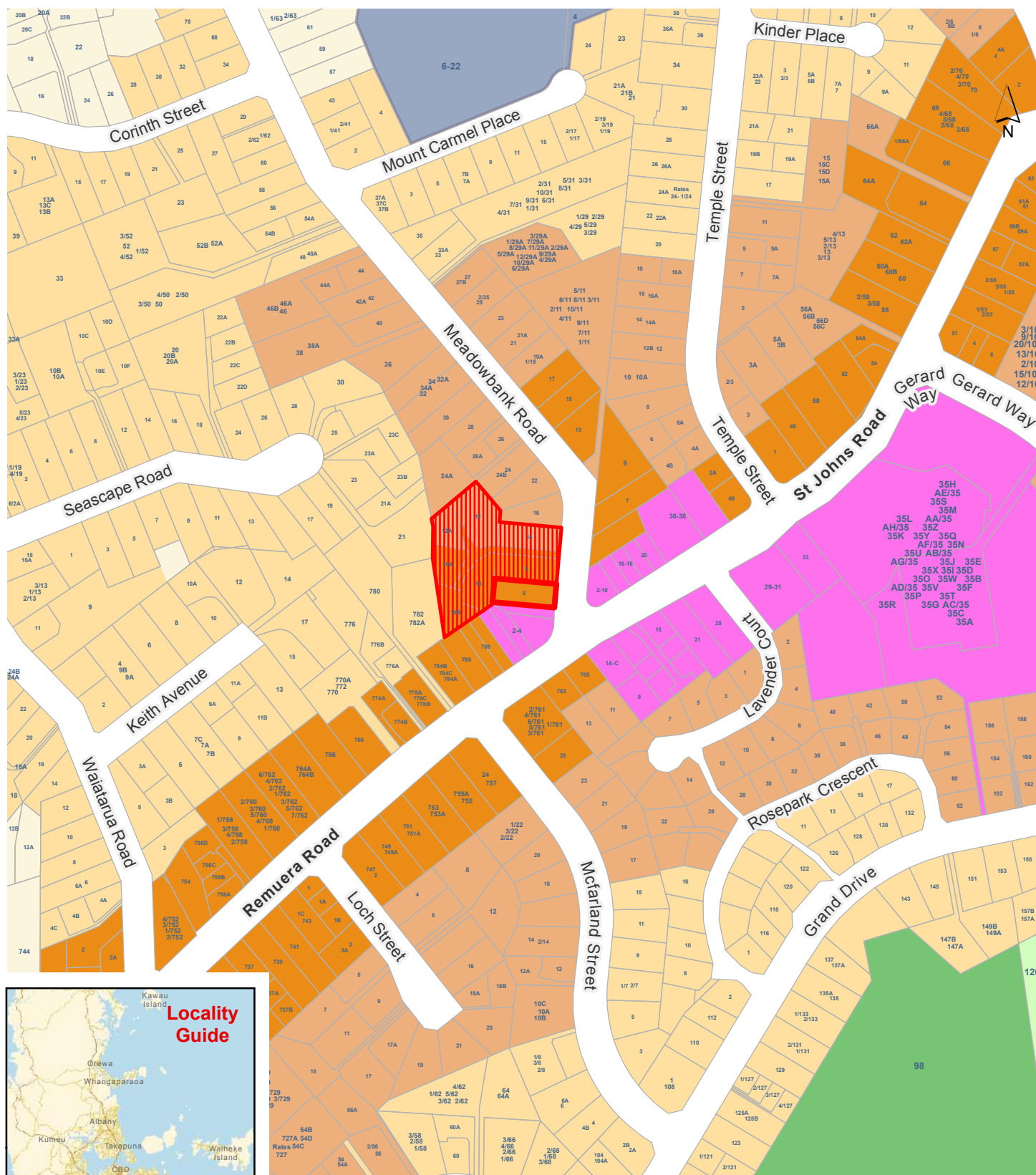
Address label



Auckland Council

Special Housing Area - Meadowbank Road, Meadowbank Extension

Unitary Plan Zoning					
Special Purpose	Green Infrastructure Corridor	General Business	Rural Production	Defence [rcp/dp]	
Large Lot	Rural and Coastal Settlement	Business Park	Public Open Space - Conservation	Ferry Terminal [rcp/dp]	
Single House	Neighbourhood Centre	Light Industry	Public Open Space - Informal Recreation	Minor Port [rcp/dp]	
Mixed Housing Suburban	Local Centre	Heavy Industry	Public Open Space - Sport and Active Recreation	Marina [rcp/dp]	
Mixed Housing Urban	Town Centre	Rural Conservation	Public Open Space - Community	Mooring [rcp]	
Terrace Housing and Apartment Buildings	Metropolitan Centre	Countryside Living	Public Open Space - Civic Spaces	General Coastal Marine [rcp]	
Future Urban	City Centre	Rural Coastal	Strategic Transport Corridor	Water [i]	
	Mixed Use	Mixed Rural	Road [i]	Coastal Transition	
				Hauraki Gulf Islands	



0 50 100 m

Created Date: 17 Mar 2016
Scale @ A4 = 1:3,500

Special Housing Area

Special Housing area (Confirmed)

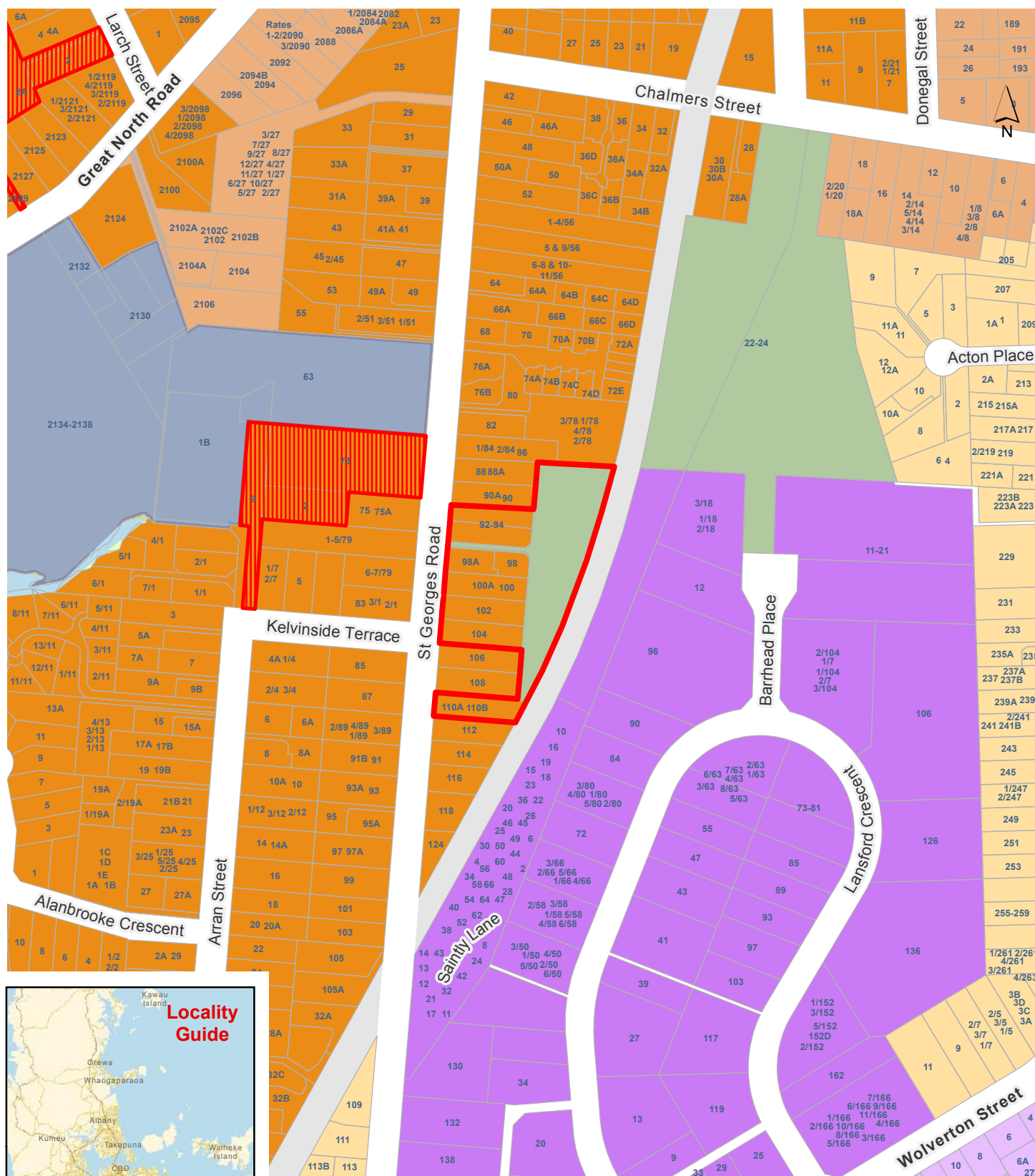
Parcel Boundaries

123 Address label

Auckland Council
Te Kaitiaki o Te Hōkai Matukuhau

Special Housing Area - St Georges Road, Avondale Extension

Unitary Plan Zoning			
Special Purpose	Green Infrastructure Corridor	General Business	Rural Production
Large Lot	Rural and Coastal Settlement	Business Park	Public Open Space - Conservation
Single House	Neighbourhood Centre	Light Industry	Public Open Space - Informal Recreation
Mixed Housing Suburban	Local Centre	Heavy Industry	Public Open Space - Sport and Active Recreation
Mixed Housing Urban	Town Centre	Rural Conservation	Public Open Space - Community
Terrace Housing and Apartment Buildings	Metropolitan Centre	Countryside Living	Public Open Space - Civic Spaces
Future Urban	City Centre	Rural Coastal	Strategic Transport Corridor
	Mixed Use	Mixed Rural	Road [I]
			Defence [rcp/dp]
			Ferry Terminal [rcp/dp]
			Minor Port [rcp/dp]
			Marina [rcp/dp]
			Mooring [rcp]
			General Coastal Marine [rcp]
			Water [I]
			Coastal Transition
			Hauraki Gulf Islands



Created Date: 18 Mar 2016
Scale @ A4 = 1:3,500

Special Housing Area









































 Special Housing area (Confirmed)

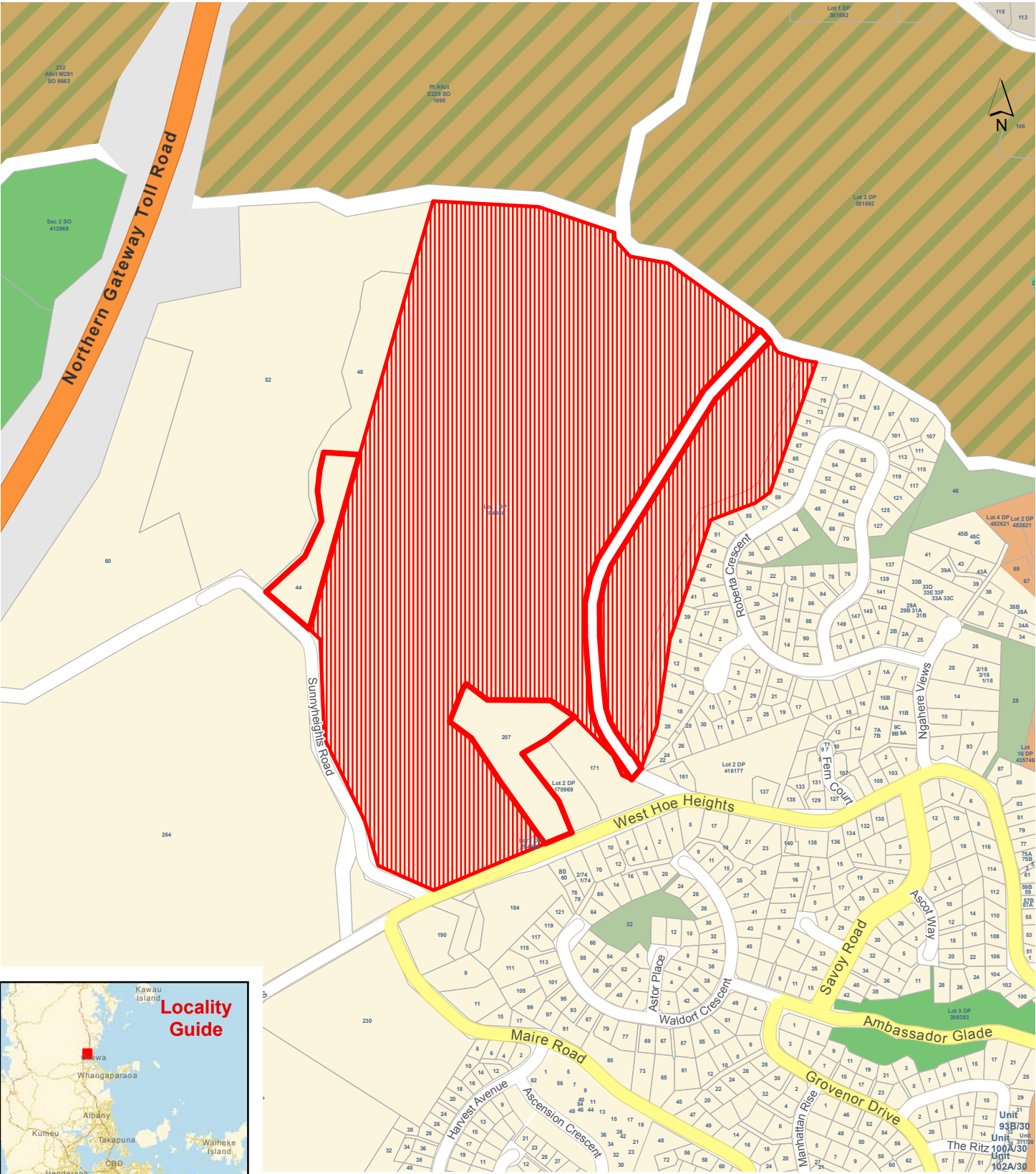
 Parcel Boundaries


123 Address label

Auckland Council

Special Housing Area - West Hoe Heights, Orewa Extension

Unitary Plan Zoning			Green Infrastructure Corridor		General Business		Rural Production		Defence [rcp/dp]
	Special Purpose		Rural and Coastal Settlement		Business Park		Public Open Space - Conservation		Ferry Terminal [rcp/dp]
	Large Lot		Neighbourhood Centre		Light Industry		Public Open Space - Informal Recreation		Minor Port [rcp/dp]
	Single House		Local Centre		Heavy Industry		Public Open Space - Sport and Active Recreation		Marina [rcp/dp]
	Mixed Housing Suburban		Town Centre		Rural Conservation		Public Open Space - Community		Mooring [rcp]
	Mixed Housing Urban		Metropolitan Centre		Countryside Living		Public Open Space - Civic Spaces		General Coastal Marine [rcp]
	Terrace Housing and Apartment Buildings		City Centre		Rural Coastal		Strategic Transport Corridor		Water [i]
	Future Urban		Mixed Use		Mixed Rural		Road [i]		Coastal Transition
									Hauraki Gulf Islands







0 105 210 m

Created Date: 18 Mar 2016


Scale @ A4 = 1:7,500




Special Housing Area




Special Housing area (Confirmed)



Parcel Boundaries



123 Address label



Auckland Council