



Appendices

DRAFT



Appendix A

DRAFT

Existing Parking Restrictions

LIMITED WAITING RESTRICTIONS

TOWN	STREET	RESTRICTION	METRES
Bembridge	High Street	LW13	Unknown
Binstead	Chapel Rd	LW2	13.48
Binstead	Pitts Lane	LW12	23.74
Brading	The Bull Ring	LW2	16.66
Cowes	Bath Rd	LW6	19.05
Cowes	Birmingham Rd	LW12	110.53
Cowes	High Street	LW6	23.76
Cowes	High Street	LW3	11.15
Cowes	Market Hill	LW6	101.25
Cowes	York Street	LW6	Unknown
East Cowes	Clarence Road	LW6	Unknown
East Cowes	Clarence Road	LW13	Unknown
East Cowes	Clarence Road	LW14	Unknown
East Cowes	Esplanade	LW13	195.3
East Cowes	Ferry Road	LW6	71.81
East Cowes	Link Road	LW6	60.93
East Cowes	York Avenue	LW6	229.41
Freshwater	Avenue Rd	LW3	86.4
Freshwater	Moa Place	LW3	30.26
Freshwater	Queens Rd	LW6	157
Freshwater	School Green Rd	LW6	Unknown
Freshwater	School Green Rd	LW13	Unknown
Godshill	A3020 The Square	LW5	34.32
Newport	Chain Lane	LW6	61.91
Newport	Crocker Street	LW6	52.66
Newport	Drill Hall Rd	LW3	48.57
Newport	Hunnyhill	LW3	69.97
Newport	Melbourne Street	LW3	23.89
Newport	Parkhurst Rd	LW3	60.82
Newport	Prospect Rd	LW3	139.45
Newport	Royal Exchange	LW3	34.33
Newport	St James' Street	LW3	211.51
Newport	Terrace Rd	LW3	43.92
Newport	Union Street	LW6	75.37
Niton	High Street	LW24	104.2
Ryde	Cross Street	LW6	37.57
Ryde	Garfield Rd	LW6	63.57
Ryde	George St	LW14	153.76
Ryde	High Street	LW6	198.93
Ryde	John Street	LW3	Unknown
Ryde	Lind Hill	LW6	28.96
Ryde	Lind Street	LW6	164.47
Ryde	Lind Street	LW3	21.36
Ryde	Melville Street	LW6	153.77
Ryde	Monkton Street	LW6	33.28
Ryde	St James' Street	LW6	96.96
Ryde	St Michael's Avenue	LW3	9.11
Ryde	St Thomas Street	LW6	17.63
Ryde	Union Street	LW6	535.54
Ryde	Victoria Street	LW6	196.1
Ryde	West Street	LW6	132.9
Sandown	Albert Road	LW6	62.59
Sandown	Avenue Road	LW6	17.51
Sandown	Avenue Road	LW2	22.3
Sandown	Beachfield Rd	LW3	25.8
Sandown	High Street	LW6	Unknown
Sandown	St John's Road	LW6	Unknown
Sandown	Union Road	LW6	33.43
Sandown	Wilkes Road	LW6	80.3
Sandown	York Road	LW6	72.38
Seaview	Church Street	LW13	37.75
Seaview	Esplanade	LW13	119.42
Seaview	Madiera Road	LW13	40.64
Seaview	Nettlestone Green	LW21	Unknown
Seaview	Pier Road	LW10	44.04
Shanklin	Cross Street	LW6	25.39
Shanklin	Eastcliff	LW12	24.13
Shanklin	Falcon Cross Rd	LW6	55.66
Shanklin	High Street	LW20	18.43
Shanklin	Osborne Rd	LW12	129.52
Shanklin	Palmerston Rd	LW12	59.24
Shanklin	Regent St	LW3	243.98
Shanklin	Sandown Road	LW12	52.26
Shanklin	St Paul's Crescent	LW6	88.58
Shanklin	Stephill Road	LW3	52.77
St Helens	Upper Green Road	LW3	35.51
Totland	Granville Road	LW3	63.1
Totland	The Broadway	LW3	166.77
Ventnor	Albert Street	LW9	56.72
Ventnor	Bonchurch Village Rd	LW9	45.62
Ventnor	High Street	LW3	Unknown
Ventnor	High Street	LW6	Unknown
Ventnor	Madiera Road	LW3	Unknown
Ventnor	Pier Street	LW3	Unknown
Ventnor	Spring Hill	LW9	Unknown
Ventnor	Victoria Street	LW9	Unknown
Ventnor	Victoria Street	LW24	Unknown
Wootton	High Street	LW3	Unknown
Wootton	High Street	LW20	Unknown
Wroxall	West Street	LW3	Unknown
Yarmouth	Bridge Road	LW6	Unknown
Yarmouth	Market Square	LW6	Unknown
Yarmouth	St James Square	LW6	Unknown
Yarmouth	St James Street	LW6	Unknown
Yarmouth	The Quay	LW27	Unknown

RESTRICTION CODES EXPLAINED

CODE	RESTRICTION	Dates	Days	TIMES
LW2	Limited Waiting 30 mins; no return within 30 mins	All Dates	All Days	8.00am-6.00pm
LW3	Limited Waiting 30 mins; no return within 30 mins	All Dates	Mon-Sat	8.00am-6.00pm
LW5	Limited Waiting 1 hour; no return within 1 hour	All Dates	All Days	8.00am-6.00pm
LW6	Limited Waiting 1 hour; no return within 1 hour	All Dates	Mon-Sat	8.00am-6.00pm
LW9	Limited Waiting 1 hour; no return within 1 hour	1st May-30th Sept	All Days	8.00am-6.00pm
LW12	Limited Waiting 2 hours; no return within 2 hours	All Dates	All Days	8.00am-6.00pm
LW13	Limited Waiting 2 hours; no return within 2 hours	All Dates	Mon-Sat	8.00am-6.00pm
LW14	Limited Waiting 4 hours; no return within 4 hours	All Dates	Mon-Sat	8.00am-6.00pm
LW20	Limited Waiting 30 mins; no return within 30 mins	All Dates	All Days	All Times
LW21	Limited Waiting 30 mins; no return within 30 mins	All Dates	All Days	7.00am-7.00pm
LW24	Limited Waiting 2 hours; no return within 2 hours	1st April-31st Oct	Mon-Sat	8.00am-6.00pm
LW27	Limited Waiting 15 mins; no return within 15 mins	All Dates	All Days	All Times

The Isle of Wight Council (Residents' Parking Places) Order No 1 2012

List of streets where residents are eligible to apply for permits

(Please note that this list is for eligibility only. It is not a list of the areas in which the permits can be used).

Zone R 1

Nelson Street, whole length on both sides
Nelson Lane, whole length on both sides
Nelson Place, whole length on both sides
Castle Street, whole length on both sides
George Street, whole length on both sides
Union Road, whole length on both sides
Bellevue Road, on both sides between Nelson Street and Dover Street
Esplanade, on both sides between Union Street and George Street

Zone R 2

East Street, on both sides from Dover Street to the end of the cul-de-sac to the east of Monkton Street
The Strand, on both sides from East Street to East Hill Road
Monkton Street, on both sides from The Strand to Melville Street
Bellevue Road, on both sides from Dover Street to Monkton Street
Trinity Street, on both sides from Bellevue Road to Melville Street
Simeon Street, on both sides from Monkton Street to The Strand
Cornwall Street, on both sides from Simeon Street to The Strand
Marymead Close for the entire length of the public highway
Dover Street, on both sides from Melville Street to Esplanade
Melville Street, on both sides from Monkton Street to Dover Street

Zone R 3

Yelfs Road, on both sides from St Thomas' Street to Church Lane
St Thomas' Street on both sides from 45 metres north to 15 metres south of Yelfs Road
Spencer Road on both sides between St Thomas' Street and St James' Street

Zone CS 1

Baring Road, on both sides between Castle Road and Ward Avenue
Castle Road, on both sides between Castle Hill and Market Hill
Church Road, on both sides between Union Road and Castle Road
Granville Road, on both sides between Victoria Road and Park Road
Terminus Road, on both sides between Park Road to Carvel Lane
High Street, from its junction with Market Hill to its junction with Carvel Lane, on both sides
Sun Hill, from its junction with Union Road to its junction with High Street, on both sides
Market Hill, from its junction with Union Road to its junction with High Street, on both sides
Park Road, from its junction with Union Road to its junction with Victoria Road, on both sides
Terminus Road, from its junction with Union Road to its junction with Railway Street on both sides
Union Road, from its junction with Park Road to its junction with Sun Hill, on both sides
Victoria Road, from its junction with St Mary's Road to its junction with Park Road, on both sides

Zone CS 2

Beckford Road on both sides between Gordon Road and Birmingham Road
Birmingham Road on both sides between Beckford Road and Mill Hill Road

Consort Road on both sides between Beckford Road and Mill Hill Road
Cross Street on both sides between High Street to the end of the public highway at Middleton Terrace
Denmark Road on both sides between Cross Street and St Mary's Road
Gordon Road on both sides between St Mary's Road and Mill Hill Road
Mill Hill Road on both sides between Birmingham Road and Victoria Road
St Mary's Road on both sides between Cross Street and Victoria Road
Westhill Road on both sides between Beckford Road and Mill Hill Road
Victoria Road on both sides between St Mary's Road and Mill Hill Road
High Street, from its junction with Carvel Lane to its junction with Shooters Hill, on both sides
Shooters Hill, from its junction with High Street to its junction with Birmingham Road, on both sides

Zone N 1

New Street on both sides from Trafalgar Road to Pyle Street

Zone N 2

Ash Road, on both sides from its junction with Furlongs to its junction with Beech Road
Barton Road, on both sides from its junction with Coppins Bridge to its junction with School Lane
Beech Road, on both sides from its junction with Barton Road to its junction with Robin Hood Street
Green Road, on both sides from its junction with Robin Hood Street for its entire length
Highfield Road, on both sides, from its junction with Barton Road to its junction with School Lane
John Street, on both sides from its junction with Robin Hood Street for its entire length
Robin Hood Street, on both sides from its junction with Barton Road to its junction with Furlongs
Royal Exchange, Newport, from its junction with School Lane for houses numbered 1 to 63 on the north-east side and houses numbered 4 to 28 on the south-west side
School Lane, on both sides, from its junction with Staplers Road to its junction with Barton Road
Staplers Road, Newport, from its junction with School Lane for houses numbered 26 to 42 and the Vicarage on the south-east and south side

Zone SA 1

Wilkes Road, on both sides from York Road to Union Road

Zone SH 1

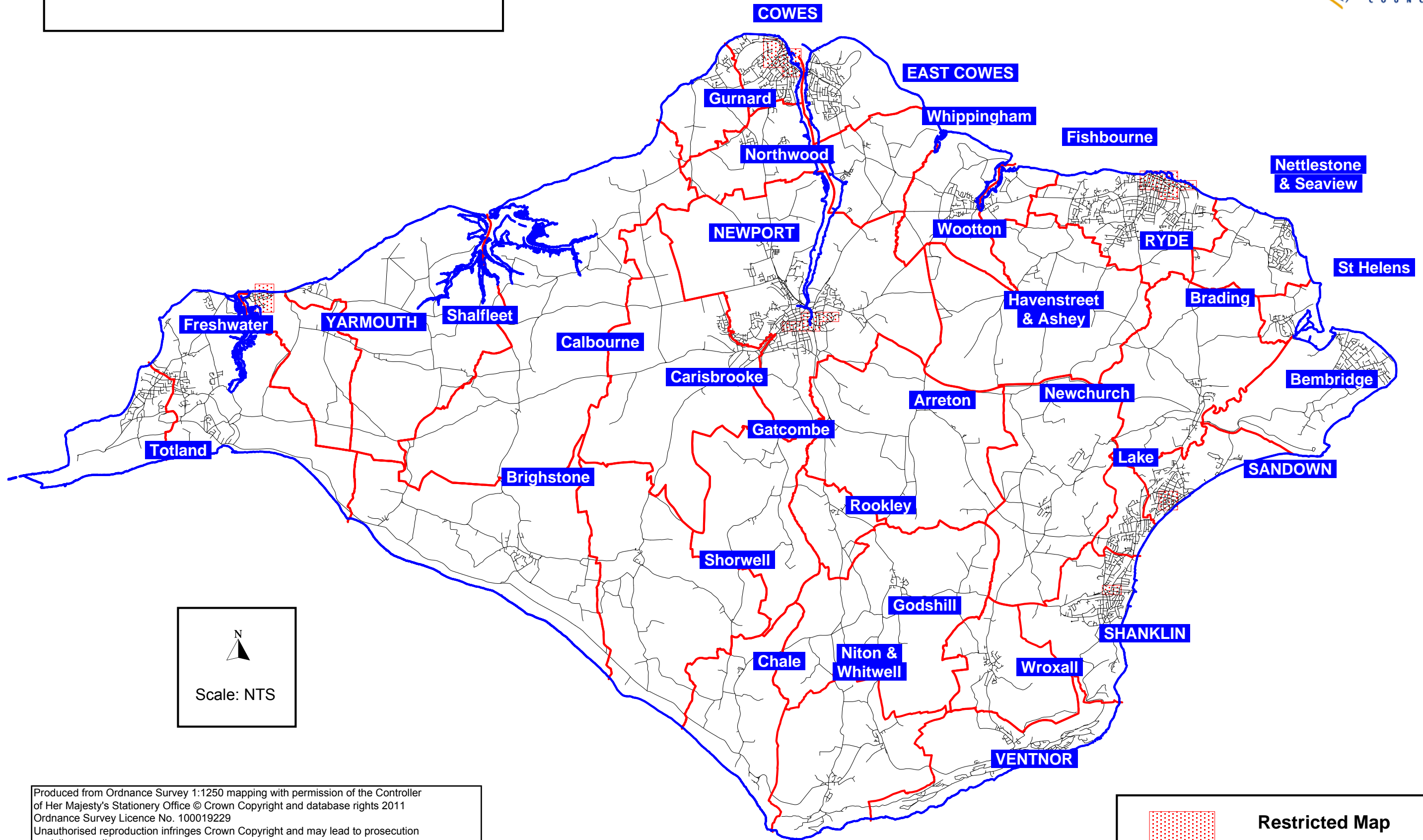
Atherley Cross Road, Shanklin on both sides from Atherley Road to the end of the public highway


Zone Y 1

Basketts Lane on both sides between High Street and Tennyson Road
Bouldnor Road on both sides between Tennyson Road and Thorley Road
Bridge Road on both sides between St James Street and the eastern end of Yarmouth Bridge
Heytesbury Close on both sides from Heytesbury Road for its entire length
Heytesbury Road on both sides from Station Road for its entire length
Ommaney Road on both sides between South Street and Basketts Lane
Market Square on both sides between Quay Street and St James Square
Mill Road on both sides from Tennyson Road for its entire length
Pier Street on both sides from Quay Street for its entire length
Quay Street on both sides between Quay Road and Pier Street
Quay Road on both sides between Quay Street and Bridge Road
River Road on both sides between Bridge Road and Tennyson Road
South Street on both sides between High Street and Tennyson Road
Station Road on both sides from Mill Road for its entire length
St James' Close on both sides from St James Street for its entire length
St James' Square on both sides between Market Square and Bridge Road
St James' Street on both sides between Bridge Road and Tennyson Road
Tennyson Close on both sides from Tennyson Road for its entire length
Tennyson Road on both sides between River Road and Bouldnor Road



The Glen on both sides from Basketts Lane for its entire length
The High Street on both sides from St James Square for its entire length
The Mount on both sides from Tennyson Road for its entire length
Victoria Road on both sides between Tennyson Road and Station Road

THE ISLE OF WIGHT COUNCIL Residents' Parking Places




 Scale: NTS

Produced from Ordnance Survey 1:1250 mapping with permission of the Controller of Her Majesty's Stationery Office © Crown Copyright and database rights 2011
 Ordnance Survey Licence No. 100019229
 Unauthorised reproduction infringes Crown Copyright and may lead to prosecution or civil proceedings.

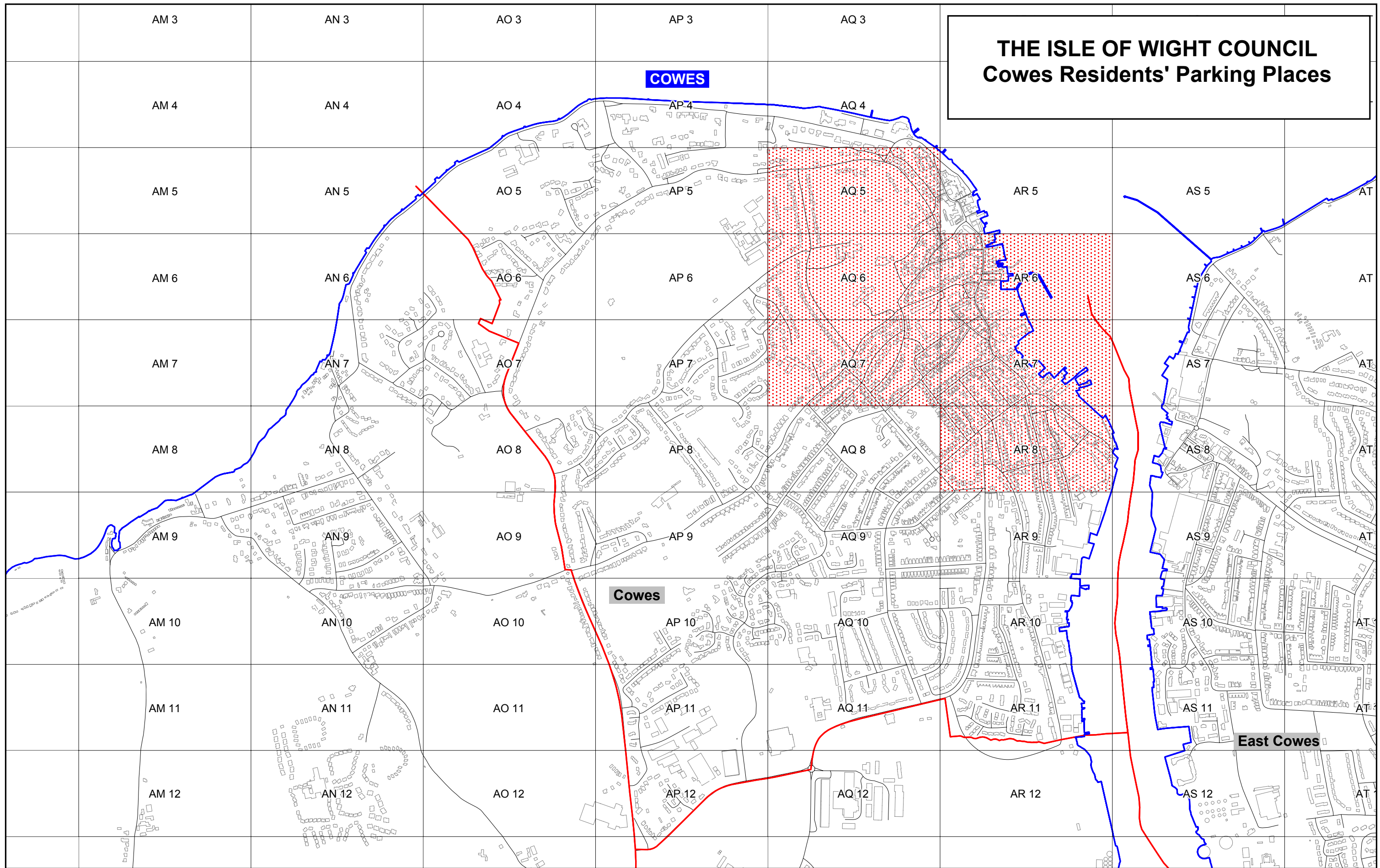
	Restricted Map
	Parish Boundary



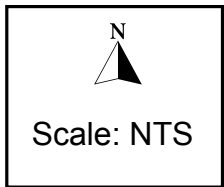
ISLE OF WIGHT RESIDENTS' PARKING PLACES MAP UPDATE					
Area Code	Sheet Revision No.	Date of Effect	Area Code	Sheet Revision No.	Date of Effect
COWES			RYDE Cont'd		
AQ5			BL20		
AQ6			BL21		
AQ7			BM20		
AR6			SANDOWN		
AR7			BL53		
AR8			BL54		
NEWPORT			SHANKLIN		
AR35			BI63		
AS33					
AS34					
AS35					
AT33					
AT34					
RYDE			YARMOUTH		
BK19			P31		
BK20			P32		
BL19			P33		



THE ISLE OF WIGHT COUNCIL

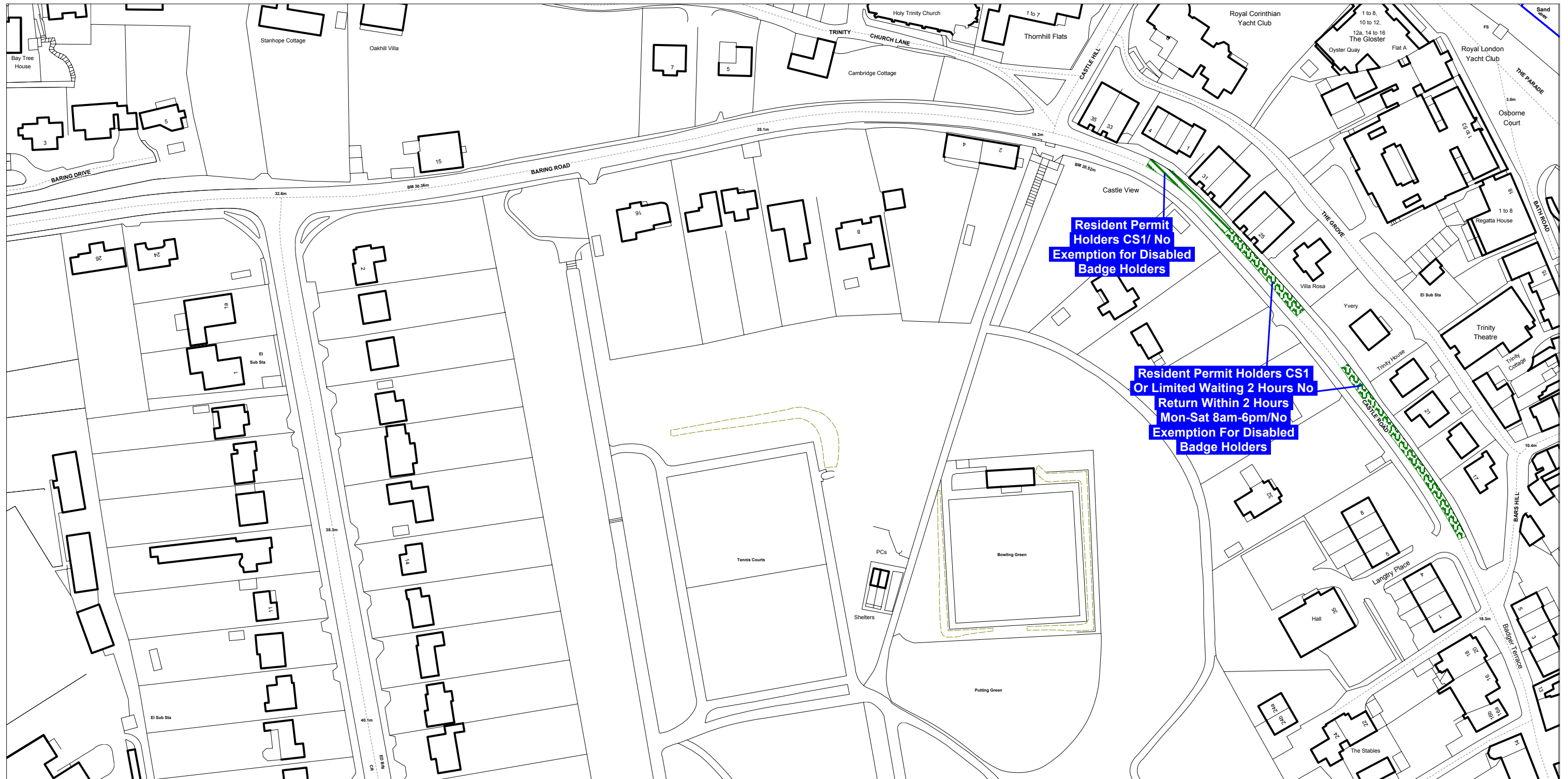
Cowes Residents' Parking Places



Produced from Ordnance Survey 1:1250 mapping with permission of the Controller of Her Majesty's Stationery Office © Crown Copyright and database rights 2011
 Ordnance Survey Licence No. 100019229
 Unauthorised reproduction infringes Crown Copyright and may lead to prosecution or civil proceedings.



	Restricted Map
	Parish Boundary

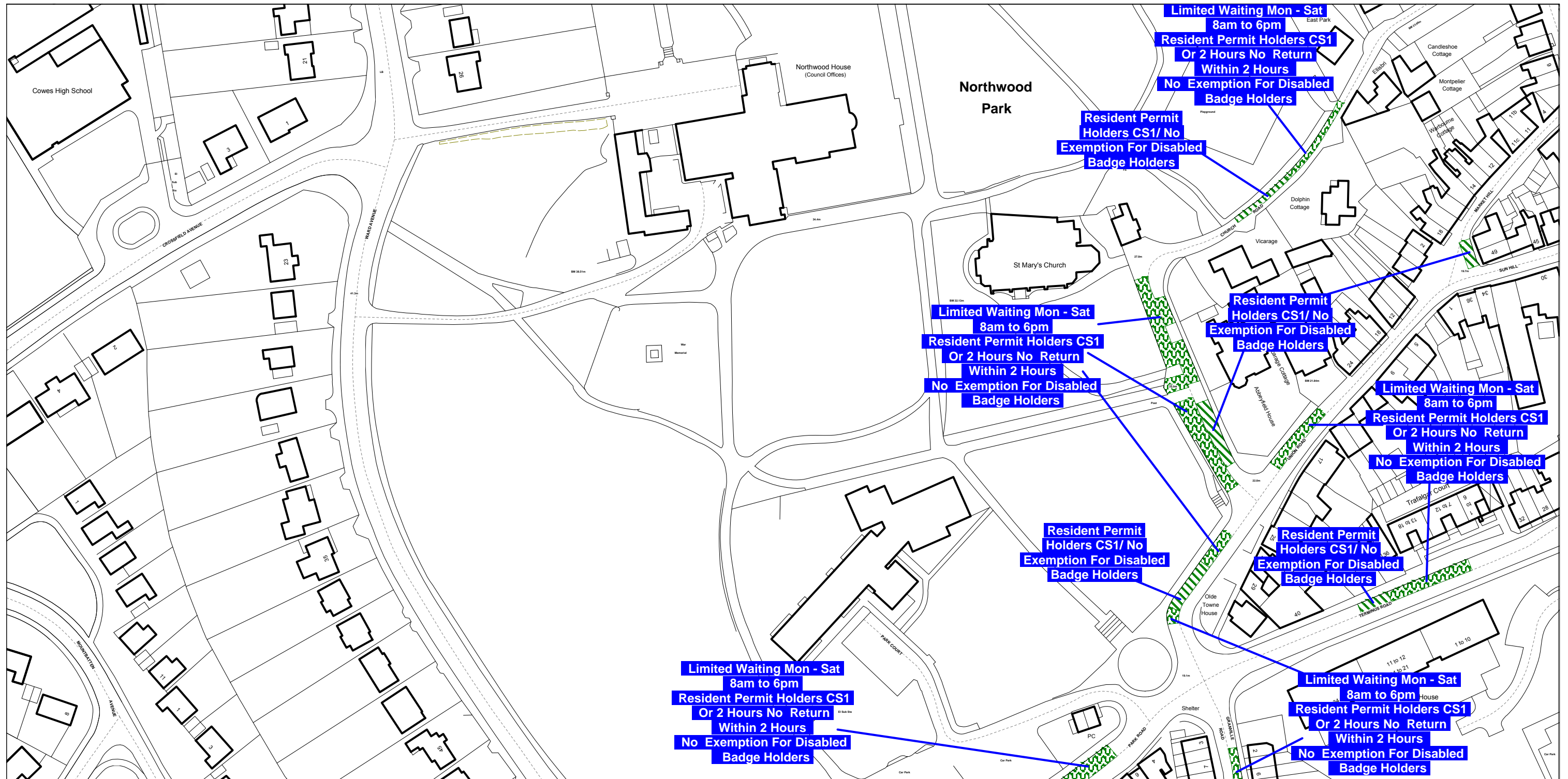


SCALE - 1:1250

THE ISLE OF WIGHT COUNCIL (RESIDENTS' PARKING PLACES) ORDER NO. 1 2012



Isle of Wight Council
County Hall
High Street
Newport
Isle of Wight
PO30 1UD

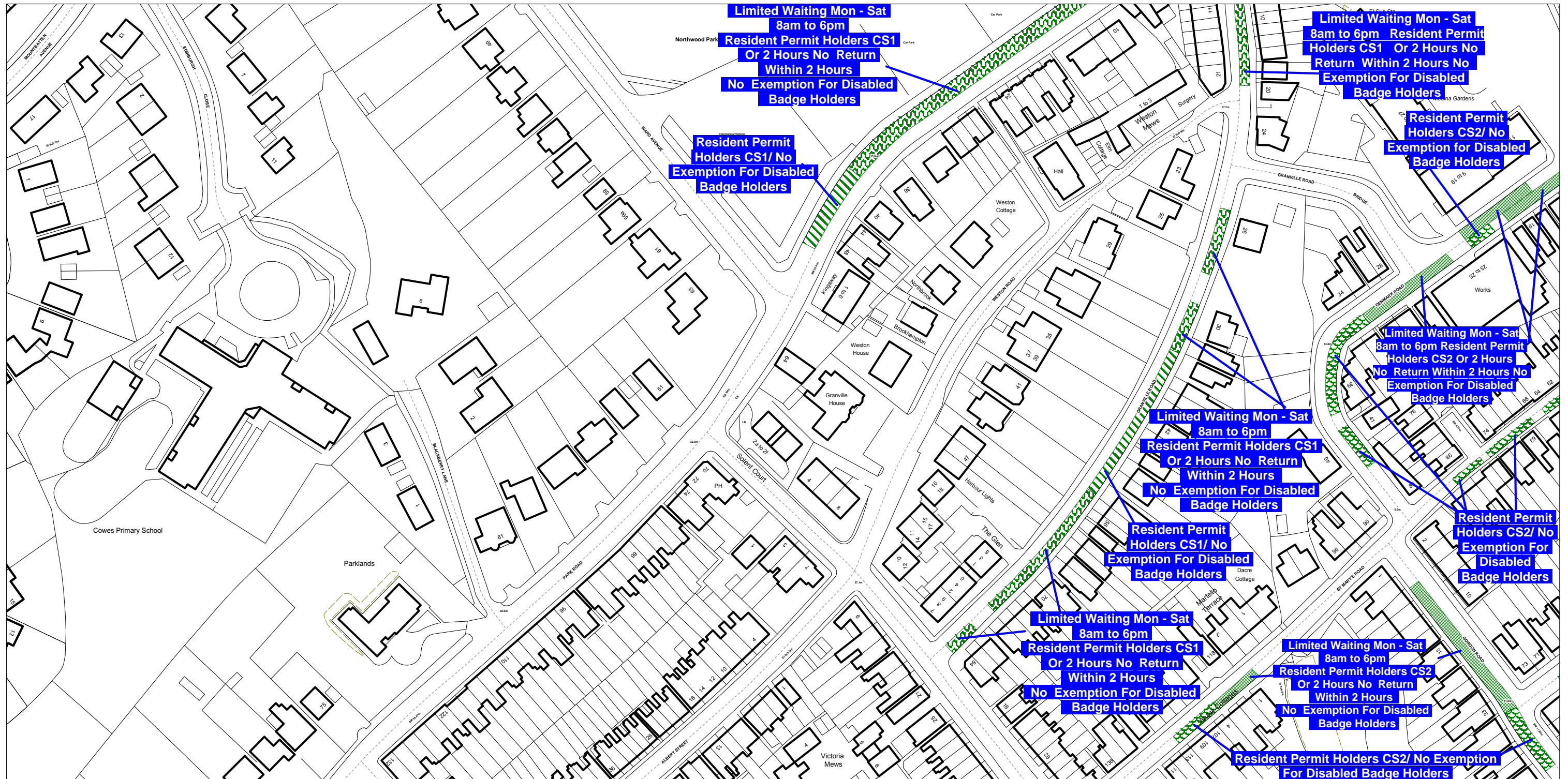


SCALE - 1:1250

THE ISLE OF WIGHT COUNCIL (RESIDENTS' PARKING PLACES) ORDER NO. 1 2012



Isle of Wight Council
County Hall
High Street
Newport
Isle of Wight
PO30 1UD



SCALE - 1:1250

THE ISLE OF WIGHT COUNCIL (RESIDENTS' PARKING PLACES) ORDER NO. 1 2012



Isle of Wight Council
County Hall
High Street
Newport
Isle of Wight
PO30 1UD

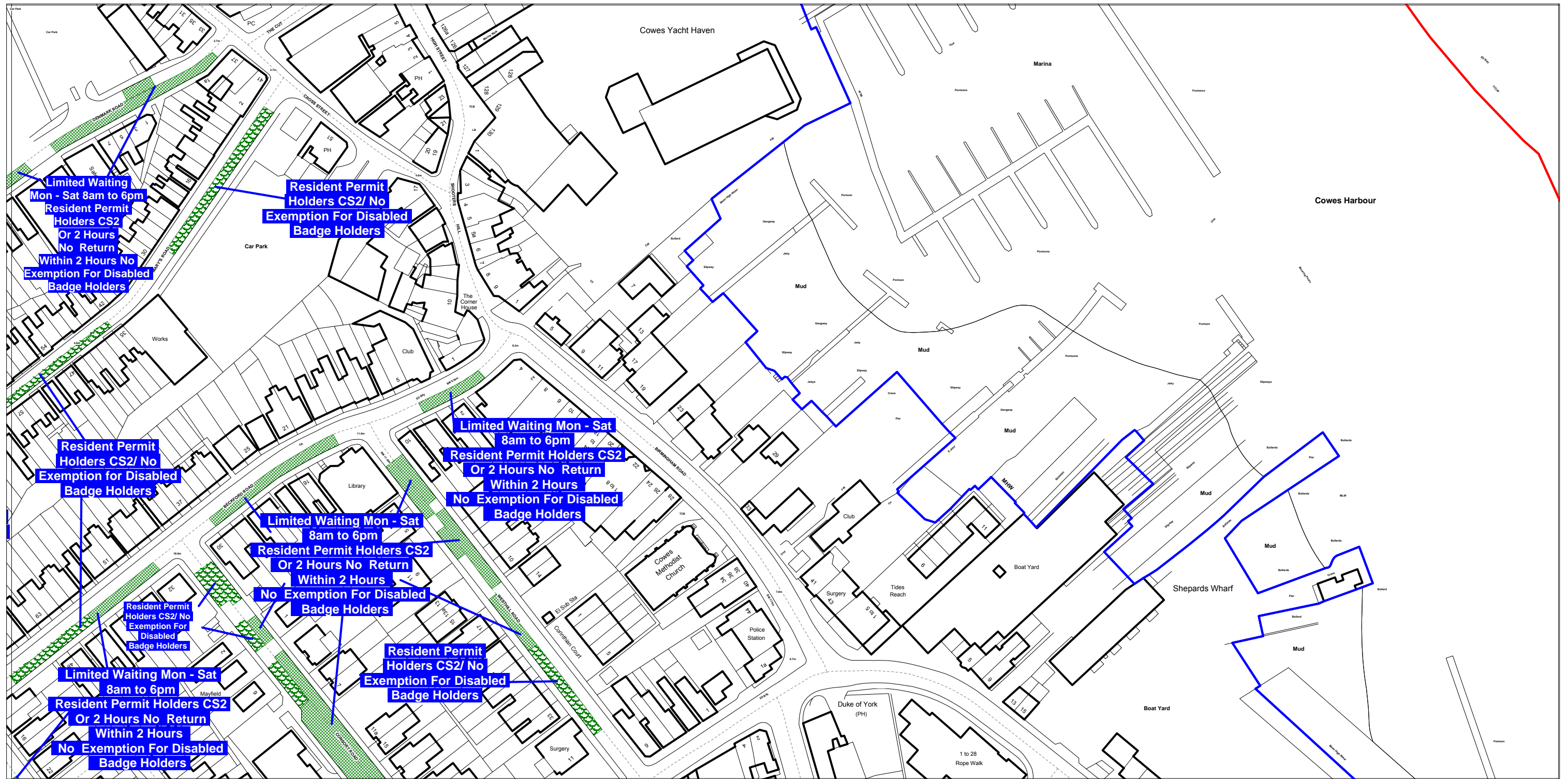


SCALE - 1:1250

THE ISLE OF WIGHT COUNCIL (RESIDENTS' PARKING PLACES) ORDER NO. 1 2012



Isle of Wight Council
County Hall
High Street
Newport
Isle of Wight
PO30 1UD



SCALE - 1:1250

THE ISLE OF WIGHT COUNCIL (RESIDENTS' PARKING PLACES) ORDER NO. 1 2012



Isle of Wight Council
County Hall
High Street
Newport
Isle of Wight
PO30 1UD

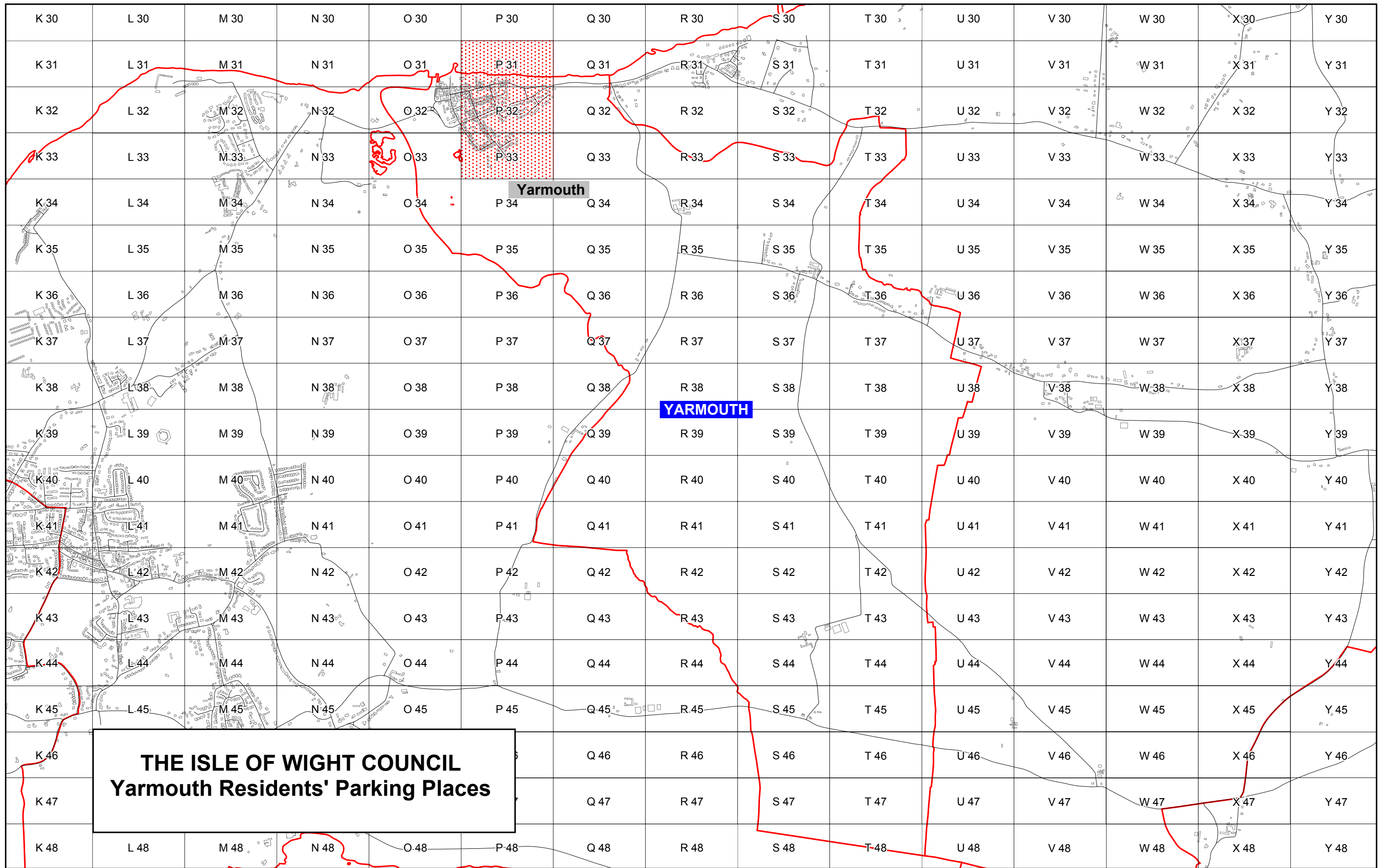


SCALE - 1:1250

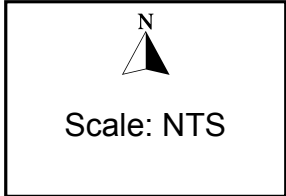
THE ISLE OF WIGHT COUNCIL (RESIDENTS' PARKING PLACES) ORDER NO. 1 2012





Isle of Wight Council
County Hall
High Street
Newport
Isle of Wight
PO30 1UD

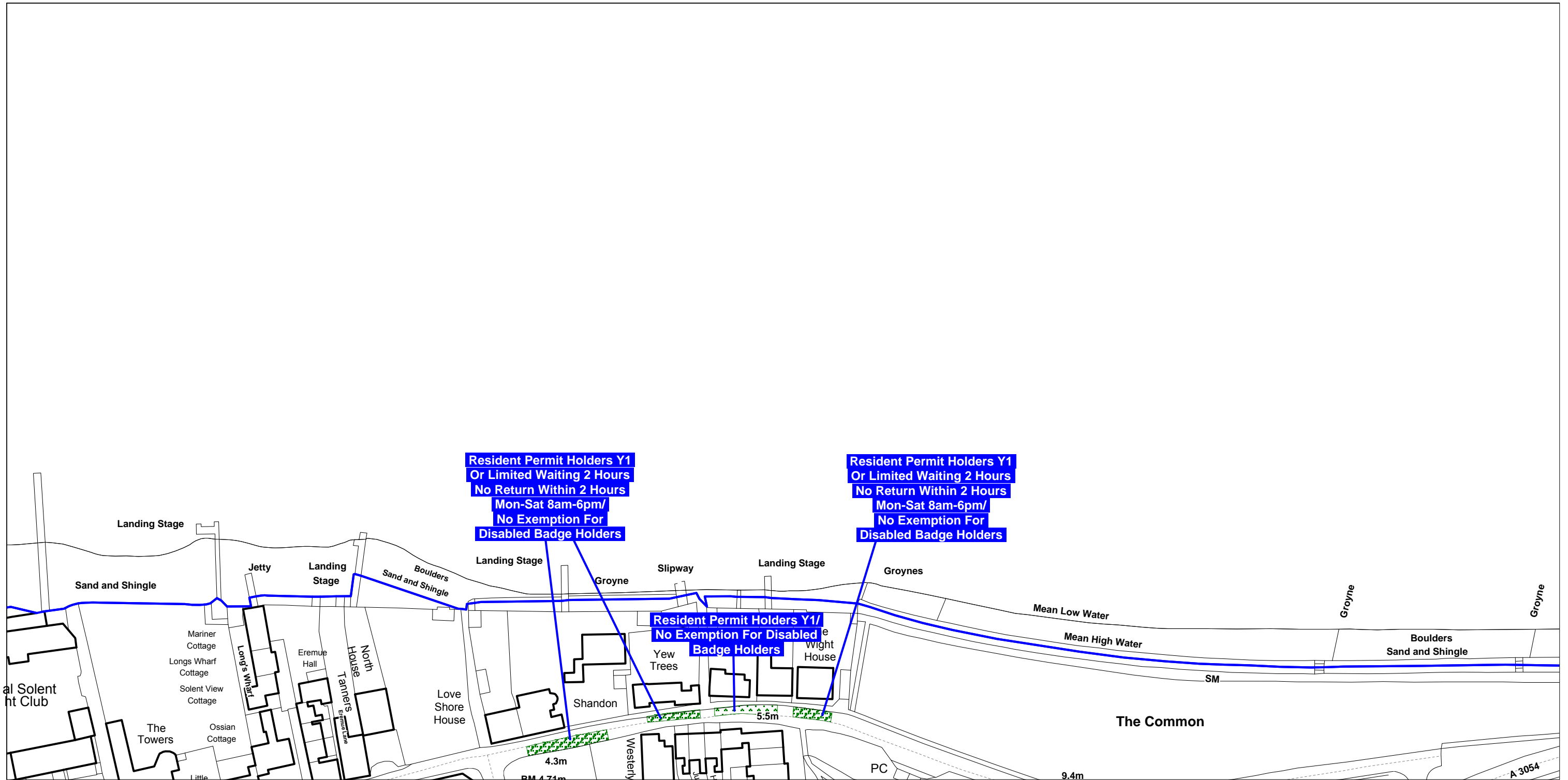


Produced from Ordnance Survey 1:1250 mapping with permission of the Controller of Her Majesty's Stationery Office © Crown Copyright and database rights 2011
 Ordnance Survey Licence No. 100019229
 Unauthorised reproduction infringes Crown Copyright and may lead to prosecution or civil proceedings.



 **Restricted Map**

 **Parish Boundary**

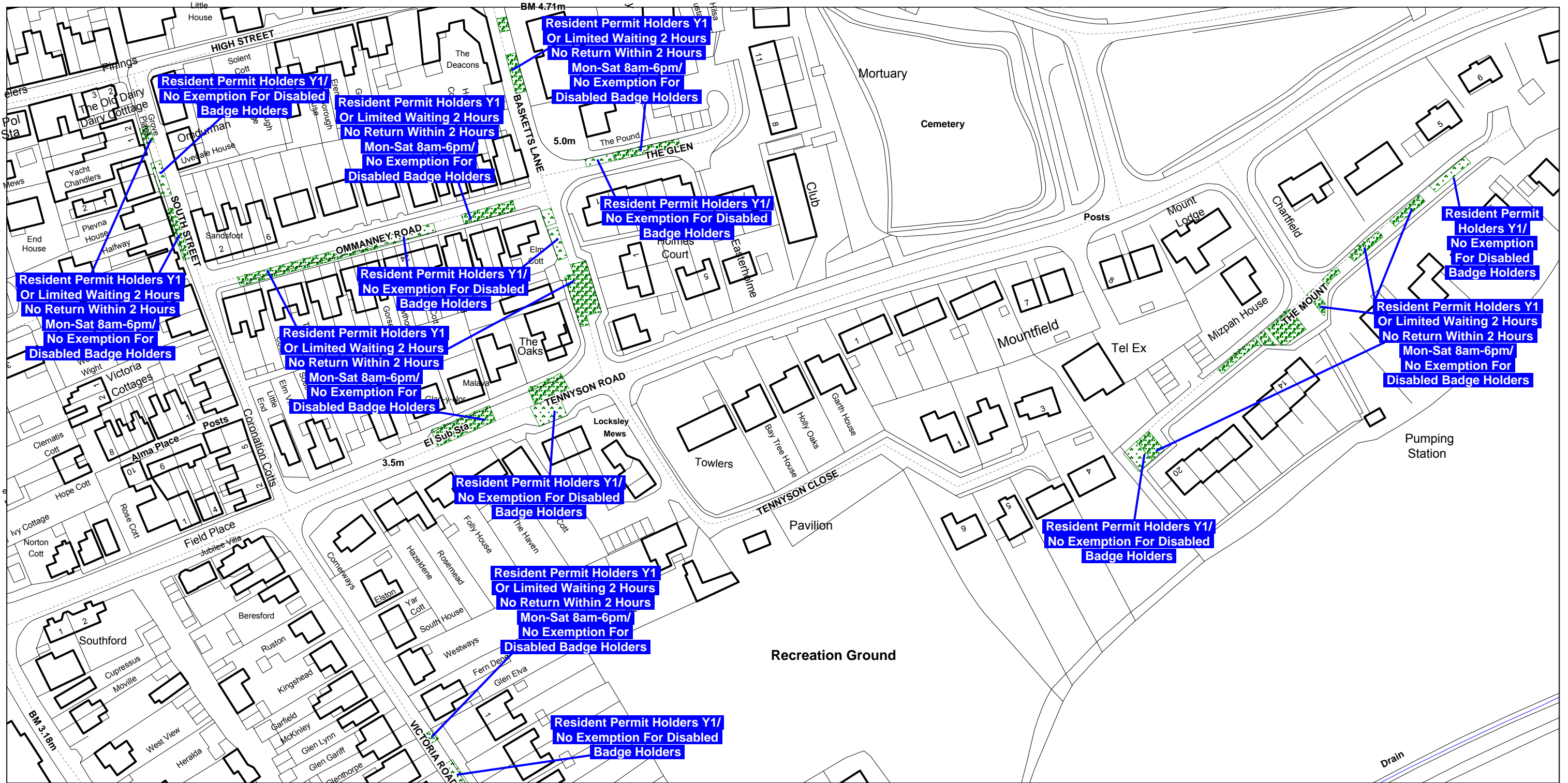


SCALE - 1:1250

THE ISLE OF WIGHT COUNCIL (RESIDENTS' PARKING PLACES) ORDER NO. 1 2012



Isle of Wight Council
 County Hall
 High Street
 Newport
 Isle of Wight
 PO30 1UD



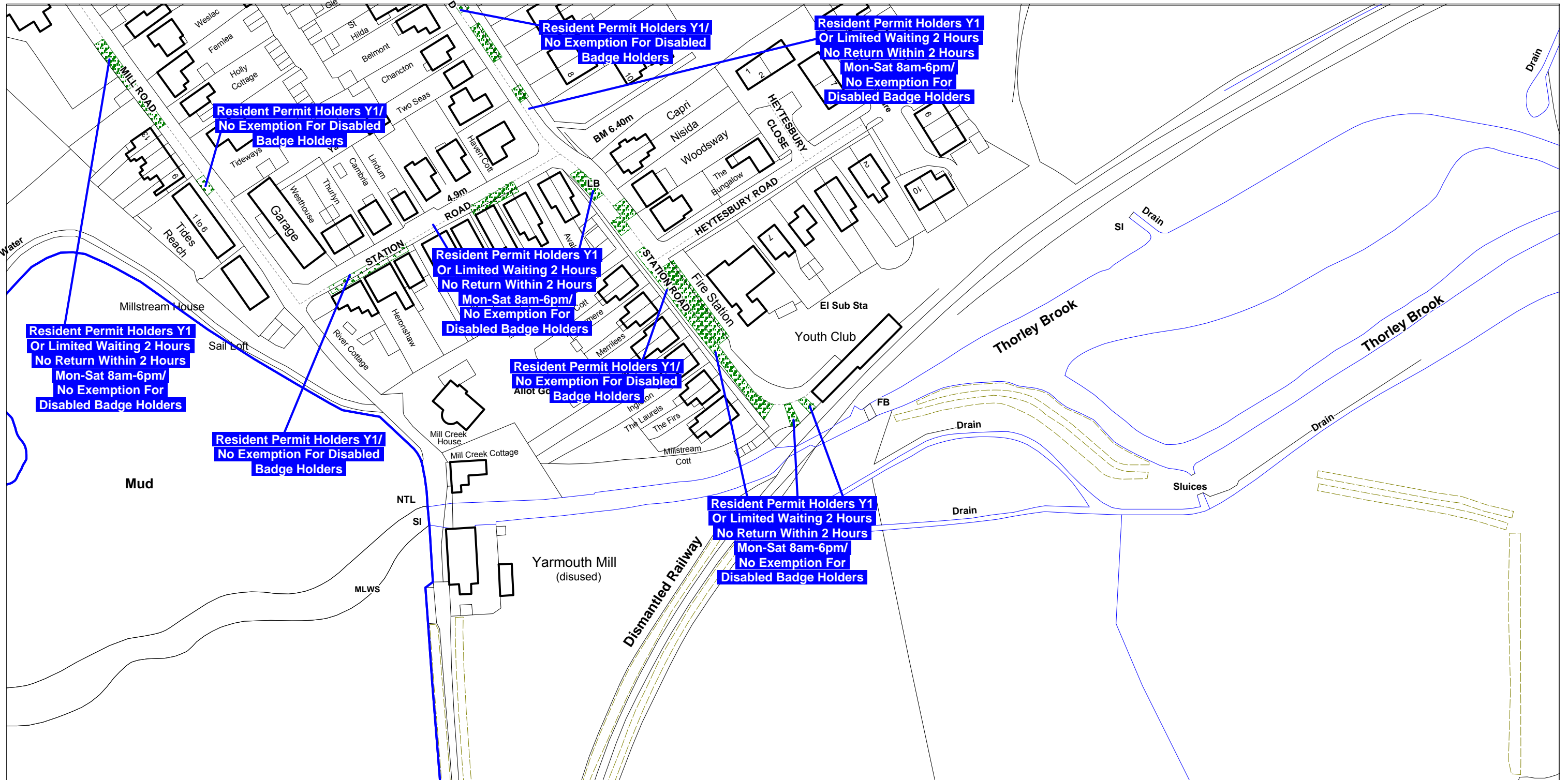
SCALE - 1:1250

THE ISLE OF WIGHT COUNCIL (RESIDENTS' PARKING PLACES) ORDER NO. 1 2012



Isle of Wight Council
County Hall
High Street
Newport
Isle of Wight
PO30 1UD

Produced from Ordnance Survey 1:1250 mapping with permission of the Controller of Her Majesty's Stationery Office © Crown Copyright and database rights 2011
Ordnance Survey Licence No. 100019229.
Unauthorised reproduction infringes Crown Copyright and may lead to prosecution or civil proceedings.



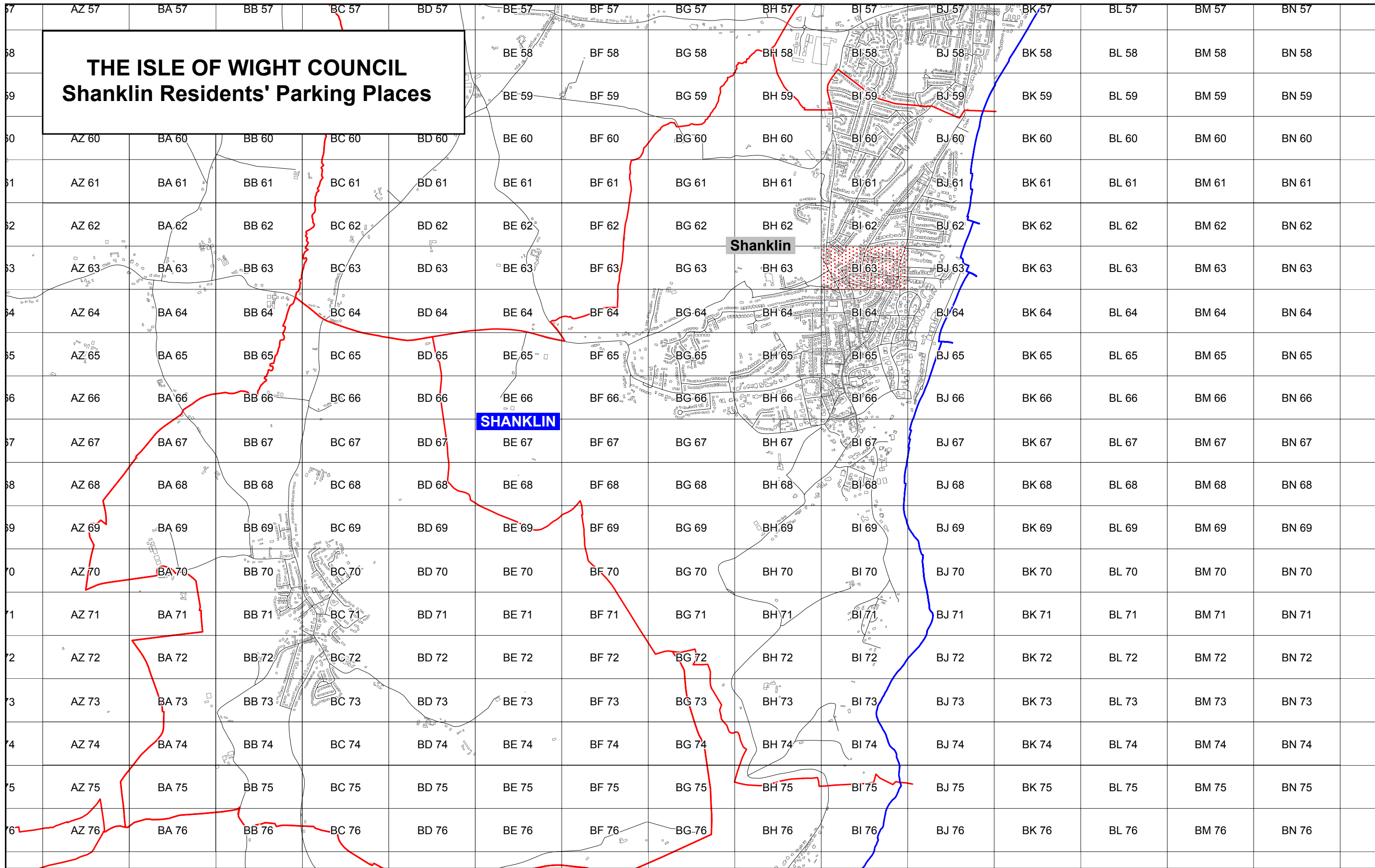
SCALE - 1:1250

THE ISLE OF WIGHT COUNCIL (RESIDENTS' PARKING PLACES) ORDER NO. 1 2012



Isle of Wight Council
 County Hall
 High Street
 Newport
 Isle of Wight
 PO30 1UD

Produced from Ordnance Survey 1:1250 mapping with permission of the Controller of Her Majesty's Stationery Office © Crown Copyright and database rights 2011
 Ordnance Survey Licence No. 100019229.
 Unauthorised reproduction infringes Crown Copyright and may lead to prosecution or civil proceedings.

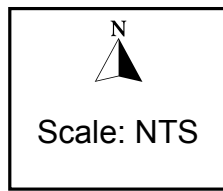



THE ISLE OF WIGHT COUNCIL
Shanklin Residents' Parking Places


SHANKLIN

Shanklin

Produced from Ordnance Survey 1:1250 mapping with permission of the Controller of Her Majesty's Stationery Office © Crown Copyright and database rights 2011
 Ordnance Survey Licence No. 100019229
 Unauthorised reproduction infringes Crown Copyright and may lead to prosecution or civil proceedings.



 **Restricted Map**

 **Parish Boundary**

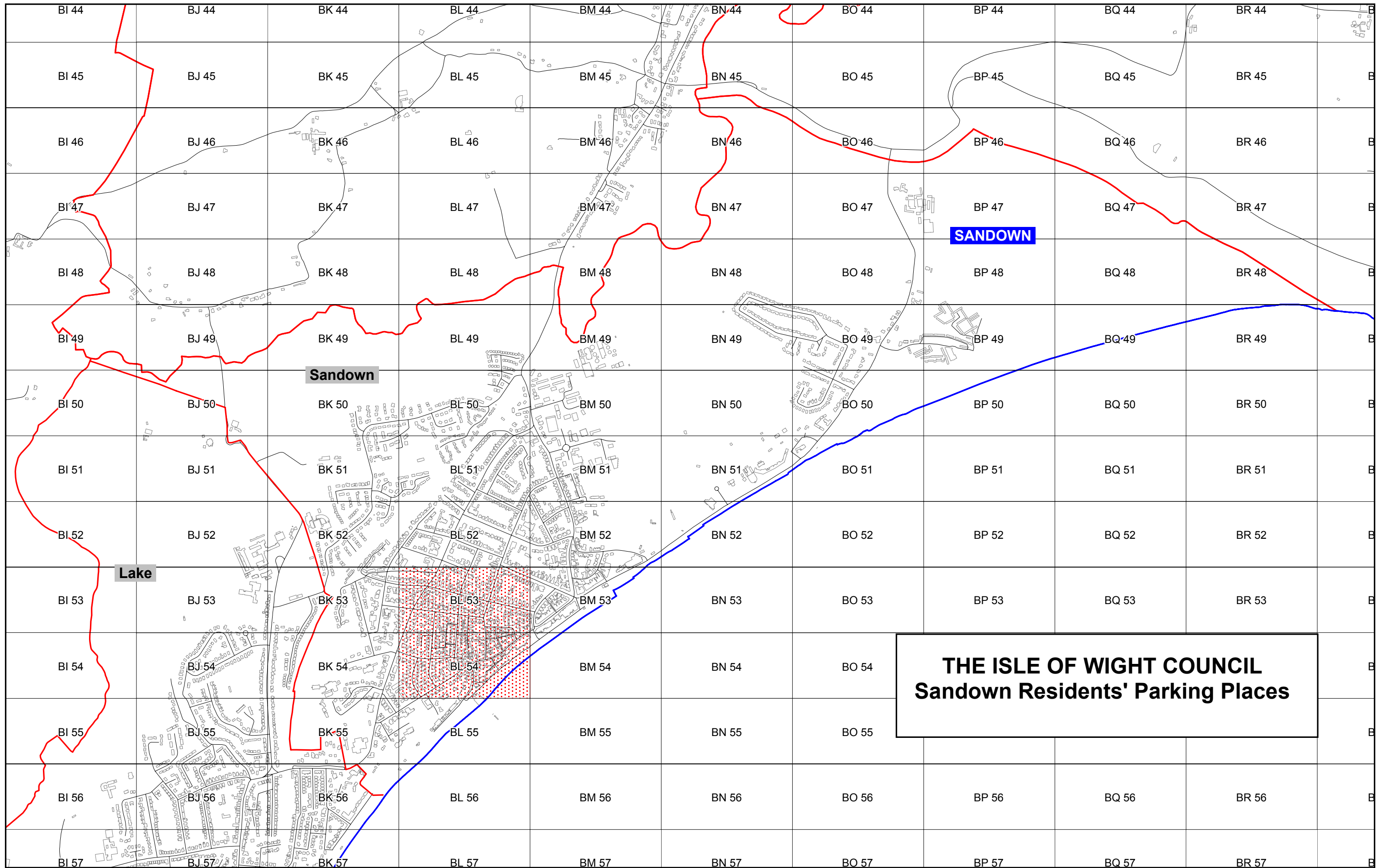


SCALE - 1:1250

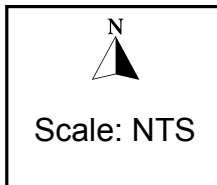
THE ISLE OF WIGHT COUNCIL (RESIDENTS' PARKING PLACES) ORDER NO. 1 2012





Isle of Wight Council
County Hall
High Street
Newport
Isle of Wight
PO30 1UD



Produced from Ordnance Survey 1:1250 mapping with permission of the Controller of Her Majesty's Stationery Office © Crown Copyright and database rights 2011
 Ordnance Survey Licence No. 100019229
 Unauthorised reproduction infringes Crown Copyright and may lead to prosecution or civil proceedings.



	Restricted Map
	Parish Boundary

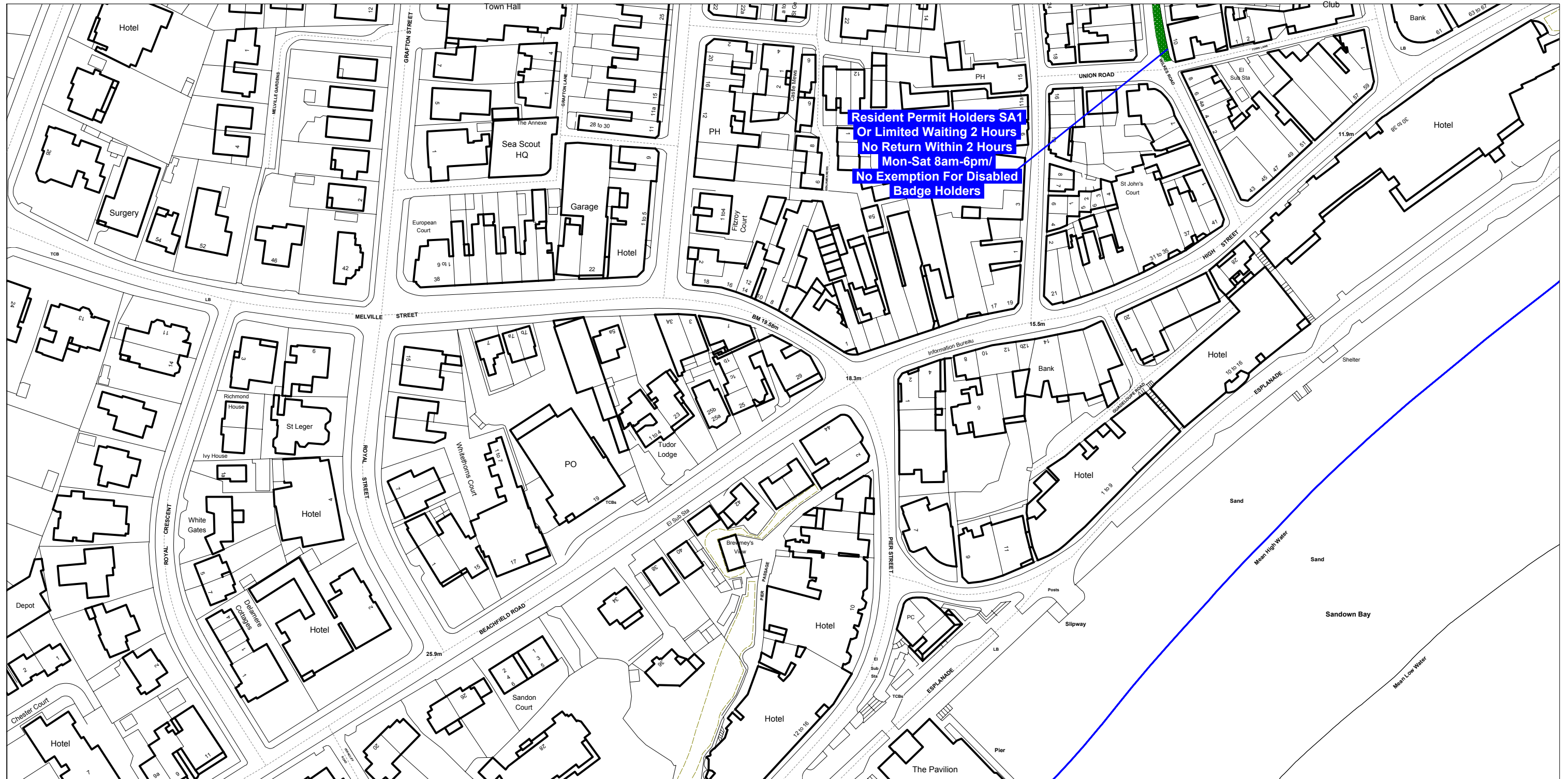


SCALE - 1:1250

THE ISLE OF WIGHT COUNCIL (RESIDENTS' PARKING PLACES) ORDER NO. 1 2012



Isle of Wight Council
County Hall
High Street
Newport
Isle of Wight
PO30 1UD

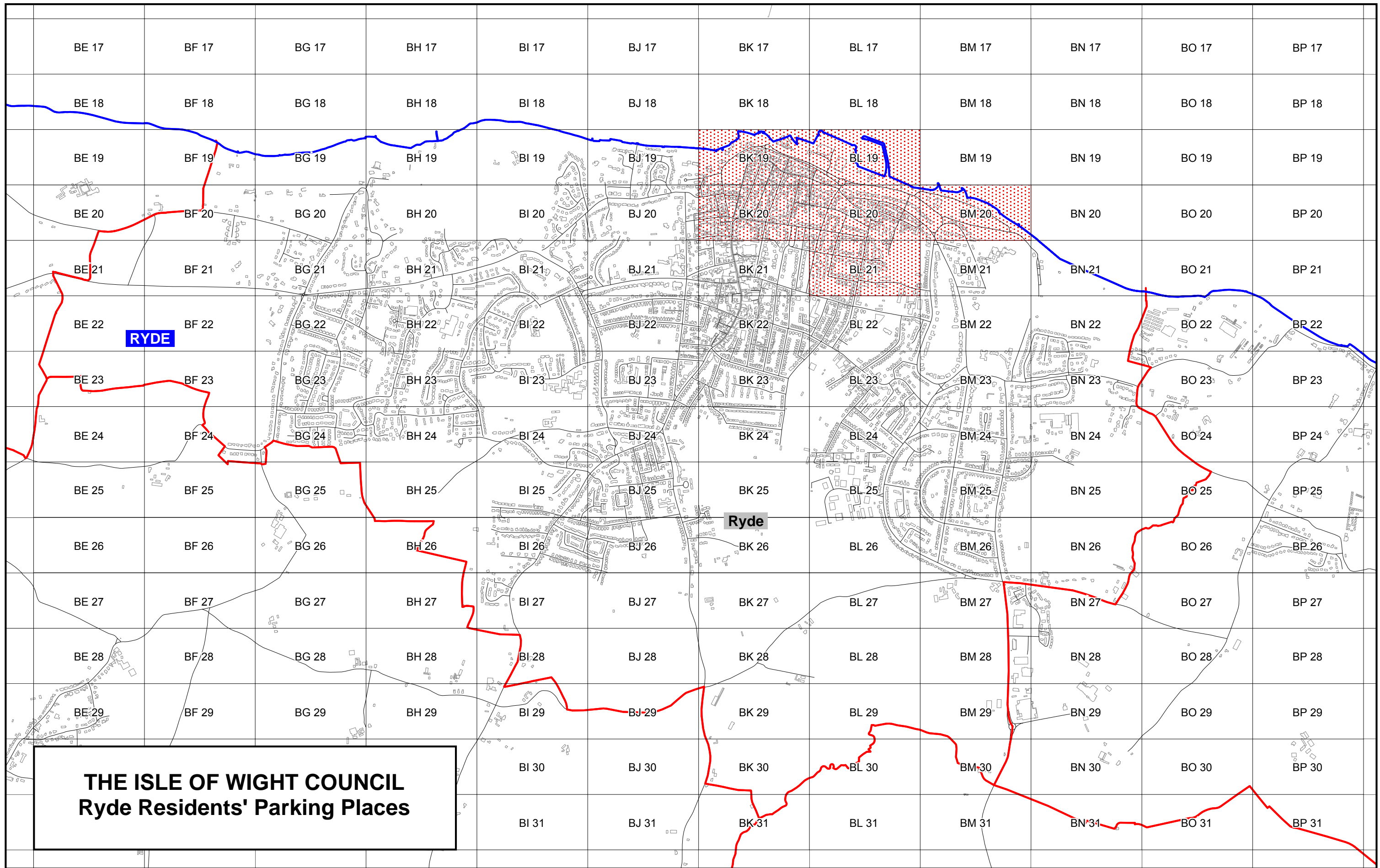


SCALE - 1:1250

THE ISLE OF WIGHT COUNCIL (RESIDENTS' PARKING PLACES) ORDER NO. 1 2012

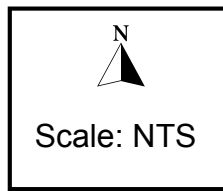




Isle of Wight Council
County Hall
High Street
Newport
Isle of Wight
PO30 1UD

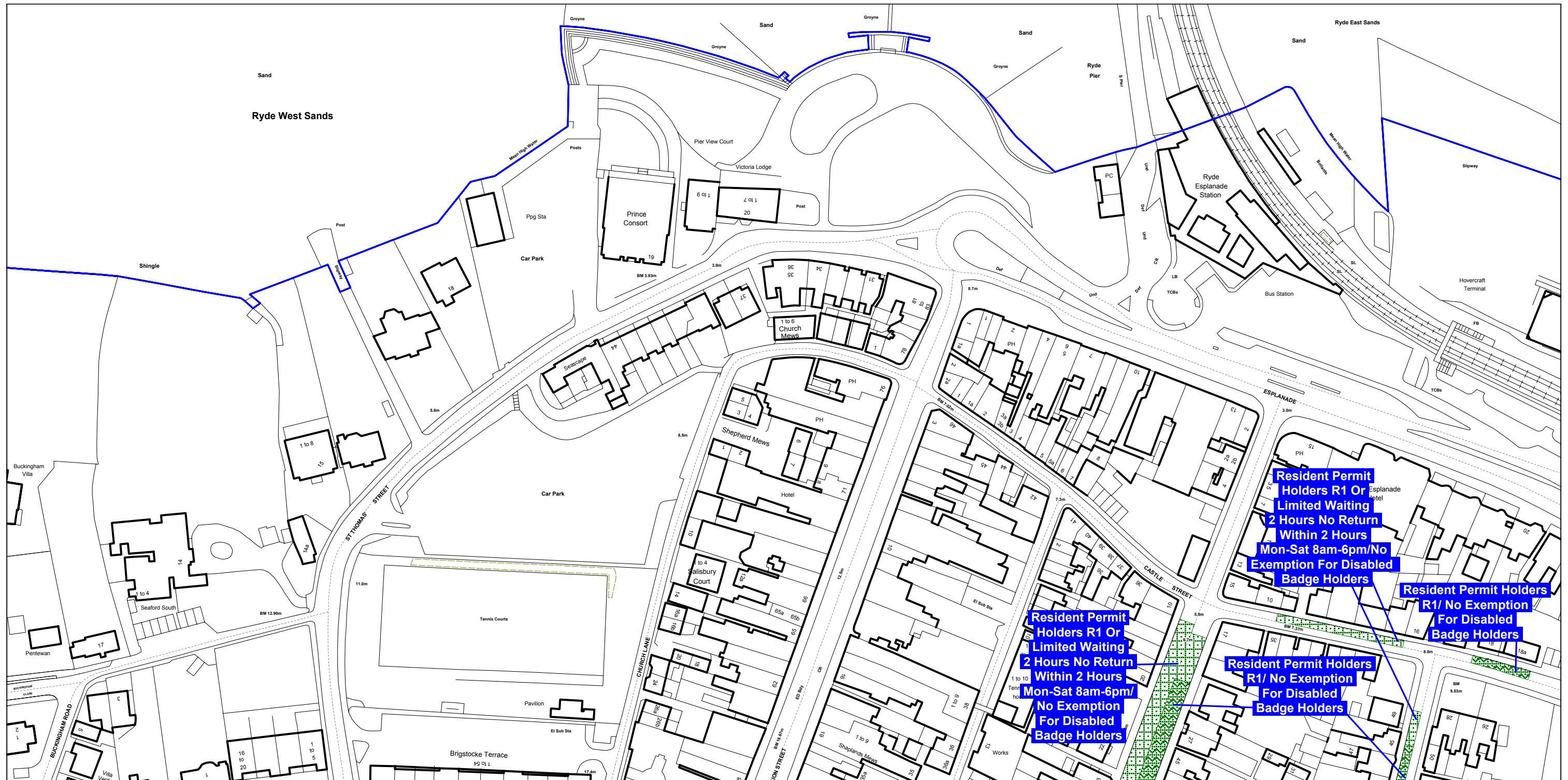


THE ISLE OF WIGHT COUNCIL
Ryde Residents' Parking Places

Produced from Ordnance Survey 1:1250 mapping with permission of the Controller of Her Majesty's Stationery Office © Crown Copyright and database rights 2011
 Ordnance Survey Licence No. 100019229
 Unauthorised reproduction infringes Crown Copyright and may lead to prosecution or civil proceedings.



 **Restricted Map**
 **Parish Boundary**



SCALE - 1:1250

THE ISLE OF WIGHT COUNCIL (RESIDENTS' PARKING PLACES) ORDER NO. 1 2012



Isle of Wight Council
County Hall
High Street
Newport
Isle of Wight
PO30 1UD

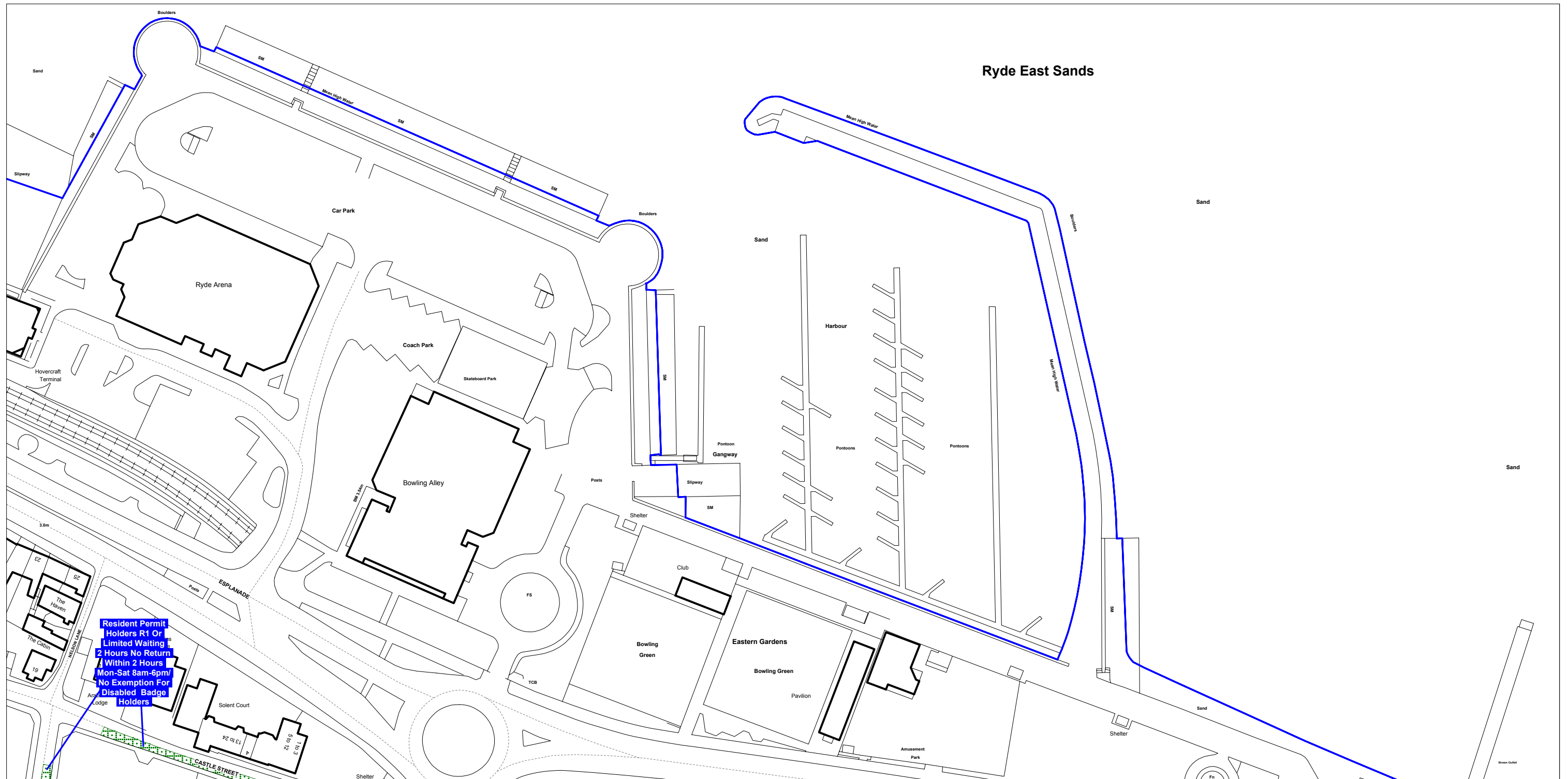


SCALE - 1:1250

THE ISLE OF WIGHT COUNCIL (RESIDENTS' PARKING PLACES) ORDER NO. 1 2012



Isle of Wight Council
County Hall
High Street
Newport
Isle of Wight
PO30 1UD



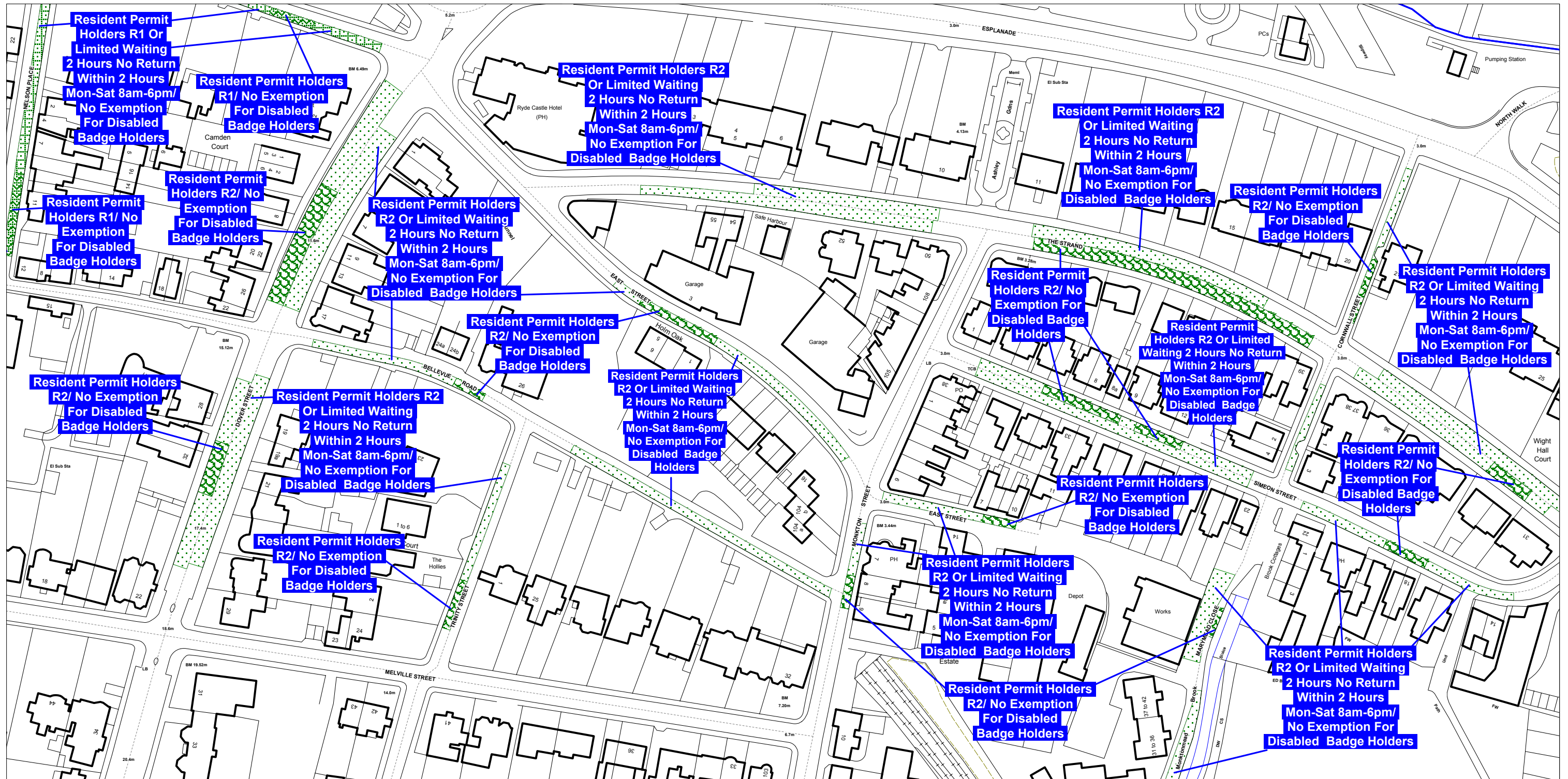
SCALE - 1:1250

THE ISLE OF WIGHT COUNCIL (RESIDENTS' PARKING PLACES) ORDER NO. 1 2012



Isle of Wight Council
County Hall
High Street
Newport
Isle of Wight
PO30 1UD

AREA CODE: BL20



SCALE - 1:1250

THE ISLE OF WIGHT COUNCIL (RESIDENTS' PARKING PLACES) ORDER NO. 1 2012



Isle of Wight Council
 County Hall
 High Street
 Newport
 Isle of Wight
 PO30 1UD

Produced from Ordnance Survey 1:1250 mapping with permission of the Controller of Her Majesty's Stationery Office © Crown Copyright and database rights 2011
 Ordnance Survey Licence No. 100019229.
 Unauthorised reproduction infringes Crown Copyright and may lead to prosecution or civil proceedings.



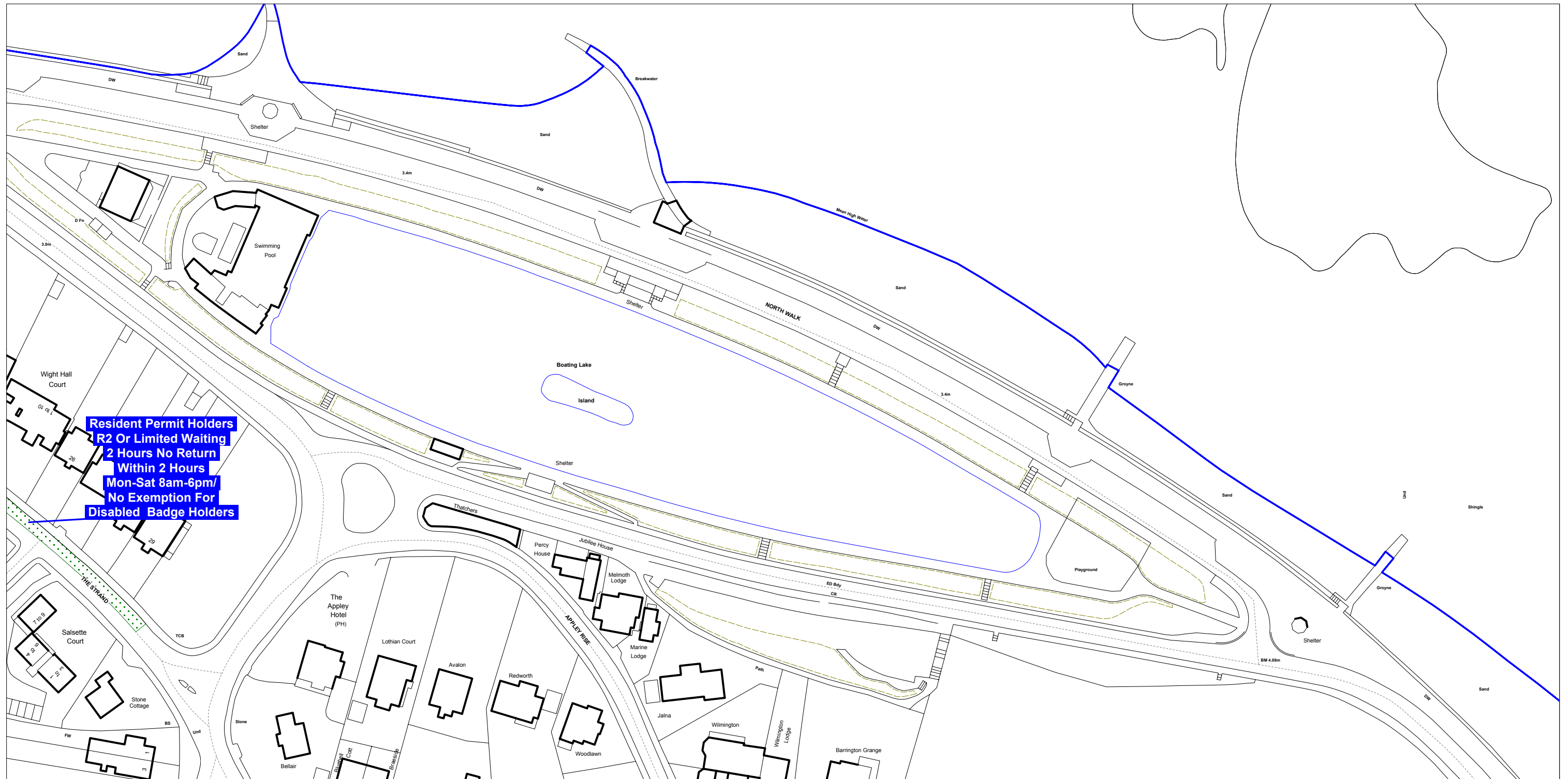
SCALE - 1:1250

THE ISLE OF WIGHT COUNCIL (RESIDENTS' PARKING PLACES) ORDER NO. 1 2012



Isle of Wight Council
County Hall
High Street
Newport
Isle of Wight
PO30 1UD

Produced from Ordnance Survey 1:1250 mapping with permission of the Controller of Her Majesty's Stationery Office © Crown Copyright and database rights 2011
Ordnance Survey Licence No. 100019229.
Unauthorised reproduction infringes Crown Copyright and may lead to prosecution or civil proceedings.

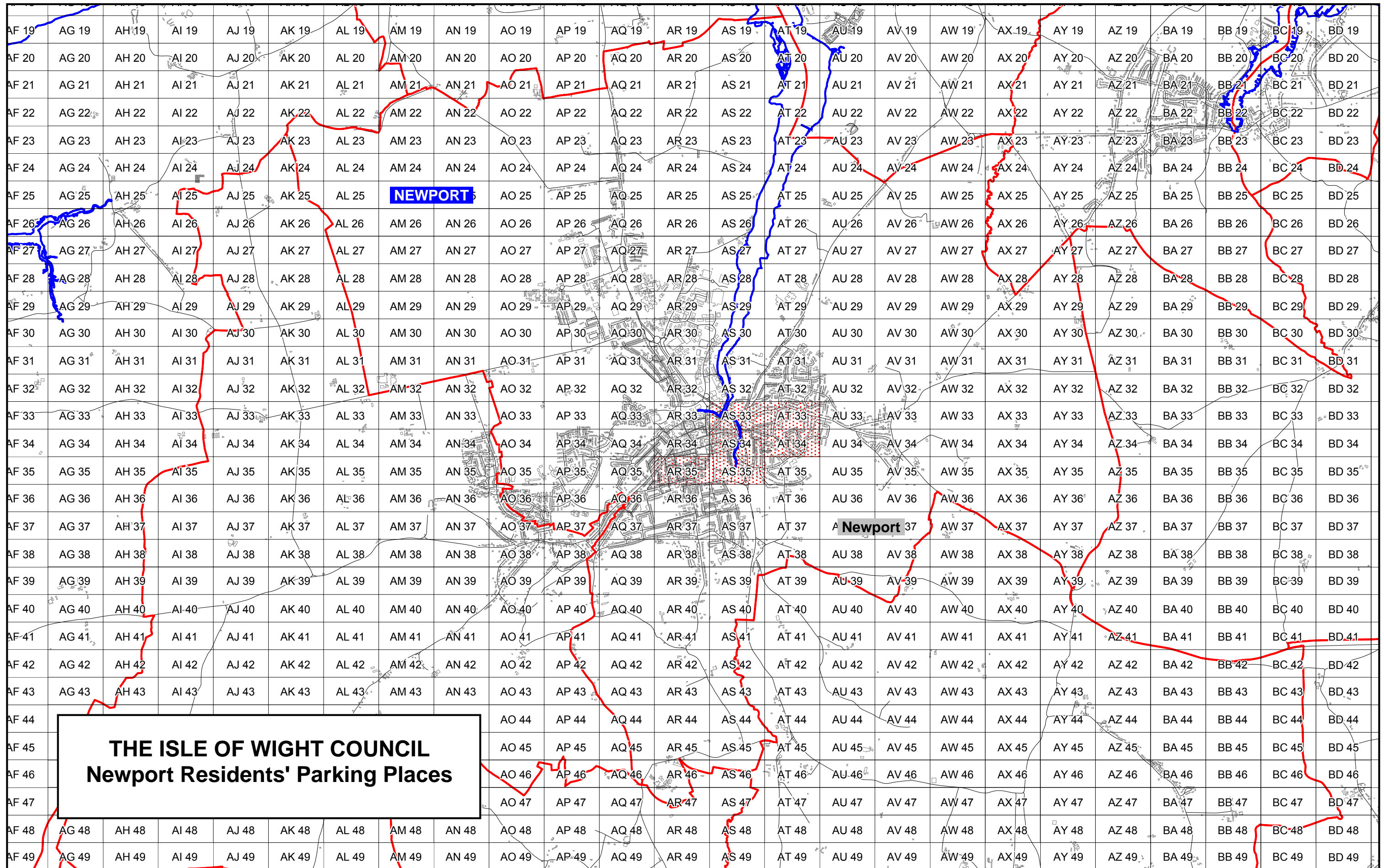


SCALE - 1:1250

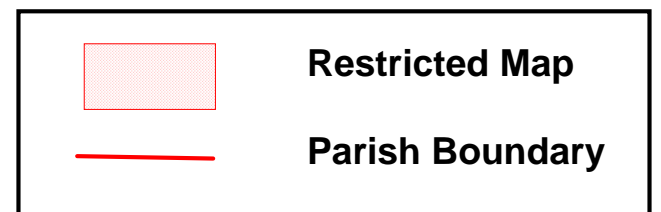
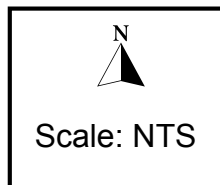
THE ISLE OF WIGHT COUNCIL (RESIDENTS' PARKING PLACES) ORDER NO. 1 2012



Isle of Wight Council
County Hall
High Street
Newport
Isle of Wight
PO30 1UD



Produced from Ordnance Survey 1:1250 mapping with permission of the Controller of Her Majesty's Stationery Office © Crown Copyright and database rights 2011
 Ordnance Survey Licence No. 100019229
 Unauthorised reproduction infringes Crown Copyright and may lead to prosecution or civil proceedings.



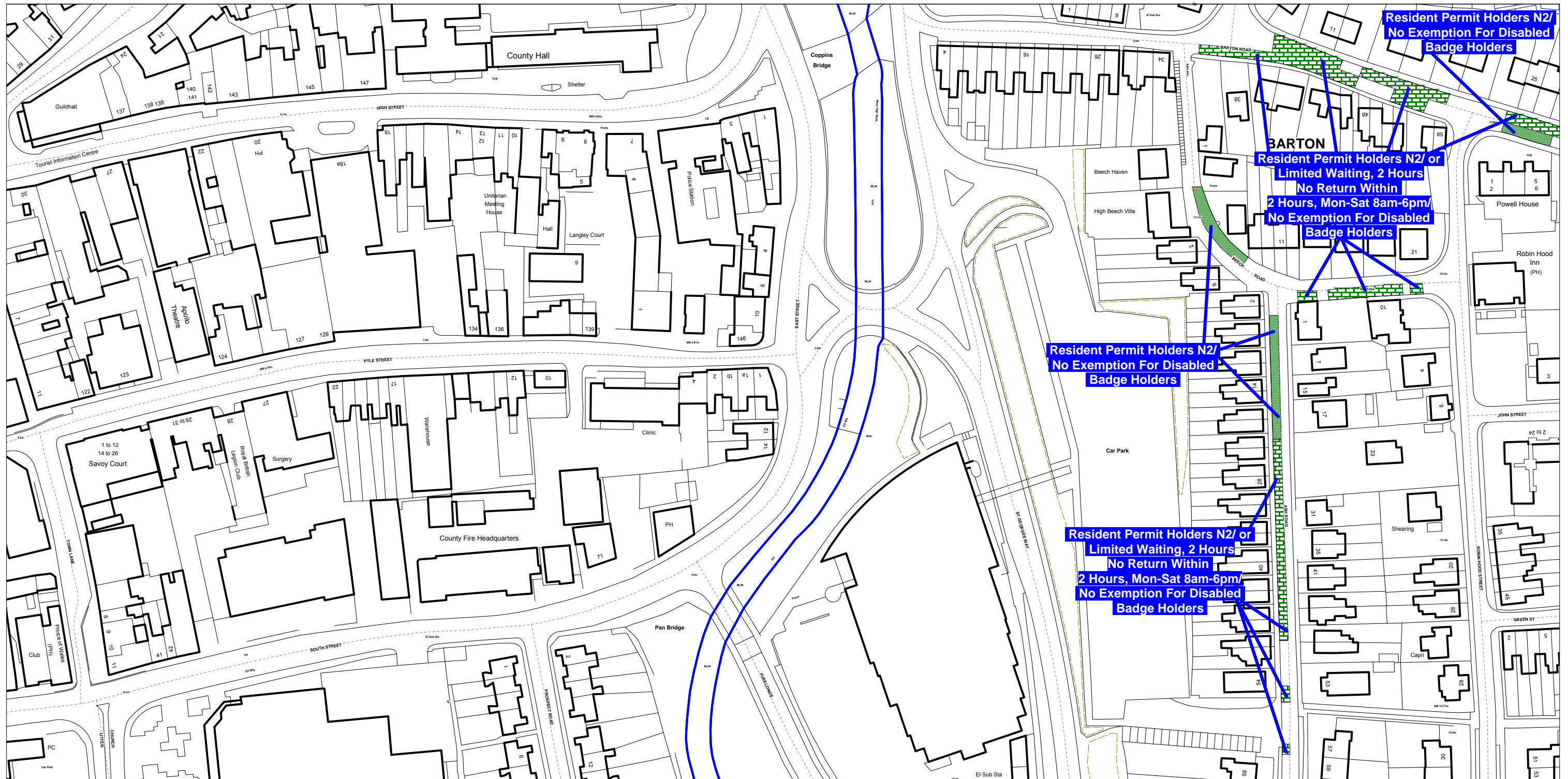


SCALE - 1:1250

THE ISLE OF WIGHT COUNCIL (RESIDENTS' PARKING PLACES) ORDER NO. 1 2012



Isle of Wight Council
County Hall
High Street
Newport
Isle of Wight
PO30 1UD

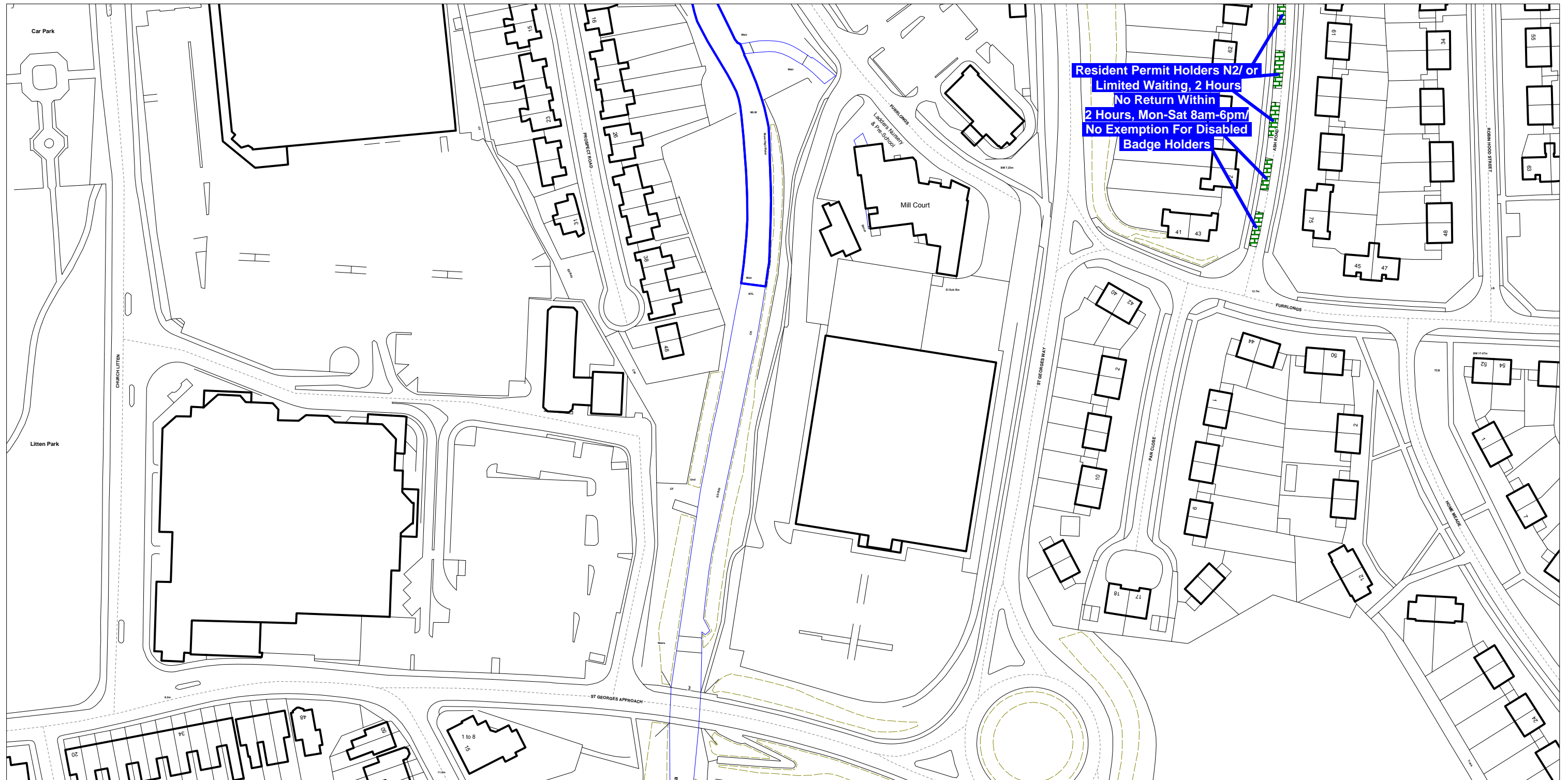


SCALE - 1:1250

THE ISLE OF WIGHT COUNCIL (RESIDENTS' PARKING PLACES) ORDER NO. 1 2012



Isle of Wight Council
County Hall
High Street
Newport
Isle of Wight
PO30 1UD

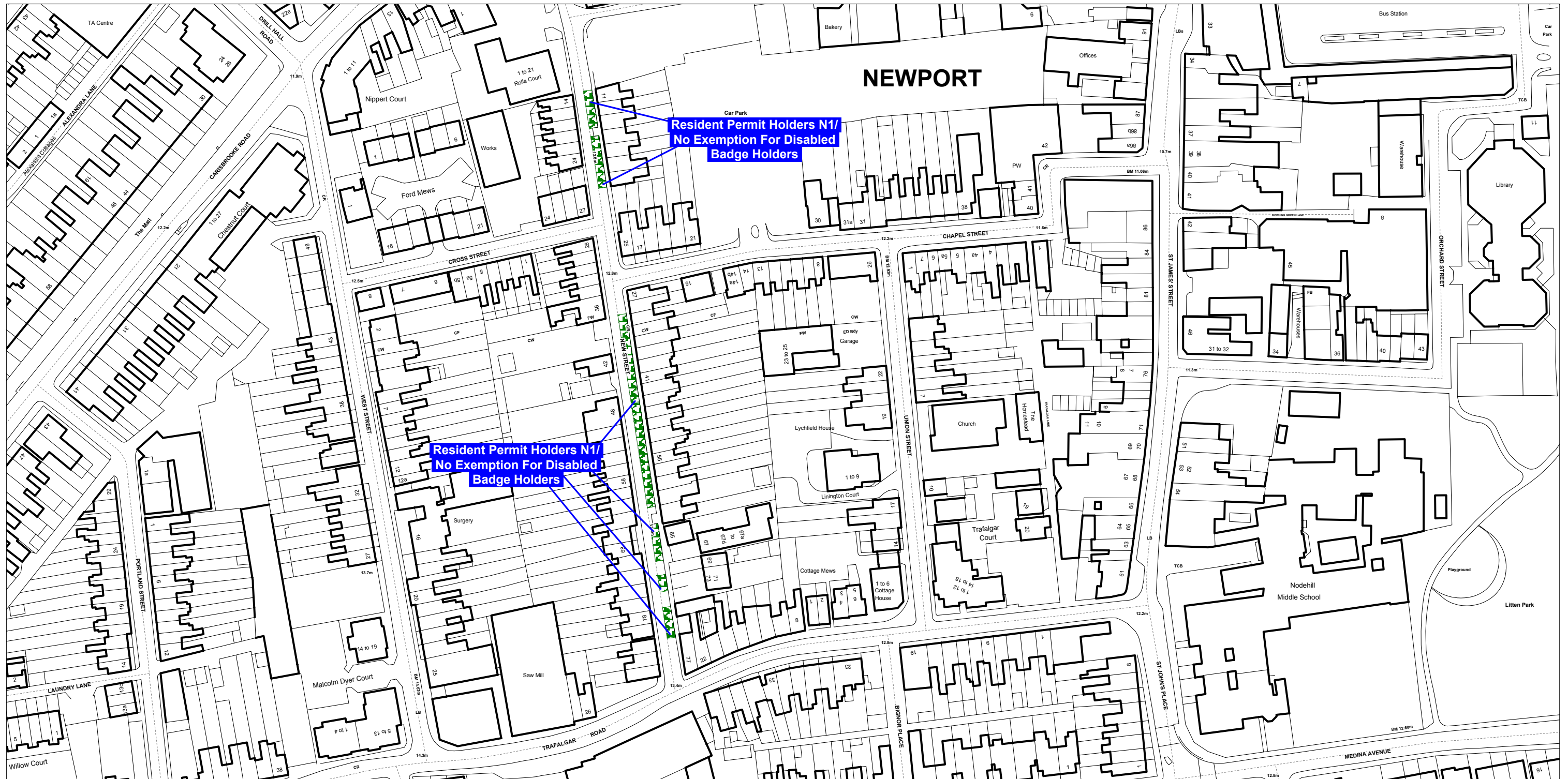


SCALE - 1:1250

THE ISLE OF WIGHT COUNCIL (RESIDENTS' PARKING PLACES) ORDER NO. 1 2012



Isle of Wight Council
County Hall
High Street
Newport
Isle of Wight
PO30 1UD



SCALE - 1:1250

THE ISLE OF WIGHT COUNCIL (RESIDENTS' PARKING PLACES) ORDER NO. 1 2012



Isle of Wight Council
County Hall
High Street
Newport
Isle of Wight
PO30 1UD

Produced from Ordnance Survey 1:1250 mapping with permission of the Controller of Her Majesty's Stationery Office © Crown Copyright and database rights 2011
Ordnance Survey Licence No. 100019229.
Unauthorised reproduction infringes Crown Copyright and may lead to prosecution or civil proceedings.



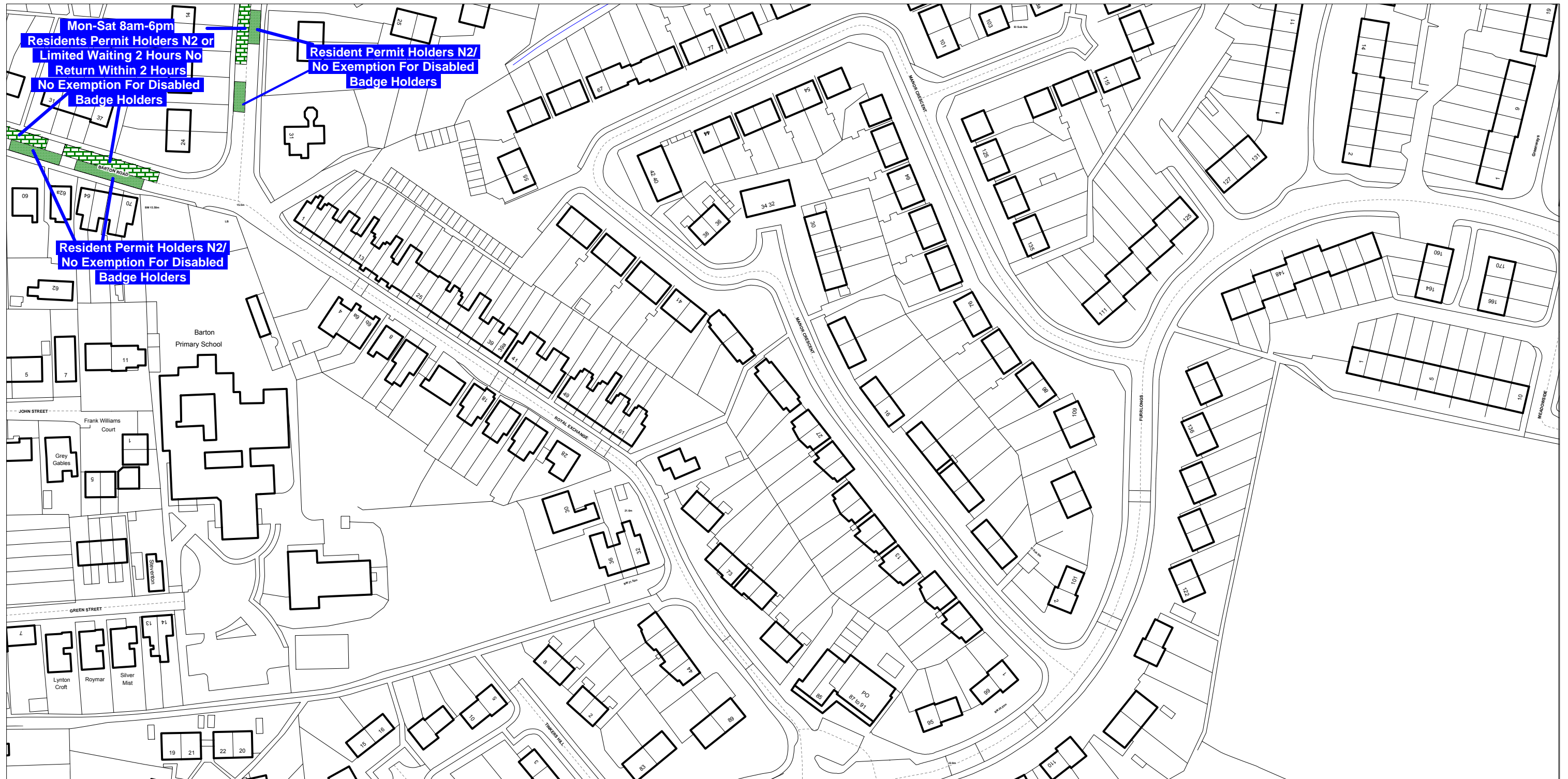
SCALE - 1:1250

THE ISLE OF WIGHT COUNCIL (RESIDENTS' PARKING PLACES) ORDER NO. 1 2012



Isle of Wight Council
 County Hall
 High Street
 Newport
 Isle of Wight
 PO30 1UD

Produced from Ordnance Survey 1:1250 mapping with permission of the Controller of Her Majesty's Stationery Office © Crown Copyright and database rights 2011
 Ordnance Survey Licence No. 100019229.
 Unauthorised reproduction infringes Crown Copyright and may lead to prosecution or civil proceedings.



SCALE - 1:1250

THE ISLE OF WIGHT COUNCIL (RESIDENTS' PARKING PLACES) ORDER NO. 1 2012



Isle of Wight Council
County Hall
High Street
Newport
Isle of Wight
PO30 1UD



Appendix B

DRAFT

Existing Long-Stay Parking Inventory

CHARGEABLE LONG STAY CAR PARKING INVENTORY

Name	Town	Type	Town	Type	P&D	Disabled	Total Car Parking Spaces	Motor Cycle	Coach P&D	Notes
Lane End	Bembridge	CP	Bembridge	Long Stay	67		67			
Brunswick Road	Cowes	CP	Cowes	Long Stay	40	2	42	1		
Mornington Road	Cowes	CP	Cowes	Long Stay	31		31			
Freshwater Bay	Freshwater	CP	Freshwater	Long Stay	92	1	93	1		
Moa Place	Freshwater	CP	Freshwater	Long Stay	84	9	93	2		
Colwell Bay	Freshwater	CP	Freshwater	Long Stay	46	2	48	1		
Avenue Road	Freshwater	CP	Freshwater	Long Stay	45	2	47	1		
New Road	Lake	CP	Lake	Long Stay	77	1	78	1		
Campus medina	Newport	CP	Newport	Long Stay	227	14	241	1		
Coppins Bridge	Newport	CP	Newport	Long Stay	170	5	175	2	9	
County Hall	Newport	CP	Newport	Long Stay	165		165	1		
Seaclose	Newport	CP	Newport	Long Stay	152	2	154	1		
Little London	Newport	CP	Newport	Long Stay	96	4	100	1		
Newport Harbour	Newport	CP	Newport	Long Stay	78	4	82	1		
Medina Avenue	Newport	CP	Newport	Long Stay	38		38	1		
Appley Park	Ryde	CP	Ryde	Long Stay	122	8	130	1		
Puckpol Park	Ryde	CP	Ryde	Long Stay	88	4	92			
Quay Road	Ryde	CP	Ryde	Long Stay	242	10	252	2	12	
St Thomas (Upper)	Ryde	CP	Ryde	Long Stay	148	2	150	1		
St Thomas (Lower)	Ryde	CP	Ryde	Long Stay	56	2	58	1		
Lind Place	Ryde	CP	Ryde	Long Stay	51	2	53	1		
Garfield Road	Ryde	CP	Ryde	Long Stay	38	2	40			
Green Street	Ryde	CP	Ryde	Long Stay	35	2	37	1		
Fort Street	Sandown	CP	Sandown	Long Stay	233	3	236	2	18	
Yaverland	Sandown	CP	Sandown	Long Stay	115	6	121			
Station Avenue	Sandown	CP	Sandown	Long Stay	52	2	54	1		
The Heights	Sandown	CP	Sandown	Long Stay	138	8	146	1		
The Duver	Seaview	On-Street	Seaview	Long Stay	55	4	59			
Orchardleigh Road	Shanklin	CP	Shanklin	Long Stay	88	1	89	2		
Esplanade Gardens	Shanklin	CP	Shanklin	Long Stay	86	2	88	1		
Winchester House	Shanklin	CP	Shanklin	Long Stay	80		80			
Spa	Shanklin	CP	Shanklin	Long Stay	64	1	65		5	
Hope Road	Shanklin	CP	Shanklin	Long Stay	55	3	58	1		
Atherley Road	Shanklin	CP	Shanklin	Long Stay	14	2	16	1	8	
St Helens Duver	St Helens	CP	St Helens	Long Stay	49	2	51			
Broadway	Totland	CP	Totland	Long Stay	24	1	25	1		
La Falaise	Ventnor	CP	Ventnor	Long Stay	94	4	98	1		
Shore Road	Ventnor	CP	Ventnor	Long Stay	90		90			
Central (High St)	Ventnor	CP	Ventnor	Long Stay	81	3	84	1		
Eastern Esplanade	Ventnor	CP	Ventnor	Long Stay	71	2	73	1		
The Grove	Ventnor	CP	Ventnor	Long Stay	62	2	64	2		
Dudley Road	Ventnor	CP	Ventnor	Long Stay	42	2	44		6	
Market Street	Ventnor	CP	Ventnor	Long Stay	31	2	33	1		
Pound Lane	Ventnor	CP	Ventnor	Long Stay	25	3	28			
River Road	Yarmouth	CP	Yarmouth	Long Stay	251	2	253	2	1	
High Street	Carisbrooke	CP	Carisbrooke	Free of Charge (LS)/Chargeable	45	3	48	3		Approximate number of spaces Charges will apply from spring 2015
The Esplanade	Cowes	On-Street	Cowes	Free of Charge (LS)/Chargeable (LS) Seasonal	50	2	52			On-Street (Seasonal) Approximate number of space Charges in operation from 1 March 2015 Also as on-street long-stay seasonal (assumed to be on Queen's Rd, Cowes in Google Maps)
Culver Parade	Sandown	On-Street	Sandown	Free of Charge (LS)/Chargeable	36		36			On-Street (Seasonal) Charges in operation from 1 March 2015 Also as on-street long-stay seasonal
The Esplanade	Sandown	On-Street	Sandown	Free of Charge (LS)/Chargeable	60		60			On-Street (Seasonal) Approximate number of spaces Charges in operation from 1 March 2015
Pier Road	Seaview	CP (On-street)	Seaview	Free of Charge (LS)/Chargeable	57		57			Approximate number of spaces Charges will apply from spring 2015
The Esplanade	Shanklin	On-Street	Shanklin	Free of Charge (LS)/Chargeable Seasonal	102	4	106		1	On-Street (Seasonal) Approximate number of spaces Charges will apply from 1 March 2015
The Esplanade	Ventnor	On-Street	Ventnor	Free of Charge (LS)/Chargeable Seasonal	28	4	32			On-Street (Seasonal) Approximate number of spaces Charges will apply from 1 March 2015
Brannon Way	Wooton Bridge	CP	Wooton Bridge	Free of Charge (LS)/Chargeable	74	2	76	4		Approximate number of spaces Charges will apply from spring 2015
St mary's Road	Cowes	On-Street	Cowes	On-Street (LS)	21	2	23			Approximate number of spaces
The Parade	Cowes	On-Street	Cowes	On-Street (LS)	85	6	91		2	Approximate number of spaces
Canoe Lake	Ryde	On-Street	Ryde	On-Street (LS)	99	4	103			Approximate number of spaces
Esplanade	Ryde	On-Street	Ryde	On-Street (LS)	32	1	33		1	Approximate number of spaces
Browns Cafe	Sandown	CP	Sandown	CP (LS)	197	1	198			Approximate number of spaces
Total					4874	162	5036	47	63	



Appendix C

DRAFT

Existing Short-Stay Parking Inventory

CHARGEABLE SHORT STAY CAR PARKING INVENTORY

Name	Town	Type	Town	Type	P&D	Disabled	Total Car Parking Spaces	Motor Cycle	Coach P&D	Notes
Cross Street	Cowes	CP	Cowes	Short Stay	69	5	74	1		
New Street	Newport	CP	Newport	Short Stay	39		39			
Sea Street	Newport	CP	Newport	Short Stay	60	2	62	2		
Church Litten	Newport	CP	Newport	Short Stay	31	3	34	1		
Lugley Street	Newport	CP	Newport	Short Stay	121	8	129	2		
Chapel Street	Newport	CP	Newport	Short Stay	167	5	172	2		
Victoria Street	Ryde	CP	Ryde	Short Stay	41	2	43	2		
St Johns Road	Sandown	CP	Sandown	Short Stay	46	2	48	1		
Landguard Road	Shanklin	CP	Shanklin	Short Stay	56	2	58	1		
Vernon Meadow	Shanklin	CP	Shanklin	Short Stay	95	3	98	2	6	
Pier Square	Yarmouth	On-Street	Yarmouth	Short Stay	22	2	24	3		Approximate number of spaces
High Street	Newport	On-Street	Newport	On-Street (SS)	61	8	69	12		Approximate number of spaces
Holyrood Street	Newport	On-Street	Newport	On-Street (SS)	16		16			Approximate number of spaces
Lugley Street	Newport	On-Street	Newport	On-Street (SS)	32	2	34	4		Approximate number of spaces
New Street	Newport	On-Street	Newport	On-Street (SS)	19	1	20			Approximate number of spaces
Orchard Street	Newport	On-Street	Newport	On-Street (SS)	12		12			Approximate number of spaces
Pyle Street	Newport	On-Street	Newport	On-Street (SS)	53	8	61			Approximate number of spaces
Quay Street	Newport	On-Street	Newport	On-Street (SS)	46	8	54	8		Approximate number of spaces
Total					986	61	1047	41	6	



Appendix D

DRAFT

Invitees to Consultation Sessions