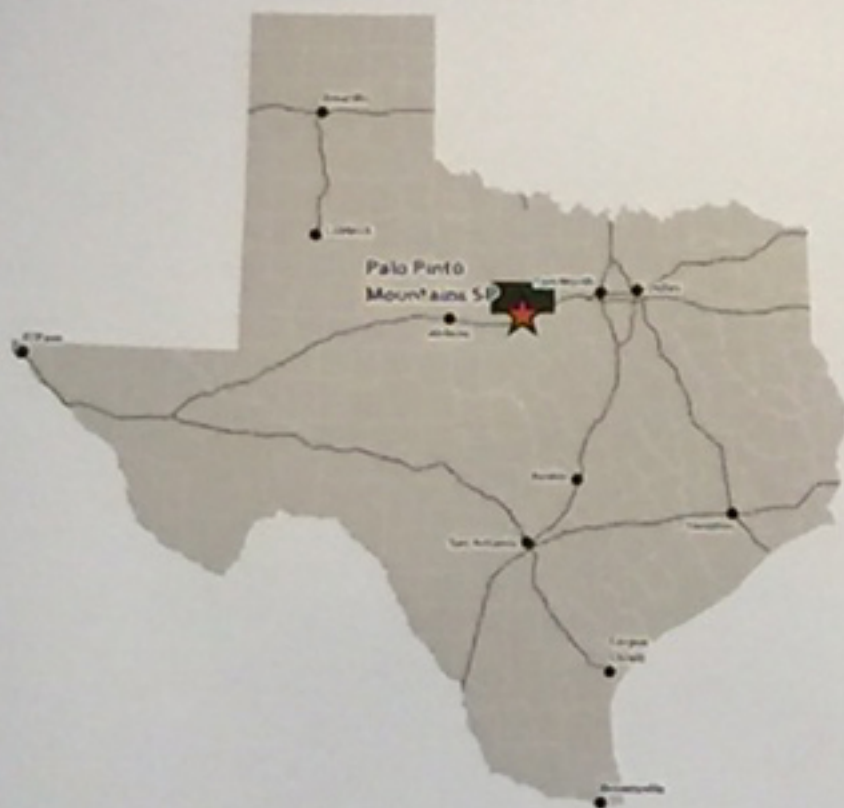



Palo Pinto Mountains SP


Public Use Plan



Regional Context



Aerial Imagery



Elevation, Topography, and Water

