

FY 2020-2025

Proposed Highway Improvement Program





District 1

Bridge replacement on ILL 171 (Archer Avenue) at Long Run Creek in Cook and Will Counties.



District 2

Bridge replacement on US 52 over the Mississippi River and BNSF Railroad at Savanna.



District 3

Bridge replacement on ILL 89 over the Illinois River at Spring Valley.



District 5

Resurfacing on I-74 from University Avenue in Urbana to 2 miles east of the St. Joseph interchange, including a new culvert.



District 6

Roundabout at Iles Avenue and Archer Elevator Road in Springfield.



District 9

Bridge replacement on I-57 at ILL 146 interchange in Union County.

FY 2020-2025 Proposed Highway Improvement Program

Fall 2019

Published by the
Illinois Department of Transportation
Springfield, Illinois 62764

Printed by authority of State of Illinois, October 2019.
This document is printed on recycled paper. This document is available online at
<http://www.idot.illinois.gov/MYP2020-2025>

Rebuild Illinois

Rebuild Illinois is making a historic, bipartisan \$45 billion investment in creating good jobs, fixing Illinois' crumbling roads and bridges and building major projects that are essential to Illinois' future, like robust mass transit, a modern state crime lab, high quality veterans' homes and world class universities.

Every part of Illinois will see investment from Rebuild Illinois, which will put \$33.2 billion into our aging transportation system alone and support an estimated 540,000 jobs throughout the state. Rebuild Illinois addresses the unique assets and needs of each region of the state, ensuring Northern, Central, and Southern Illinois receive funding to begin to make significant infrastructure improvements and upgrades. As part of this plan, local governments will receive \$4 billion in transportation funds to meet their specific needs – their first increase in 20 years.

The need for a sweeping capital plan has rarely been greater, with much of Illinois' infrastructure in dire shape. Overall, Illinois' infrastructure has a C-rating, and businesses and residents alike face untold costs for the congestion delays, damage to vehicles, and concern about the integrity of bridges and failure to maintain facilities for public use. In short, significant investments have long been needed to ensure Illinois' infrastructure is repaired, maintained, and consistently prioritized year after year.

Rebuild Illinois represents wide, bipartisan agreement that the time is now to make critical investments. Across the state, the Rebuild Illinois plan has also been welcomed as a much-needed opportunity to reinvest in infrastructure in desperate need of repair. Support has come from organizations representing business and labor, local governments and regional organizations, the transportation industry and advocates for the driving public.

Much of this need has resulted from Illinois' failure to make important investments in maintaining infrastructure on a consistent basis. For roadways alone, the state consistently underfunds its maintenance needs by several hundred million dollars a year. Additionally, the federal government has failed to enact a meaningful infrastructure bill since 2009, exacerbating Illinois' failures to invest in basic infrastructure. Instead of accepting this federal failure as Illinois' fate, this plan leverages as much federal money as possible to bring significant investments to our surface, rail, water, broadband and community infrastructure.

The Governor and bipartisan coalitions of lawmakers in the General Assembly came together to enact the Rebuild Illinois plan in a spirit of making the state stronger for every resident. The plan puts Illinois on a path toward repair and recovery after years of neglect, to ensure this state continues to be an economic leader in the nation. Rebuild Illinois finally invests in critical infrastructure that will help Illinois thrive for generations to come.

While as a whole, the Rebuild Illinois invests in universities, broadband, mass transit, affordable housing and numerous other critical projects, the Multi-Year plan presented in this report is the blueprint for the State's \$23.5 billion in plans to begin to repair our crumbling roads and bridges.

MYP Program Overview

Each year, the Illinois Department of Transportation (IDOT) develops a fiscally constrained six-year program that details how it will invest transportation dollars in the state and local highway system. As a result of the passage of the comprehensive Rebuild Illinois capital program generating new revenues and increased appropriations, the Fiscal Year 2020-2025 Proposed Highway Improvement Program (sometimes referred to as the Multi-Year Plan, or MYP) totals \$23.49 billion and includes a FY 2020 annual highway program of \$3.76 billion.

This MYP also represents an important shift in the way that Illinois prioritizes project selection, to ensure the state is aligned with federal standards and maximizes potential federal matching dollars. For the first time, the state is moving aggressively toward meeting the goals of the state's Transportation Asset Management Plan (TAMP).

To put it simply, the TAMP prioritizes the maintenance of roads and bridges to save the state — and taxpayers — money in the long run, just as we spend money on things like oil changes and fresh paint to maintain our vehicles and homes to avoid more costly repairs later. This maintenance is known as preservation in the transportation industry.

The genesis of the TAMP approach is from the Federal Highway Administration, through the Moving Ahead for Progress in the 21st Century Act (MAP-21), which requires states to develop and implement a risk-based Transportation Asset Management Plan, or TAMP, for the NHS to improve or preserve the condition of the assets and the performance of the system. Having an asset management plan means that states are required to consider the life cycle cost of roads and bridges. The projects in the FY 2020-2025 MYP that improve the condition of pavements and bridges have been selected within the parameters of the initial asset management plan. The department's fully compliant plan was due June 30, 2019 and was approved on August 29, 2019.

The program priorities are to maintain and preserve our existing roads and bridges, with a special emphasis on the National Highway System (NHS) and structurally deficient bridges on that system. There are 6,975 miles of state-maintained roads and 4,067 bridges (totaling 59,395,435 square feet of deck area) on the NHS. The department's focus on the NHS is due in large part to new federal performance rules that require state departments of transportation to prioritize its condition. New federal performance measures were developed as a way to “increase the accountability and transparency of the federal-aid highway program and provides for a framework to support improved investment decision making through a focus on performance outcomes for key national transportation goals.”¹

Asset management is a strategic and systematic process of operating, maintaining, and improving physical assets, with a focus on engineering and economic analysis based upon quality information, to identify a structured sequence of maintenance, preservation, repair, rehabilitation, and replacement actions that will achieve and sustain a desired state of good repair over the life cycle of the assets at minimum practicable cost. (23 U.S.C. 101(a)(2), MAP-21 § 1103)

Focusing on asset management has allowed IDOT to change from a “worst-first” philosophy to a proactive approach to preserving our assets that are in a state of acceptable condition. The traditional “worst-first” strategy meant that IDOT prioritized assets that had deteriorated past the point of preservation, needing more costly repairs

¹ <https://www.fhwa.dot.gov/tpm/rule.cfm>

or total replacement. Under asset management, the strategy is to develop and implement a data-driven decision process that supports the use of analysis tools and life cycle strategies to reduce the rate of system deterioration as cost effectively as possible. The department will continue to address road and bridge needs to ensure our system is safe, but will also invest in low-cost treatments to preserve those roads and bridges and keep them in acceptable condition.

The implementation of asset management has meant many changes to the department's programming process. The TAMP provides a realistic outlook for keeping our system in a state of acceptable condition. In addition to the minimum requirements for the TAMP, there are several other requirements outlined in the federal legislation and/or final rules that impact the way pavements and bridges are managed now and in the future. A few of these are summarized below:

- Minimum standards are established for developing and operating bridge and pavement management systems (23 CFR 515.17)
- No more than 5 percent of the interstate system lane miles may be in poor condition, using performance measures established by FHWA, without penalty.
- No more than 10 percent of the bridge surface area on the NHS may be considered Structurally Deficient, using performance measures established by the FHWA, without penalty.

More details on the TAMP can be found at <http://www.idot.illinois.gov/tamp>.

IDOT is also updating its Long Range Transportation Plan, which establishes a set of policies to guide the future development of the transportation system rather than specific improvements, which are programmed separately and released in this document. The goals of the long-range plan – economy, livability, mobility, resiliency and stewardship – also provide the broad framework for decision-making and analysis tools, like the asset management plan. Tools such as this support data-driven decision-making and will serve to implement the goals, objectives and strategies of this plan.

The department is working toward performing treatments in all stages of the transportation system's life cycle. The goal is to work toward 80 percent reconstruction and rehabilitation, with 20 percent preservation work based on the number of miles of roads and square feet of bridges programmed in each district. The preservation work will focus on keeping the good pavements and bridges in a state of acceptable condition before they fall to a lower rating and warrant a higher cost improvement. Small, planned investments in maintenance of our roads and bridges will save the state and taxpayers money in the long run.

Due to the enactment of the Rebuild Illinois capital program in June, IDOT's highway program is double its originally estimated size. This much-needed additional funding will allow the department to make significant progress in achieving our goals for roads and bridges in acceptable condition in all categories. However, the state's roads in need of repair are so significant that even with the additional funding, not all roads and bridges will be able to be addressed in the next six to 10 years and are being prioritized by objective criteria. The size of the program is much more significant than previous investments, and the additional funding is being provided by a combination of both bond funds and an increase in gas taxes of \$.19 per gallon, diesel differential increasing \$.05 per gallon, and motor vehicle registrations increased \$50 or \$100 depending on class. Also, beginning July 2021, a 5-year phase-in of the state portion of the sales tax on motor fuels will be deposited to the Road Fund instead of the General Funds. The additional funding, along with the implementation of Transportation Asset Management philosophy, will help to make significant progress in addressing our road and bridge needs in Illinois.

Because of this additional Rebuild Illinois funding, the State of Illinois was able to maximize federal dollars; said another way, without this effort, the state would have left federal funds on the table.

With the additional funding, IDOT has been able to address some of our congestion issues by including a small percentage of funds for needed capacity improvements. The projects were identified and evaluated on their impact to the department's goals of providing a safe and effective transportation system that create economic development opportunities. Some of these projects include:

- I-80 from Ridge Road to U.S. 30 in District 1 - \$1.2 billion to rebuild a critical freight corridor and improve safety in a high-growth area by constructing auxiliary lanes, shoulders, and multiple bridge replacements, including aging, obsolete structures over the Des Plaines River.
- I-55 from Illinois 54/Sangamon Avenue to Illinois 123 in District 6 - \$137.4 million for additional lanes and reconstruction along 7.8 miles, a bridge replacement, bridge widening and other improvements.
- I-57 from the Middle Fork of Big Muddy River in Franklin County to the I-64 south Tri-Level interchange in District 9 - \$174.6 million for additional lanes for 25 miles and bridge replacements along this critical freight corridor.

Finally, as noted above, the MYP is an annual effort to publish projects that will be addressed in the coming six-year timeframe. This MYP represents the baseline year with the new Rebuild Illinois funding. The MYP will be published annually and included projects will be updated to reflect available funding streams. The Rebuild Illinois funding also created stable revenue streams that will also allow the state to better fund ongoing capital needs, instead of waiting for a decade or longer for major capital plans such as Rebuild Illinois to be enacted.

Programmed Improvements

The MYP includes funding for the state-maintained system of roads and bridges as well as funding for roads and bridges maintained by local agencies. While this program includes funding amounts and proposed improvements for both the state and local program, through this planning effort, the department is primarily focused on the decisions made on the state system.

This section details how the program is developed, presents the federal and state funds that are available for this program and provides an overview of the funding allocations for the local program.

Asset management, along with Federal Transportation Performance Measure requirements, reflect an important change to the overall philosophy of how IDOT programs and prioritizes projects and the manner in which we report accomplishments. This MYP shows the continuation of the effort to focus on preserving assets to ensure they remain in a state of acceptable condition, and thereby save taxpayers money by preventing more costly repairs down the road.

It is anticipated that the FY 2020-2025 Proposed Highway Improvement Program will:

- Provide funding to reconstruct or rehabilitate 4,063 miles of state-maintained roads and replace or rehabilitate bridges totaling 8,815,695 square feet of bridge deck area, as well as modernizing or expanding an additional 149 miles and 387,703 square feet of bridge deck.
- Allocate \$1.74 billion to lower-cost treatments to preserve state-maintained roads and bridges and keep them in a state of acceptable condition.
- Provide funding to maintain 755 miles and 744,029 square feet of bridge deck area on the locally-maintained system.
- Provide funding for railroad crossing safety improvements throughout the state.
- Provide funding for traffic and safety improvements that further enhance highway safety as part of IDOT's regular highway improvement program by targeting specific fatal and severe crash locations.
- Enhance public right-of-way accessibility as part of IDOT's regular highway improvement program by removing barriers to accessibility as identified in the agency's Americans with Disabilities Act (ADA) Transition Plan.

Developing IDOT's Program:

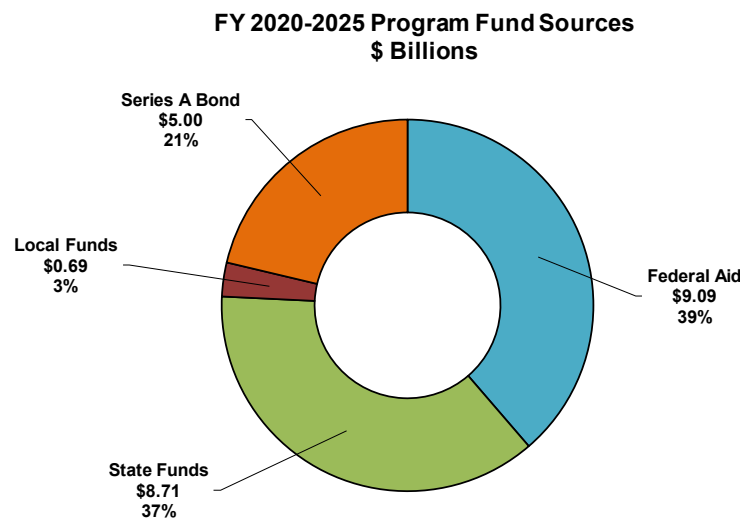
Steps in Developing the Proposed Highway Improvement Program.



Fund Sources

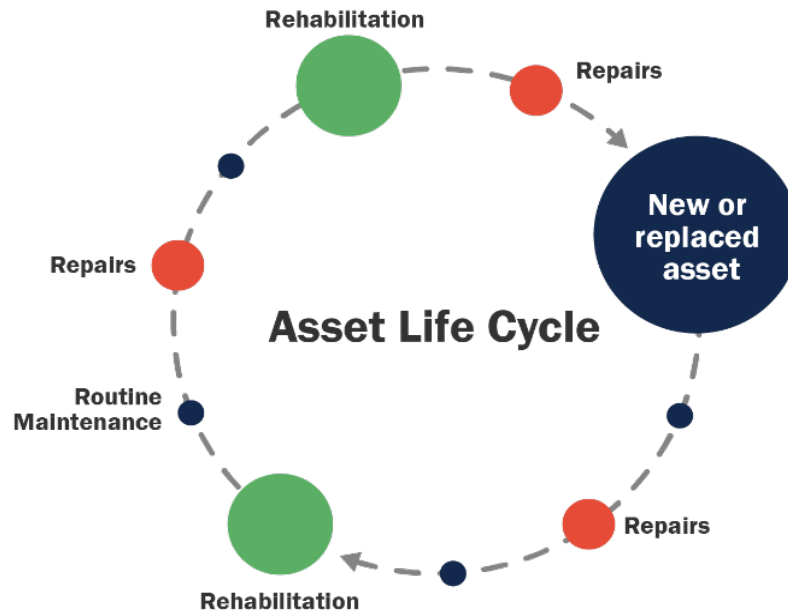
The most recent federal transportation bill – Fixing America’s Surface Transportation (FAST) Act – delivers an average of \$1.5 billion per year in federal funding for highways and bridges. Illinois ranks sixth in the nation in aggregate federal funding for highways and bridges under the FAST Act. The FAST Act continues to distribute nearly 93 percent of all federal-aid highway program funds to state transportation departments through core formula programs.

State funds totaling \$13.7 billion are anticipated to be available for the FY 2020-2025 MYP and are primarily generated from state motor fuel taxes and motor vehicle registration fees. As can be seen in the below graph, due to the Rebuild Illinois capital program, the percent of state funding has significantly increased from 12% in the FY 2019-2024 MYP to the current 58%.



Asset Management’s Impact on the Program

With the change to focusing on preserving assets to keep them in acceptable condition before they worsen, IDOT will no longer use the performance targets of 90/93 for percent of roads/bridges in a state of acceptable condition. These targets were based on a measure of “backlog,” defined as being in a state of deterioration. Addressing roads and bridges when they reach backlog is the most expensive way to maintain a system. Implementing asset management means IDOT will no longer wait until a road or bridge falls into backlog before considering treatment options. Instead, the department will strive to maintain its assets in a state of acceptable condition – ultimately, over time, this strategy will help save money as a far more cost-effective approach.



The department is working to more accurately correlate cost with preservation and maintenance activities. Through this effort IDOT has the ability to evaluate potential investment strategies and determine how best we can reach our goals. Even with the additional funding, not all roads and bridges will be able to be addressed in the next six to ten years, therefore, it is anticipated that the condition of some roads will continue to worsen. IDOT will strive to maintain its assets at a safe and serviceable level. The number of roads and bridges that fall into poor condition is projected to decrease over the long term as the percentage of preservation work increases. New performance measures that are driving these changes are discussed in greater detail in the Performance Metrics and System Condition section.

Core Work Categories

Federal asset management rules require that IDOT show a commitment to preserving and maintaining the existing system. This demonstration takes into account the alignment between the actual and planned levels of investment for various work types which are defined as: initial construction, maintenance, preservation, rehabilitation and reconstruction. The department must be able to identify these items for both roads and bridges, therefore the below five core areas were developed to categorize projects: road maintenance, bridges, safety/system modernization, system expansion and a system support category that includes assets and activities supporting the transportation network. Much of the funding in this program will be used to maintain and preserve the state's existing system of roads and bridges.

- **Roadway Maintenance** includes reconstruction, resurfacing, widening and pavement preservation projects.
- **Bridges** consists of bridge replacement and rehabilitation, minor structure repairs and preservation projects. Bridge information will be discussed in terms of square feet of deck area instead of number of bridges. The change to quantifying bridges in square feet of deck area was done to be more consistent with FHWA reporting requirements. The tracking of bridges by number is very misleading as a bridge can range from several hundred square feet of deck area to several hundred thousand square feet of deck area.

- **Safety/System Modernization** consists of projects such as interchange reconstruction, interstate safety projects, and traffic and safety improvements.
- **System Expansion** includes major projects, such as new bridges on new alignment, additional lanes, new interchanges, and strategic regional arterials.
- **System Support** consists of rest area and weigh station maintenance, miscellaneous districtwide projects, contract maintenance, statewide engineering or other statewide items, such as pavement markings, guardrail delineation, sign truss work, and median barriers.

Throughout the course of the MYP, IDOT's regional districts have programmed \$1.74 billion towards the preservation of our existing roads and bridges. This does not include the dollar value from projects in which preservation was done as part of a larger improvement, as IDOT is not able to capture those amounts through current tracking mechanisms.

Under the Bridges category, the only projects considered "new" are less than or equal to 20 feet structures being replaced with greater than 20 feet structures. For the MYP, all bridges less than or equal to 20 feet, as well as culverts, are counted as bridges, which is different than the Transportation Asset Management Plan that defines bridges as those structures greater than 20 feet.

The Safety/System Modernization category includes work being done to the state system to improve safety and the flow of traffic; work being performed for the safety of the motoring public or to modernize the system for better flow of traffic.

System Expansion has also been revised. Any work not directly associated with the expansion of a roadway or bridge has been moved to a category that better describes it. An example would be the reconstruction of an interstate that includes adding new lanes. The costs and miles associated with the additional capacity portion of the project will count as "expansion" and the costs and miles associated with the reconstruction work will count under Roadway Maintenance.

The System Support category includes non-project specific engineering, work to maintain rest area roads, weigh stations, training, ADA standalone projects, work performed for jurisdictional transfers, etc.

Work being performed is further defined within these core categories in the department's programming system.

State Program

The \$23.49 billion available for the FY 2020-2025 program includes \$19.35 billion for improving and maintaining the state highway system. Notable items:

FY 2020-2025 Programmed Improvements

Roadway Maintenance

Interstate NHS (miles)	511
Non-Interstate NHS (miles)	1,355
Non-NHS Marked (miles)	1,777
Non-NHS Unmarked (miles)	420

Bridges

Interstate NHS (Sq. Ft.)	3,959,692	(184 bridges)
Non-Interstate NHS (Sq. Ft.)	2,497,577	(217 bridges)
Non-NHS Marked (Sq. Ft.)	942,466	(125 bridges)
Non-NHS Unmarked (Sq. Ft.)	1,415,960	(147 bridges)

Safety/System Modernization

Interstate NHS (miles)	0
Non-Interstate NHS (miles)	6
Non-NHS Marked (miles)	9
Non-NHS Unmarked (miles)	3
Safety Locations (number)	341

System Expansion

Interstate NHS (miles)	38	
Non-Interstate NHS (miles)	76	
Non-NHS Marked (miles)	12	
Non-NHS Unmarked (miles)	5	
New Bridges (Sq. Ft.)	387,703	(25 bridges)

Preservation

Roads & Bridges (\$M)	1,744.494
-----------------------	-----------

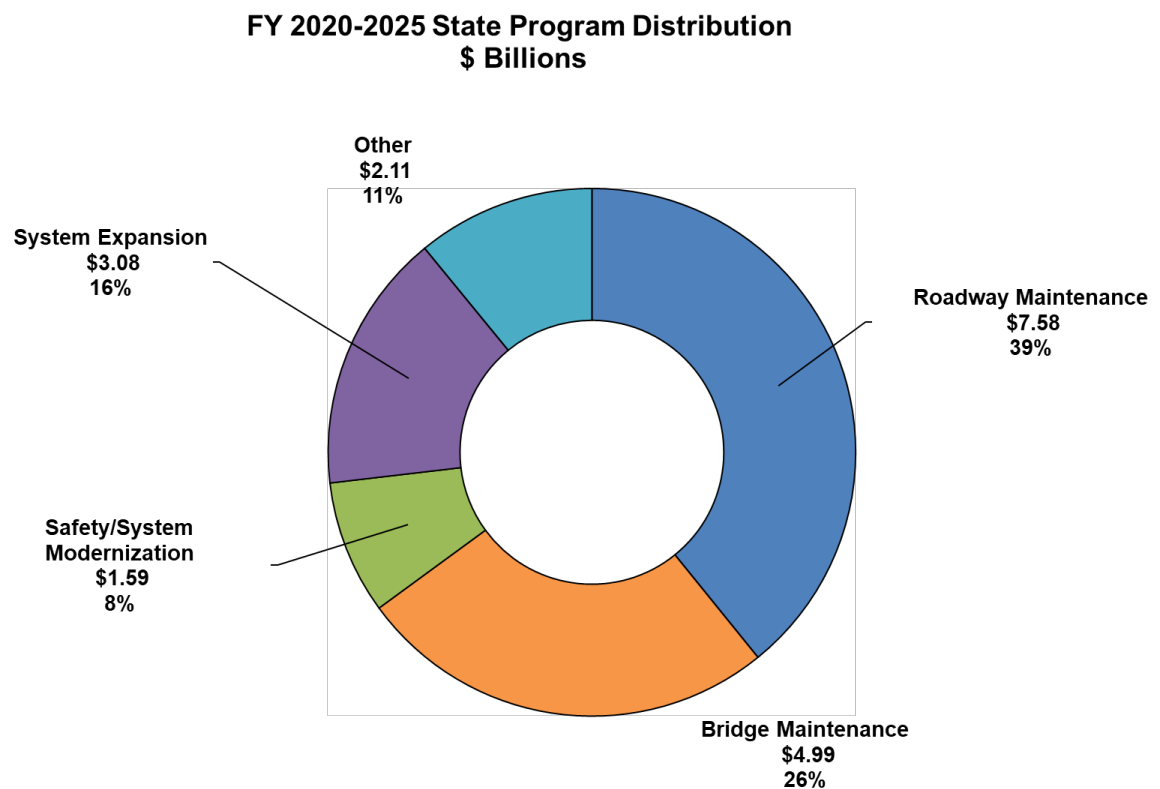
The FY 2020-2025 state program includes:

- **Roadway Maintenance** – \$7.58 billion is scheduled for reconstruction, resurfacing, widening and preservation. This includes \$1.13 billion for interstate resurfacing projects.
- **Bridges** – \$4.99 billion is planned to address bridge needs across the state, with \$884 million of this programmed for culvert replacements and repairs.
- **Safety/System Modernization** – \$1.59 billion is scheduled for projects such as interchange reconstructions, and traffic and safety improvements, of which \$961 million is specifically for safety improvements.
- **Expansion** – \$3.08 billion is planned for expansion of the system. This includes \$52 million for 8.1 miles of additional lanes on US 24/Illinois 9 from Banner to Kingston Mines in Fulton and Peoria counties and \$23 million for 2 miles of additional lanes on Illinois 47 (Seminary St) from north of Illinois 120 (McHenry Ave) to US 14 in Woodstock.

- **System Support**– \$2.11 billion for statewide or districtwide engineering, land acquisition, training, standalone ADA projects and various other miscellaneous types of work required to maintain our roads and bridges.

Approximately 65 percent of the state program is dedicated to maintaining Illinois roads and bridges, 8 percent is allocated for safety and modernization of our system, and 11 percent for other work required to deliver the highway program. The remaining 16 percent is for projects that strategically expand the system in places where the return on investment is high. The distribution of these major priorities can be seen in Figure 1.

Figure 1



Local Program

The MYP provides \$4.14 billion for improvements to an estimated 755 miles and more than 744 thousand square feet of deck area. Of these, 8 miles and 116 thousand square feet of deck area are on the NHS. Funding for local projects comes from federal, state and local funds for highway improvements selected by local units of government. The funding described in this document is in addition to the funds allocated directly to the local agencies through the state motor fuel tax allotments. Additional funding totaling \$1.5 billion in Series A bonds for grants to local agencies was included in the Rebuild Illinois capital program. In addition, another \$400 million annually will be distributed through the Motor Fuel Tax distribution formula from a portion of the \$.19 gas tax increase. The department also provides local governments funding for the following special programs, which total \$620.7 million.

- \$219.7 million for the county consolidated program
- \$40.3 million for high-growth cities
- \$100.9 million for needy townships
- \$90 million for the township bridge program
- \$42 million for upgrading local truck routes
- \$39.8 million for state matching assistance
- \$90 million to foster economic development

Performance Metrics and System Condition

The below chart shows the acceptable condition levels for all road system types. The acceptable condition levels for all non-interstate, state-maintained roads will be measured against the same standard. The department has determined that the standard for non-interstates will be a Condition Rating Survey (CRS) of 5.0 or higher on a scale of 1.0 to 9.0. Interstates will be held to a higher standard of a 5.5 or higher CRS. Pavements in this condition are considered to be in fair condition, which means that they can be preserved using low-cost preservation treatments.

System	Acceptable Condition (CRS)	Desired System Percentage in Acceptable Condition
Interstate	5.5 or greater	90%
Other NHS	5.0 or greater	90%
Non-NHS Marked Routes	5.0 or greater	75%
Non-NHS Unmarked Routes	5.0 or greater	50%

To align more closely with the FHWA, bridges will be discussed in terms of square feet of bridge deck area instead of number of bridges. The department will also use element ratings for determining the condition of a bridge. An element rating of 5 or higher on a scale of 0 to 9 will be used to classify a bridge as being in a desired state of acceptable condition.

System	Acceptable Condition (NBI Value)	Desired System Percentage in Acceptable Condition
Interstate	5 or greater	93%
Other NHS	5 or greater	93%
Bridges on Non-NHS Marked Routes	5 or greater	90%
Bridges on Non-NHS Unmarked Routes	5 or greater	90%

The TAMP outlines IDOT's strategies to shift towards a more data-driven decision process that supports the use of analysis tools and life cycle strategies to reduce the rate of system deterioration as cost-effectively as possible.

Through the most recent federal transportation bill, the FAST Act, a greater emphasis has been placed on the condition and performance of the NHS through performance metrics established for the states. These requirements mean that no more than 5 percent of the interstate system lane miles can be in poor condition and no more than 10 percent of the bridge deck area on the NHS can be considered structurally deficient. Additionally, the department looks at road condition data, bridge inspection data, safety data, traffic data, and ADA needs to evaluate priorities in each program. All of this data is used by the department to establish program goals, measure accomplishments and describe the overall state highway condition to the general public.

Another important consideration in the programming process is making improvements to meet the Americans with Disabilities Act requirements. The department conducted an evaluation to identify access barriers in IDOT's programs and services. The results of this evaluation were incorporated into the department's ADA Transition Plan and set a benchmark to determine annual barrier-removal goals and accomplishments. The evaluation also identified and analyzed IDOT's policies, practices and procedures that impact accessibility in the public right-of-way.

Road Conditions and Pavement Needs

Every year, the department conducts a Condition Rating Survey (CRS) to assess pavement condition on the approximately 16,000-mile state highway system. This information is an important tool to assist the department with its pavement management activities. The CRS assigns a value to each segment of roadway to indicate the current condition of the pavement. A lower CRS value indicates the pavement is in worse condition. A higher CRS value means the pavement is in better condition. The department began collecting CRS in 1974 and has collected the data annually on alternating halves of the state, with data collected on the interstates every year.

Bridge Needs

The department manages the state bridge system using a wide-ranging process that incorporates inspection and inventory data, needs analysis and funding allocation methods in order to maximize the use of available funds to address the assigned condition goal. Each bridge is examined by using the structure inspection rating and appraisal data and other criteria, such as accident data, load limits, and traffic volume. The timely and accurate assessment of bridge condition is critical to the identification, selection and prioritization of bridge needs in the programming process. For each program development cycle, the bridge inventory is re-evaluated for additional bridge candidates for potential inclusion in the multi-year and annual programs as well as to verify changes in the condition and status of the bridges that were included in the previous MYP.

Other Programs

Statewide Line Items

Funds are set aside in the six-year program for specified projects and programs. The department also sets aside funding for various anticipated needs, but exact locations or other details are not known during the program's development. These are categorized into four main funding groups: engineering and environmental services, construction, maintenance and repairs, and federal programs and non-highway items. For FY 2020, \$291 million has been reserved for the state program and \$138 million has been reserved for local projects. In addition to these funds, the department manages other specially funded programs. These programs include:

Highway Safety Improvement Program

This multi-year program includes \$616 million for safety construction activities, including roadside safety improvements and rail-highway crossings. Projects are identified on an annual basis to correct severe accident locations and protect rail grade crossings. These funds are from the federal Highway Safety Improvement Program and can be used on state and local roads. These funds can be used in standalone projects or for safety features incorporated into projects.

Illinois Transportation Enhancement Program

The Illinois Transportation Enhancement Program recently received additional state funds as part of the Capital funding package. It will now use federal dollars from a set-aside of the Surface Transportation Block Grant program to fund transportation alternatives authorized under Section 1109 of the FAST Act as well as state funds as stipulated in 20 ILCS (2705/615). Project sponsors are required to keep projects on track toward implementation or risk losing the funds. Due to the additional funding having some additional requirements, the call for projects has been postponed to late summer or early fall of 2020. ITEP awards will continue on a two year cycle.

Congestion Mitigation/Air Quality (CMAQ) Program

The Congestion Mitigation/Air Quality Improvement Program provides federal funds exclusively for specific traffic congestion and mitigation and air quality projects in the northeastern Illinois and Metro East areas, in accordance with federal legislation. Eligible projects are developed to meet air-quality standards and can include traffic flow improvements, public transportation projects and non-motorized transportation projects. A substantial amount of these funds will be used for public transportation projects. Local metropolitan planning organizations select the projects. The program has a total of \$647 million available for CMAQ projects.

Illinois Special Bridge Program (ISBP)

IDOT's ISBP targets deficient highway bridge projects that exceed replacement or rehabilitation costs of \$7.5 million for state bridges and \$1 million for local bridges. The ISBP provides federal National Highway Performance Program funds and/or Surface Transportation Program funds for up to 90 percent of eligible project costs; a non-federal match is required. The FY 2020-2025 program identifies \$995 million for 42 local projects and 36 state projects.

National Highway Freight Program

Illinois has developed a freight investment plan using a competitive process for selecting projects from IDOT and other eligible applicants. The investment plan will decrease delays caused by congestion, crashes, and accessibility to intermodal facilities. The specific program goals are Bottleneck Reduction, Freight Related Safety, Intermodal Accessibility, and Technology Deployment and were chosen to implement the goals of the State Freight Plan. In total, IDOT received 46 applications requesting \$581 million in federal funding. Of that, 23 projects have been selected for a total award of \$241 million through federal fiscal year 2022. Of this amount,

\$152 million is included in FY 2020-2022. The 23 projects receiving grants will improve safety, leverage private investment and improve intermodal connections and commerce at the local level. The grants were awarded using a competitive, objective, and transparent ranking process.

Public Involvement

Public involvement is an important component of all transportation system plans and programs. In Illinois, public input on transportation issues is fundamental to the success of all transportation programs. Every year, IDOT solicits feedback on the Multi-Year Plan and considers these comments during development of the next six-year program cycle. The public is encouraged to participate in the planning and development of transportation planning across the state.

For more information on this and past programs, please visit

<http://www.idot.illinois.gov/transportation-system/transportation-management/transportation-improvement-programs-/multi-modal-transportation-improvement-program/index>

This document also includes a public comment form on the following page. The completed form can be sent to the appropriate district office at the address listed on the Illinois Department of Transportation region and district boundaries map found on page 19 or you may send the completed form to IDOT's Central Office at:

Illinois Department of Transportation
Office of Planning and Programming
Bureau of Programming
2300 South Dirksen Parkway, Room 307
Springfield, Illinois 62764

Individuals can also contact IDOT by phone concerning planning, programming and public involvement issues at 1-800-493-3434. Hearing-impaired persons can comment by phone through the Ameritech Illinois relay number 1-800-526-0844.



Issue / Comment

Questions / Comments

Please Print

Submitted By

Telephone

()

Street Address

City

State

Zip Code

E-mail Address

For Office Use Only

Detailed Location Description

Return To:

Illinois Department of Transportation

Bureau of Programming

Room 307

2300 South Dirksen Parkway

Springfield, Illinois 62764

Printed 10/19/2019 OPP 2241 (Rev. 04/01/16)

Date

Received:

Reviewed By:

GLOSSARY

AADT	Annual Average Daily Traffic	JCT	Junction
ADA	Americans with Disabilities Act	LN	Lane
AVE/AV	Avenue	MAP-21	Moving Ahead for Progress in the 21st Century
BI-DIRECT	Bi-Directional		
BLDG	Building	METRA	Rail Transit System
BLVD	Boulevard	MI	Mile(s)
BUS/BUSN	Business Route	MO	Missouri
BYP	Bypass	MRB	Mississippi River Bridge
CAA	Clean Air Act	MT	Mount
CC	Community College	MYP	Multi-Year Program
CD	Collector-Distributor	N	North
CDOT	Chicago Department of Transportation	NB	Northbound
CH	County Highway	NCL	North Corporate Limit
CMAQ	Congestion Mitigation Air Quality	NCIP	National Corridor Infrastructure Improvement Program
CO	County		
CRS	Condition Rating Survey	NE	Northeast
CT	Court	NW	Northwest
CTA	Chicago Transit Authority	NHS	National Highway System
DEMO	Demonstration	OR	Other Road
DIST	District	P.E.	Preliminary Engineering
DR	Drive	PE (PHASE I)	Location Studies
E	East	PE (PHASE II)	Plan Preparation
E-W	East-West	PK	Park
EB	Eastbound	PKWY	Parkway
ECL	East Corporate Limit	PL	Place
EIS	Environmental Impact Statement	PNRS	Projects of National and Regional Significance
EXPWY	Expressway		
EXT	Extension	RD	Road
FAP	Federal-aid Primary	REHAB	Rehabilitation
FAS	Federal-aid Secondary	ROW	Right of Way
FAU	Federal-aid Urban	RR	Railroad
FR	Frontage Road	S	South
FT	Feet	SAFETEA-LU	Safe Accountable Flexible and Efficient Transportation Equity Act – Legacy for Users
FY	Fiscal Year(s)		
HGTS	Heights	SB	Southbound
HPP	High Priority Projects Program	SBI	State Bond Issue
HS	High School	SCL	South Corporate Limit
HWY	Highway	SE	Southeast
I	Interstate Route	ST	Street
ICC	Illinois Commerce Commission	STA	Station
IDNR	Illinois Department of Natural Resources	STR	Structure
IDOT	Illinois Department of Transportation	SW	Southwest

IHPA	Illinois Historic Preservation Agency	TAMP	Transportation Asset Management Plan
		TEA-21	Transportation Equity Act for the 21st Century
ILL	Illinois Route	TI	Transportation Improvements
I&M	Illinois & Michigan		
INCL	Including	TR	Township Road
INT	Intersection	TRAF	Traffic
INTCHG	Interchange	TRIB	Tributary
IRI	International Roughness Index	TSL	Type, Size and Location Plans
ITEP	Illinois Transportation Enhancement Program	US	US Route
ISTEA	Intermodal Surface Transportation Efficiency Act of 1991	W	West
		WB	Westbound
ISTHA	Illinois State Toll Highway Authority	WCL	West Corporate Limit

PROJECT LISTING INDEX

	<u>Page</u>
District 1	
Program Summary	1-i
State Project List	1-1 to 1-215
Local Project List	1-216 to 1-287
District 2	
Program Summary	2-i
State Project List	2-1 to 2-58
Local Project List	2-59 to 2-67
District 3	
Program Summary	3-i
State Project List	3-1 to 3-74
Local Project List	3-75 to 3-95
District 4	
Program Summary	4-i
State Project List	4-1 to 4-54
Local Project List	4-55 to 4-69
District 5	
Program Summary	5-i
State Project List	5-1 to 5-43
Local Project List	5-44 to 5-50
District 6	
Program Summary	6-i
State Project List	6-1 to 6-69
Local Project List	6-70 to 6-91
District 7	
Program Summary	7-i
State Project List	7-1 to 7-55
Local Project List	7-56 to 7-75
District 8	
Program Summary	8-i
State Project List	8-1 to 8-82
Local Project List	8-83 to 8-100
District 9	
Program Summary	9-i
State Project List	9-1 to 9-63
Local Project List	9-64 to 9-87
Statewide Items	
Program Summary	0-i
State Project List	0-1 to 0-22

ILLINOIS DEPARTMENT OF TRANSPORTATION REGION and DISTRICT BOUNDARIES

Region 1



DISTRICT 1

201 WEST CENTER COURT
SCHAUMBURG, ILLINOIS 60196-1096
PHONE: 847/705-4000

Region 2



DISTRICT 2

819 DEPOT AVENUE
DIXON, ILLINOIS 61021-3546
PHONE: 815/284-2271

DISTRICT 3

700 EAST NORRIS DRIVE
OTTAWA, ILLINOIS 61350-1628
PHONE: 815/434-6131

Region 3



DISTRICT 4

401 MAIN STREET
PEORIA, ILLINOIS 61602-1111
PHONE: 309/671-3333

DISTRICT 5

13473 IL Hwy. 133
P. O. BOX 610
PARIS, ILLINOIS 61944-0610
PHONE: 217/465-4181

Region 4



DISTRICT 6

126 EAST ASH STREET
SPRINGFIELD, ILLINOIS 62704-4792
PHONE: 217/782-7301

DISTRICT 7

400 WEST WABASH
EFFINGHAM, ILLINOIS 62401-2699
PHONE: 217/342-3951

Region 5

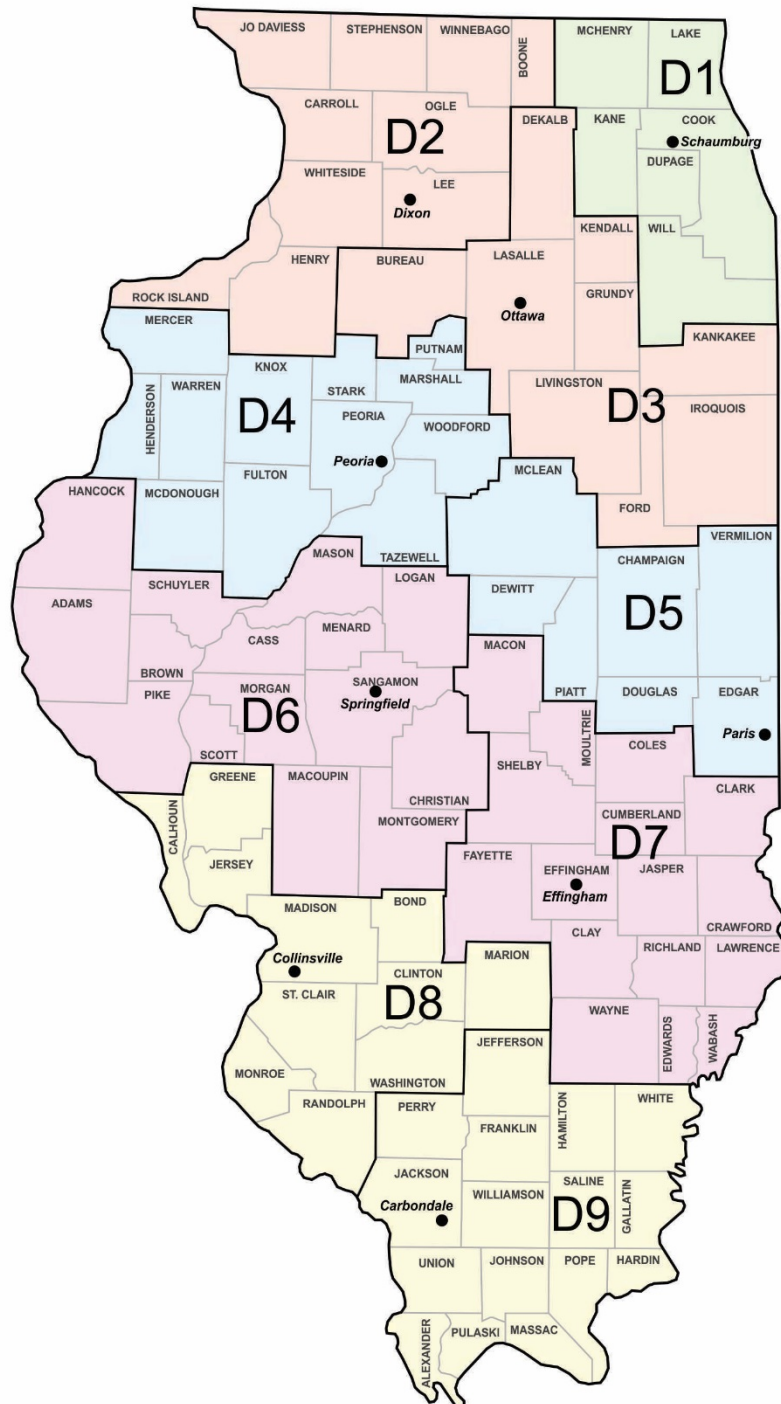


DISTRICT 8

1102 EASTPORT PLAZA DRIVE
COLLINSVILLE, ILLINOIS 62234-6198
PHONE: 618/346-3100

DISTRICT 9

STATE TRANSPORTATION BUILDING
P. O. BOX 100
CARBONDALE, ILLINOIS 62903-0100
PHONE: 618/549-2171



GUIDE TO HIGHWAY PROJECT LISTINGS

Projects on the state highway system identified for the FY 2020-2025 Proposed Highway Improvement Program are listed on the following pages. The lists are identified within IDOT's nine geographic highway districts. The map on the previous page shows individual highway district boundaries.

The following sequence is used within the district project listing:

- Interstate-marked routes in ascending numerical order
- U.S.-marked routes in ascending numerical order
- Illinois-marked routes in ascending numerical order
- Unmarked routes in alphabetical order by street name starting with numbered streets

The estimated cost of each project is shown. The actual cost of a project listed for FY 2020-2025 can vary depending on when it is implemented in the multi-year period.

The listing of projects is arranged in seven columns:

Route / Street	Location	Improvements	Est. Cost	City	MYP Years	
		TAMP Category			Past	Current

Route/Street – Identifies the marked route(s) and street name

Location – Identifies project limits, and length

Improvements – identifies type of improvement

TAMP Category – identifies the Transportation Asset Management Plan (TAMP) category that the project falls within.

Est. Cost – identifies the estimated project cost

City/ County – identifies city or county

MYP Years Past – identifies the number of years a project has appeared in the multi-year program. FY 2020-2025 is year one.

MYP Years Current – identifies projects scheduled for FY 2020 and those scheduled for FY 2021-2025.

Project footnotes denote special fund sources, participation requirements, and other important, project-specific information.

Roadway Information

Miles	AADT	Truck Pct	NHS
1.27	29,579	6.3	Y
0.36	25,267	8.4	N

Miles – Identifies project length.

AADT – Identifies the average volume of traffic for one day (24-hour period).

Truck Pct – Identifies the percentage of the average volume of total trucks compared to the average volume of total vehicles for an average day.

NHS – Shows if this route is designated as part of the National Highway System.

Structure Information

Str Number	AADT	Truck Pct	NHS
0161013	29,100	3	Y

Str Number – Unique identification number assigned to each structure.

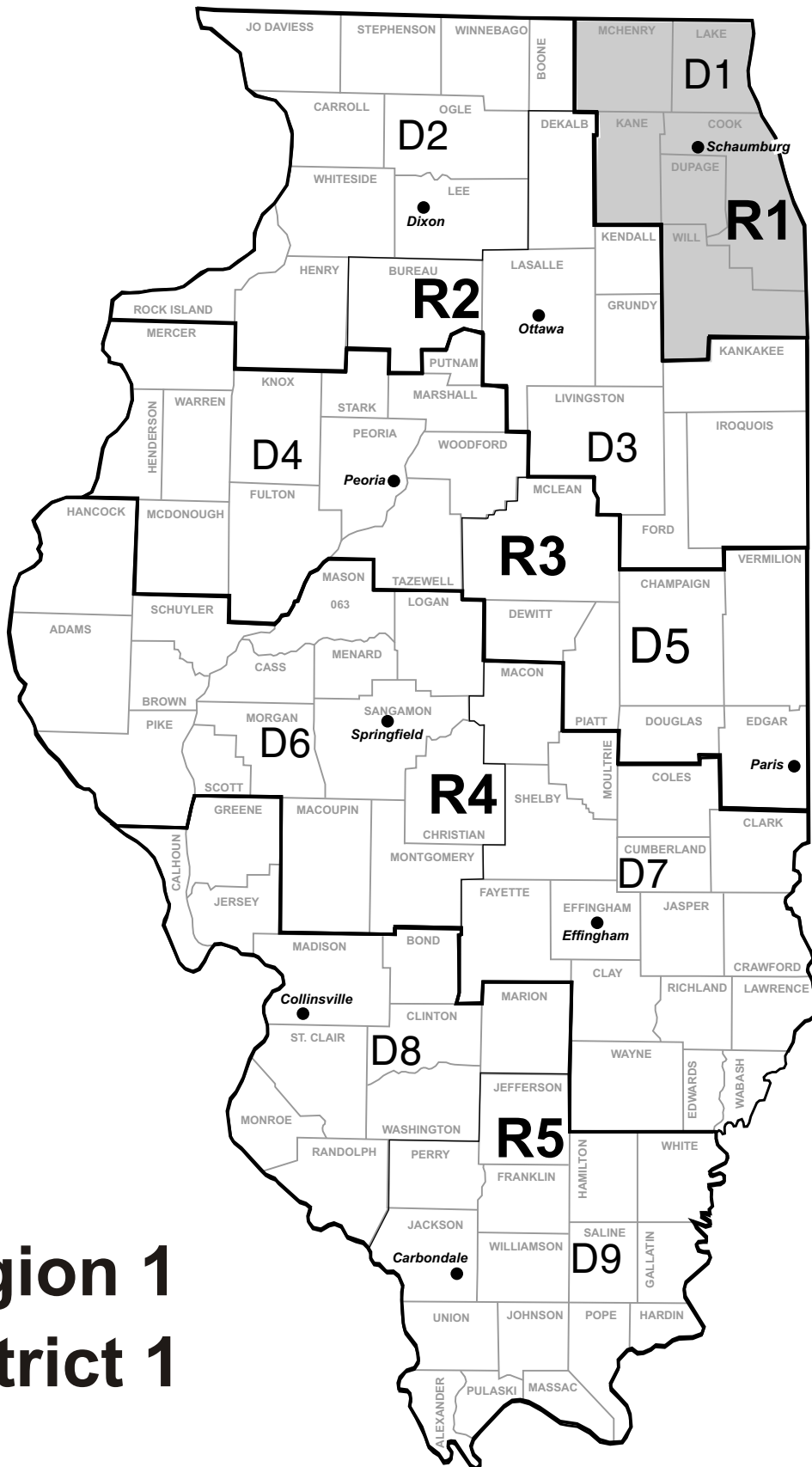
AADT – Annual Average Daily Traffic

Truck Pct – Identifies the percentage of the average volume of total trucks compared to the average volume of total vehicles for an average day.

NHS – Shows if this route is designated as part of the National Highway System.

Region 1

District 1



**TRANSPORTATION PROGRAM SUMMARY
ILLINOIS DEPARTMENT OF TRANSPORTATION
REGION 1, DISTRICT 1, SCHAUMBURG**

Overview

Highway District 1 encompasses six counties in northeastern Illinois and includes the city of Chicago, suburban Cook County, and the five collar counties of DuPage, Kane, Lake, McHenry and Will. The state highway system in District 1 consists of 2,720 miles of highways and 1,448 bridges, supporting more than 76 million miles of travel daily.

State Program

The program for state and local highways will average \$3.91 billion annually for the FY 2020-2025 period. Approximately \$6.63 billion will be provided during FY 2020-2025 for improvements to state highways in District 1. The following table summarizes anticipated accomplishments on the state highway system in District 1 during this time frame.

FY 2020-2025 Programmed Improvements

<u>Roadway Maintenance</u>	
Interstate NHS (miles)	60
Non-Interstate NHS (miles)	234
Non-NHS Marked (miles)	40
Non-NHS Unmarked (miles)	135
<u>Bridges</u>	
Interstate NHS (Sq. Ft.)	521,329
Non-Interstate NHS (Sq. Ft.)	1,130,460
Non-NHS Marked (Sq. Ft.)	22,829
Non-NHS Unmarked (Sq. Ft.)	722,547
<u>Safety/System Modernization</u>	
Interstate NHS (miles)	0
Non-Interstate NHS (miles)	3
Non-NHS Marked (miles)	0
Non-NHS Unmarked (miles)	3
Safety Locations (number)	188
<u>System Expansion</u>	
Interstate NHS (miles)	0
Non-Interstate NHS (miles)	27
Non-NHS Marked (miles)	4
Non-NHS Unmarked (miles)	1
New Bridges (Sq. Ft.)	226,565
<u>Preservation</u>	
Roads & Bridges (\$M)	852.930

Major Highway projects of interest that are tentatively scheduled during the FY 2020-2025 time frame include:

- **Interstate 55 from Illinois 129 to Lorenzo Road; at Illinois 129; at Lorenzo Road; and East and West Frontage Roads from Kavanaugh Road to Lorenzo Road in Will County.** Interchange reconstruction at Lorenzo Road; interchange reconstruction, bridge replacement and utility adjustments at Illinois 129; construction of auxiliary lanes, widening and resurfacing on 2.5 miles, engineering for design, location and environmental studies, engineering for contract plans, land acquisition, construction

engineering, and utility adjustments from Illinois 129 to Lorenzo Road; and reconstruction of the east and west frontage roads from Kavanaugh Road to Lorenzo Road are programmed during FY 2020-2025 at an estimated total cost of \$148.7 million. Of this total, \$600,000 is included in FY 2020 for engineering for design, location and environmental studies.

- **Interstate 55 at Airport Road/Lockport Road and at Illinois 126 in Romeoville.** Interchange construction at Airport Road/Lockport Road and at Illinois 126, engineering for contract plans, land acquisition, construction engineering, and utility adjustments are programmed during FY 2021-2025 at an estimated total cost of \$181.4 million.
- **Interstate 190 (Kennedy Expressway) from Bessie Coleman Drive to Interstate 90 (Kennedy Expressway) in Chicago and Rosemont.** Reconstruction of 2.1 miles, construction of auxiliary lanes, engineering for contract plans, construction engineering, and utility adjustments are programmed during FY 2020-2025 at an estimated cost of \$561 million.
- **Interstate 80 from Ridge Road to US 30 (Lincoln Highway) in Joliet, New Lenox and Minooka.** Reconstruction for 16 miles, construction of two new bridges over the Des Plaines River, construction of auxiliary lanes at the interchanges within the project limits, as well as various bridge work along the entire corridor, including multiple bridge replacements. In addition, bridge superstructures, bridge replacements, bridge widening, reconstruction, bridge repair, bridge fabrication, utility adjustments, construction engineering and a railroad flagger are programmed for eastbound and westbound structures from Illinois 53 (Chicago Street) to Rowell Avenue. Also included along the entire corridor is engineering for design, location and environmental studies, engineering for contract plans, land acquisition, construction engineering, utility adjustments and railroad flaggers. The estimated total cost of the programmed work within this corridor during FY 2020-2025 is \$1.2 billion. Of this total, \$104.3 million is included in FY 2020 for bridge superstructure, bridge replacements, bridge widening, reconstruction, bridge fabrication, construction engineering and a railroad flagger at eastbound structures from Illinois 53 (Chicago Street) to Rowell Avenue, as well as engineering for design, location and environmental studies, engineering for contract plans and land acquisition for the entire corridor.
- **Interstate 90/94 at Interstate 290/Congress Parkway (Jane Byrne Interchange) in Chicago.** Bridge replacement, ramp modifications, reconstruction of 4.2 miles, retaining walls, noise barriers, lighting, landscaping, drainage improvements, bridge removal and demolition, bridge painting, miscellaneous work, ADA improvements, construction engineering, and engineering for contract plans are programmed during FY 2020-2025 at an estimated cost of \$210 million. Of this total, \$173 million is included in FY 2020 for bridge replacement, reconstruction of 4.2 miles, ramp modifications, retaining walls, bridge removal and demolition, drainage improvements, lighting, miscellaneous work, landscaping, construction engineering, and engineering for contract plans. The FY 2021-2025 portion of the program includes \$37 million for bridge painting, landscaping, miscellaneous work, engineering for contract plans, and construction engineering. The I-90/94 (Kennedy Expressway) and I-290 Jane Byrne Interchange in downtown Chicago has been identified as one of the nation's worst freight bottleneck locations. The Jane Byrne Interchange links the Dan Ryan Expressway (I-90/94) to the south, the Eisenhower Expressway (I-290) to the west, Congress Parkway to the east and the Kennedy Expressway (I-90/94) to the north. The interchange is congested for many hours of the day causing substantial backups in every direction. *Provides for efficient freight movement.*
- **US 12/20/45 (95th Street) at Stony Island Avenue in Chicago.** Bridge replacements, railroad separation replacement, intersection reconstruction, lower roadway, pump station, lighting, land acquisition, engineering for contract plans, construction engineering, utility adjustments, railroad engineering, and a railroad flagger are programmed during FY 2020-2025 at an estimated cost of \$92 million. Of this total, \$10.2 million is included in FY 2020 for engineering for contract plans and land acquisition.

- **US 20 from west of Randall Road to east of Shales Parkway in Elgin.** bridge replacements, ramp modifications, bridge repairs, new bridge decks, bridge superstructures, bridge widening, noise walls, channelization, safety improvements, construction of auxiliary lanes, engineering for contract plans, land acquisition, construction engineering, utility adjustments, and a railroad flagger are programmed during FY 2020-2025 at an estimated cost of \$109.4 million. Of this total, \$15 million is included in FY 2020 for engineering for contract plans and land acquisition. *This project has been approved for Illinois Special Bridge Program funding.*
- **US 41 at Illinois 176 in Lake Bluff.** Reconstruction and construction of an additional lane for one mile, interchange construction, construction of auxiliary lanes, engineering for contract plans, land acquisition, construction engineering, and utility adjustments are programmed during FY 2020-2025 at an estimated cost of \$53.2 million. Of this total, \$10 million is included in FY 2020 for land acquisition and engineering for contract plans.
- **US 52 (Jefferson Street) from River Road to Houbolt Road in Shorewood and Joliet.** Reconstruction on 2.5 miles, bridge widening, turning lanes, culvert extension, bridge repair, engineering for contract plans, land acquisition, construction engineering, and utility adjustments are programmed during FY 2021-2025 at an estimated cost of \$97.5 million.
- **Illinois 31 (Front Street) from south of Illinois 120 (Belvidere Road) to north of Illinois 176 (Terra Cotta Avenue) and at a drainage ditch 4 miles south of US 12 in McHenry.** Reconstruction and construction of additional lanes for 6.3 miles, culvert replacement, engineering for contract plans, land acquisition, preliminary engineering for right-of-way, preliminary engineering surveys, construction engineering, and utility adjustments are programmed during FY 2020-2025 at an estimate cost of \$113.2 million. Of this total, \$2.4 million is included in FY 2020 for engineering for contract plans, preliminary engineering for right-of-way, and preliminary engineering for surveys.
- **Illinois 43 (Harlem Avenue) at BRC Railroad (65th Street) in Bedford Park.** A railroad grade separation, land acquisition, engineering for contract plans, construction engineering, utility adjustments, and a railroad flagger are programmed during FY 2021-2025 at an estimated cost of \$118.8 million.
- **Illinois 47 Corridor Improvements:**
 1. **North of Illinois 120 (McHenry Avenue) to US 14 in Woodstock.** Reconstruction and construction of additional lanes for 2 miles, intersection improvement, culvert replacement, land acquisition, engineering for contract plans, construction engineering, utility adjustments and a railroad flagger are programmed during FY 2020-2025 at an estimated cost of \$58.6 million. Of this total, \$9.6 million is included in FY 2020 for land acquisition.
 2. **Illinois 47/Illinois 176 (Pleasant Valley Road) at Illinois 176 (north and south junctions) and at Pleasant Valley Road in McHenry County.** Intersection reconstruction, land acquisition, engineering for contract plans, and construction engineering are programmed during FY 2020-2025 at an estimated cost of \$44.5 million. Of this total, \$3.6 million is included in FY 2020 for engineering for contract plans and land acquisition.
 3. **At Kishwaukee River in McHenry County.** Bridge replacement and construction engineering are programmed during FY 2020-2025 at an estimated cost of \$8.0 million. Of this total, \$7.6 million is included in FY 2020 for bridge replacement and construction engineering.
 4. **Illinois 47/US 30 from Cross Street to south of Galena Boulevard in Sugar Grove and Yorkville.** Reconstruction and construction of additional lanes for 4.3 miles, bridge replacement, culvert replacement, engineering for contract plans, and construction engineering are programmed during FY 2021-2025 at an estimated cost of \$70 million. *This is a SAFTEA-LU National Corridor Infrastructure Project.*

- **Illinois 53 (Chicago Street) from US 52 to Arsenal Road in Joliet, Elwood and Wilmington.** Intersection improvement, channelization, engineering for contract plans, construction engineering, land acquisition, and utility adjustments are programmed during FY 2021-2025 at an estimated cost of \$50 million.
- **Illinois 56 (Butterfield Road) at Illinois 53 and from west of Illinois 53 to west of Interstate 355 in Downers Grove.** Reconstruction and construction of additional lanes for 2 miles, intersection reconstruction, ADA improvements, bridge repair, bridge deck overlay, bridge beam replacement, culvert rehabilitation, noise barriers, retaining wall, construction engineering, and utility adjustments are programmed during FY 2021-2025 at an estimated cost of \$25.6 million.
- **Illinois 60/Illinois 83 from Illinois 176 (Maple Avenue) to CN Railroad in Mundelein.** Reconstruction and construction of additional lanes for 3 miles, construction of a railroad grade separation, engineering for contract plans, construction engineering, land acquisition, utility adjustments, and a railroad flagger are programmed during FY 2020-2025 at an estimated cost of \$129.4 million. Of this total, \$9 million is included in FY 2020 for engineering for contract plans and land acquisition.
- **Illinois 120 from Ashford Lane to US 45 in Grayslake.** Reconstruction and construction of additional lanes for nearly one mile, engineering for design, location and environmental studies, engineering for contract plans, land acquisition, and construction engineering are programmed during FY 2020-2025 at an estimated cost of \$29.6 million. Of this total, \$1.4 million is included in FY 2020 for engineering for design, location and environmental studies.
- **Illinois 131 (Green Bay Road) from Wadsworth Road to Sunset Avenue in Beach Park.** Reconstruction and construction of additional lanes for 2.5 miles, engineering for contract plans, land acquisition, utility adjustments, and construction engineering are programmed during FY 2020-2025 at an estimated cost of \$80 million. Of this total, \$16.4 million is included in FY 2020 for engineering for contract plans and land acquisition.
- **Barrington Road from south of Illinois 62 (Algonquin Road) to Central Road in South Barrington.** Reconstruction and construction of additional lanes for 1.5 miles, culvert rehabilitation, engineering for contract plans, construction engineering, and utility adjustments are programmed during FY 2020-2025 at an estimated cost of \$19.4 million. Of this total, \$700,000 is included in FY 2020 for engineering for contract plans.
- **Willow Road from east of the Des Plaines River to Waterview Drive/Protection Parkway in Prospect Heights.** Reconstruction and construction of additional lanes for one mile, intersection improvement, lighting, noise barriers, a new bridge deck, bridge repairs, land acquisition, construction engineering, and utility adjustments are programmed during FY 2020-2025 at an estimated cost of \$25.4 million. Of this total, \$3.4 million is included in FY 2020 for land acquisition.

COOK COUNTY

FY 2020-2025

PROPOSED HIGHWAY IMPROVEMENT PROGRAM

**FY 2020-2025 Rebuild Illinois
Highway Improvement Program
District 1
State Highways
COOK COUNTY**

Route / Street	Location	Improvements	Est. Cost	City	MYP Years	
		TAMP Category			Past	Current
I 57	WILL CO LINE TO 0.1 MI N OF 175TH ST Miles = 7.24	STANDARD OVERLAY	\$8,000,000	MATTESON RICHTON PARK COUNTRY CLUB HILLS	1	2021-2025
Roadway Information		PRESERVATION - PAVEMENTS				
<u>Miles</u>	<u>AADT</u>	<u>Truck Pct</u>	<u>NHS</u>			
7.24	73,032	11.4	Y			
I 57	WILL CO LINE TO 0.1 MI N OF 175TH ST	CONSTRUCTION ENGINEERING	\$1,000,000	MATTESON RICHTON PARK COUNTRY CLUB HILLS	1	2021-2025
		PRESERVATION - PAVEMENTS				
I 57	AT STEGER RD	BRIDGE NEW DECK	\$1,753,000		4	2021-2025
		REHABILITATION - BRIDGES				
				Structure Information		
				<u>Str Number</u>	<u>AADT</u>	<u>Truck Pct</u>
				0161108	2,350	5
						N
I 57	AT SAUK TRAIL	BRIDGE NEW DECK	\$5,129,000	RICHTON PARK	4	2020
		REHABILITATION - BRIDGES				
				Structure Information		
				<u>Str Number</u>	<u>AADT</u>	<u>Truck Pct</u>
				0160575	10,800	8
						N
I 57	AT SAUK TRAIL	BRIDGE PAINTING	\$1,000,000	RICHTON PARK	1	2021-2025
		PRESERVATION - BRIDGES				

**FY 2020-2025 Rebuild Illinois
Highway Improvement Program
District 1
State Highways
COOK COUNTY**

Route / Street	Location	Improvements	Est. Cost	City	MYP Years	
		TAMP Category			Past	Current
I 57	AT 175TH ST	BRIDGE NEW DECK	\$3,000,000		3	2021-2025
		REHABILITATION - BRIDGES		Structure Information <u>Str Number</u> <u>AADT</u> <u>Truck Pct</u> <u>NHS</u> 0161095 4,450 7 N		
I 57	AT US 6 (159TH ST)	BRIDGE NEW DECK BRIDGE REPAIR SUBSTRUCTURE WIDENING ADA IMPROVEMENTS	\$4,315,000	MARKHAM	4	2021-2025
		REHABILITATION - BRIDGES		Structure Information <u>Str Number</u> <u>AADT</u> <u>Truck Pct</u> <u>NHS</u> 0161013 29,100 3 Y		
I 57	AT US 6 (159TH ST)	P.E. (PHASE II)	\$1,000,000	MARKHAM	3	2020
		REHABILITATION - BRIDGES				
I 57	AT US 6 (159TH ST)	P.E. (PHASE II)	\$500,000	MARKHAM	1	2021-2025
		REHABILITATION - BRIDGES				
I 57	S OF I-294 (TRI-STATE TOLLWAY) TO ILL 1 (HALSTED ST) Miles = 8.06	STANDARD OVERLAY	\$13,460,000	MARKHAM POSEN DIXMOOR RIVERDALE BLUE ISLAND CALUMET PARK CHICAGO	3	2021-2025
		PRESERVATION - PAVEMENTS				
Roadway Information						
<u>Miles</u>	<u>AADT</u>	<u>Truck Pct</u>	<u>NHS</u>			
8.06	123,606	5.1	Y			

**FY 2020-2025 Rebuild Illinois
Highway Improvement Program
District 1
State Highways
COOK COUNTY**

Route / Street	Location	Improvements	Est. Cost	City	MYP Years	
		TAMP Category			Past	Current
I 57	S OF I-294 (TRI-STATE TOLLWAY) TO ILL 1 (HALSTED ST)	BRIDGE DECK SEALING	\$480,000	POSEN	2	2021-2025
		PRESERVATION - BRIDGES				
I 57	S OF I-294 (TRI-STATE TOLLWAY) TO ILL 1 (HALSTED ST)	P.E. (PHASE II)	\$1,000,000	MARKHAM POSEN DIXMOOR RIVERDALE BLUE ISLAND CALUMET PARK CHICAGO	2	2021-2025
		PRESERVATION - PAVEMENTS				
I 57	AT 127TH ST	BRIDGE DECK OVERLAY BRIDGE JOINT REPLACE/REPAIR	\$1,000,000	CALUMET PARK	3	2021-2025
		PRESERVATION - BRIDGES				
I 57 DAN RYAN EXPWY	AT PARNELL AVE	BRIDGE NEW DECK	\$2,100,000	CHICAGO	3	2021-2025
		REHABILITATION - BRIDGES		Structure Information <u>Str Number</u> <u>AADT</u> <u>Truck Pct</u> <u>NHS</u> 0160209 750 12 N		
I 80	AT OAK PARK AVE	BRIDGE NEW DECK BRIDGE SUPERSTRUCTURE	\$2,674,000	TINLEY PARK	4	2021-2025
		REHABILITATION - BRIDGES		Structure Information <u>Str Number</u> <u>AADT</u> <u>Truck Pct</u> <u>NHS</u> 0160927 3,050 3 N		

**FY 2020-2025 Rebuild Illinois
Highway Improvement Program
District 1
State Highways
COOK COUNTY**

Route / Street	Location	Improvements	Est. Cost	City	MYP Years								
		TAMP Category			Past	Current							
I 80	I-57 TO KEDZIE AVE	BRIDGE DECK OVERLAY BRIDGE JOINT REPLACE/REPAIR <div>PRESERVATION - BRIDGES</div>	\$6,200,000	COUNTRY CLUB HILLS	2	2021-2025							
I 80 (EASTBOUND)	AT I-294 (TRI-STATE TOLLWAY)(NB)	BRIDGE REPLACEMENT <div>RECONSTRUCTION - BRIDGES</div>	\$5,800,000	HAZEL CREST	3	2021-2025							
				<div>Structure Information</div> <table><tr><th>Str Number</th><th>AADT</th><th>Truck Pct</th><th>NHS</th></tr><tr><td>0162132</td><td>1,500</td><td>N/A</td><td>Y</td></tr></table>		Str Number	AADT	Truck Pct	NHS	0162132	1,500	N/A	Y
Str Number	AADT	Truck Pct	NHS										
0162132	1,500	N/A	Y										
I 80 (EASTBOUND)	AT I-294 (TRI-STATE TOLLWAY) (NB)	P.E. (PHASE II) <div>RECONSTRUCTION - BRIDGES</div>	\$600,000	HAZEL CREST	2	2021-2025							
I 80	AT I-294 (TRI-STATE TOLLWAY) (NB)	CONSTRUCTION ENGINEERING <div>RECONSTRUCTION - BRIDGES</div>	\$900,000	HAZEL CREST	1	2021-2025							
I 90 KENNEDY EXPWY (WESTBOUND) ILL 72	I-90: I-190 TO ILL 43 (HARLEM AVE) (WB) & ILL 72 / BRYN MAWR AVE: W OF ILL 171 (CUMBERLAND AVE) TO ILL 43 (HARLEM AVE)	CONSTRUCTION ENGINEERING <div>RECONSTRUCTION - PAVEMENTS</div>	\$2,750,000	CHICAGO PARK RIDGE	2	2020							

**FY 2020-2025 Rebuild Illinois
Highway Improvement Program
District 1
State Highways
COOK COUNTY**

Route / Street	Location	Improvements	Est. Cost	City	MYP Years	
		TAMP Category			Past	Current
I 90 KENNEDY EXPWY	I-190 TO ILL 43 (HARLEM AVE)	CONSTRUCTION ENGINEERING	\$725,000	CHICAGO	3	2020
		MISCELLANEOUS IMPROVEMENTS				
I 90 KENNEDY EXPWY	ILL 43 (HARLEM AVE) TO I-94 (EDENS JCT) Miles = 3.51	DESIGNED OVERLAY DRAINAGE BRIDGE DECK SEALING BRIDGE REPAIR BRIDGE CLEANING	\$16,000,000	CHICAGO	4	2020
Roadway Information		REHABILITATION - PAVEMENTS				
Miles	AADT	Truck Pct	NHS			
3.51	164,557	3.2	Y			
I 90 KENNEDY EXPWY	ILL 43 (HARLEM AVE) TO I-94 (EDENS JCT)	CONSTRUCTION ENGINEERING	\$1,000,000	CHICAGO	4	2020
		REHABILITATION - PAVEMENTS				
I 90 KENNEDY EXPWY	ILL 43 (HARLEM AVE) TO I-94 (EDENS JCT)	CONSTRUCTION ENGINEERING	\$1,000,000	CHICAGO	1	2021-2025
		REHABILITATION - PAVEMENTS				
I 90 I 94	AT I-290 / CONGRESS PKWY (JANE BYRNE INTCHG) (MONROE ST OVER I-90/94)	CONSTRUCTION ENGINEERING	\$116,000	CHICAGO	1	2020
		RECONSTRUCTION - PAVEMENTS				

**FY 2020-2025 Rebuild Illinois
Highway Improvement Program
District 1
State Highways
COOK COUNTY**

Route / Street	Location	Improvements	Est. Cost	City	MYP Years	
		TAMP Category			Past	Current
I 90 I 94	AT I-290 / CONGRESS PKWY (JANE BYRNE INTCHG) - HIGH MAST LIGHTING & INTELLIGENT TRANSPORTATION SYSTEMS	LIGHTING MISCELLANEOUS	\$4,000,000	CHICAGO	1	2020
		MISCELLANEOUS IMPROVEMENTS				
I 90 I 94	AT I-290 / CONGRESS PKWY (JANE BYRNE INTCHG) (NEAR UIC)	CONSTRUCTION ENGINEERING	\$225,000	CHICAGO	1	2020
		RECONSTRUCTION - PAVEMENTS				
I 90 I 94	AT I-290 / CONGRESS PKWY (JANE BYRNE INTCHG) - HIGH MAST LIGHTING & INTELLIGENT TRANSPORTATION SYSTEMS	CONSTRUCTION ENGINEERING	\$800,000	CHICAGO	2	2021-2025
		MISCELLANEOUS IMPROVEMENTS				
I 90 I 94	AT I-290 / CONGRESS PKWY (JANE BYRNE INTCHG)	P.E. (PHASE II) P.E. (CONSULTANT PLANS)	\$5,000,000	CHICAGO	2	2020
		RECONSTRUCTION - PAVEMENTS				
I 90 I 94	AT I-290 / CONGRESS PKWY (JANE BYRNE INTCHG)	P.E. (PHASE II) P.E. (CONSULTANT PLANS)	\$5,600,000	CHICAGO	2	2021-2025
		RECONSTRUCTION - PAVEMENTS				

**FY 2020-2025 Rebuild Illinois
Highway Improvement Program
District 1
State Highways
COOK COUNTY**

Route / Street	Location	Improvements	Est. Cost	City	MYP Years	
		TAMP Category			Past	Current
I 90 I 94	AT I-290 / CONGRESS PKWY (JANE BYRNE INTCHG) - MISCELLANEOUS INTCHG RAMPS AT VARIOUS LOCATIONS	CONSTRUCTION ENGINEERING	\$5,500,000	CHICAGO	2	2020
		RECONSTRUCTION - PAVEMENTS				
I 90 I 94	AT I-290 / CONGRESS PKWY (JANE BYRNE INTCHG) - MISCELLANEOUS INTCHG RAMPS AT VARIOUS LOCATIONS	CONSTRUCTION ENGINEERING	\$2,500,000	CHICAGO	2	2021-2025
		RECONSTRUCTION - PAVEMENTS				
I 90 I 94	AT I-290 / CONGRESS PKWY (JANE BYRNE INTCHG) - HIGH MAST LIGHTING & INTELLIGENT TRANSPORTATION SYSTEMS	CONSTRUCTION ENGINEERING	\$200,000	CHICAGO	2	2021-2025
		MISCELLANEOUS IMPROVEMENTS				
I 90 I 94	AT I-290 / CONGRESS PKWY (JANE BYRNE INTCHG)	LANDSCAPING	\$200,000	CHICAGO	6	2020
		MISCELLANEOUS IMPROVEMENTS				
I 90 I 94	AT I-290 / CONGRESS PKWY (JANE BYRNE INTCHG) - GREEN SPACE CONTRACT AT VARIOUS LOCATIONS	LANDSCAPING MISCELLANEOUS	\$3,000,000	CHICAGO	4	2021-2025
		MISCELLANEOUS IMPROVEMENTS				

**FY 2020-2025 Rebuild Illinois
Highway Improvement Program
District 1
State Highways
COOK COUNTY**

Route / Street		Location	Improvements	Est. Cost	City	MYP Years	
			TAMP Category			Past	Current
I 90		I-290 / CONGRESS PKWY (JANE BYRNE INTCHG) - ADAMS ST & JACKSON BLVD OVER I-90/94 (DAN RYAN EXPWY)	BRIDGE REPLACEMENT	\$47,000,000	CHICAGO	1	2020
I 94			RETAINING WALL				
			LIGHTING				
			NOISE BARRIERS				
			ADA IMPROVEMENTS				
			RECONSTRUCTION - BRIDGES				
						Structure Information	
						Str Number	AADT
						0160589	13,800
						0160588	10,700
						Truck Pct	NHS
						10	N
						17	N
I 90		I-290 / CONGRESS PKWY (JANE BYRNE INTCHG) - ADAMS ST OVER I-90/94 (DAN RYAN EXPWY)	CONSTRUCTION ENGINEERING	\$5,575,000	CHICAGO	2	2021-2025
I 94							
			RECONSTRUCTION - BRIDGES				
I 90		I-290 / CONGRESS PKWY (JANE BYRNE INTCHG) - ADAMS ST & JACKSON BLVD OVER I-90/94 (DAN RYAN EXPWY)	CONSTRUCTION ENGINEERING	\$1,400,000	CHICAGO	1	2021-2025
I 94							
			RECONSTRUCTION - BRIDGES				
I 90		AT I-290 / CONGRESS PKWY (JANE BYRNE INTCHG) - (JACKSON BLVD ADVANCE WORK)	RETAINING WALL	\$11,241,000	CHICAGO	1	2020
I 94							
			DRAINAGE				
			BRIDGE REMOVAL/DEMOLITION				
			MISCELLANEOUS IMPROVEMENTS				
I 90		AT I-290 / CONGRESS PKWY (JANE BYRNE INTCHG) - (JACKSON BLVD ADVANCE WORK)	CONSTRUCTION ENGINEERING	\$500,000	CHICAGO	1	2020
I 94							
			MISCELLANEOUS IMPROVEMENTS				

**FY 2020-2025 Rebuild Illinois
Highway Improvement Program
District 1
State Highways
COOK COUNTY**

Route / Street	Location	Improvements	Est. Cost	City	MYP Years	
		TAMP Category			Past	Current
I 90 I 94	AT I-290 / CONGRESS PKWY (JANE BYRNE INTCHG) - (JACKSON BLVD ADVANCE WORK)	CONSTRUCTION ENGINEERING	\$900,000	CHICAGO	1	2021-2025
		MISCELLANEOUS IMPROVEMENTS				
I 90 I 94	AT I-290 / CONGRESS PKWY (JANE BYRNE INTCHG) (EB) RAMP TO I-90/94 (NB)	CONSTRUCTION ENGINEERING	\$2,000,000	CHICAGO	2	2020
		RECONSTRUCTION - PAVEMENTS				
I 90 I 94	AT I-290 / CONGRESS PKWY (JANE BYRNE INTCHG) (EB) RAMP TO I-90/94 (NB)	CONSTRUCTION ENGINEERING	\$2,000,000	CHICAGO	2	2021-2025
		RECONSTRUCTION - PAVEMENTS				
I 90 I 94	AT I-290 / CONGRESS PKWY (JANE BYRNE INTCHG) - I-90/94 (NB): ROOSEVELT RD TO LAKE ST / MADISON ST Miles = 1.96	RECONSTRUCTION RETAINING WALL RAMP MODIFICATIONS	\$47,910,000	CHICAGO	1	2020
		RECONSTRUCTION - PAVEMENTS				
I 90 I 94 DAN RYAN EXPWY (SOUTHBOUND)	ROOSEVELT RD TO US 12/20 (95TH ST)	PAVEMENT MARKING	\$1,532,000	CHICAGO	1	2020
		MAINTENANCE - PAVEMENTS				

**FY 2020-2025 Rebuild Illinois
Highway Improvement Program
District 1
State Highways
COOK COUNTY**

Route / Street	Location	Improvements	Est. Cost	City	MYP Years	
		TAMP Category			Past	Current
I 90 I 94 DAN RYAN EXPWY (NORTHBOUND)	ROOSEVELT RD TO US 12/20 (95TH ST)	PAVEMENT MARKING	\$1,443,000	CHICAGO	1	2020
		MAINTENANCE - PAVEMENTS				
I 90 I 94	AT I-290 / CONGRESS PKWY (JANE BYRNE INTCHG) - I-90/94 (NB): ROOSEVELT RD TO LAKE ST / MADISON ST	CONSTRUCTION ENGINEERING	\$700,000	CHICAGO	2	2020
		RECONSTRUCTION - PAVEMENTS				
I 90 I 94	AT I-290 / CONGRESS PKWY (JANE BYRNE INTCHG) - I-90/94 (NB): ROOSEVELT RD TO LAKE ST / MADISON ST	CONSTRUCTION ENGINEERING	\$5,900,000	CHICAGO	2	2021-2025
		RECONSTRUCTION - PAVEMENTS				
I 90 I 94	AT I-290 / CONGRESS PKWY (JANE BYRNE INTCHG) - I-90/94 (SB): ROOSEVELT RD TO LAKE ST / MADISON ST Miles = 2.28	RECONSTRUCTION RAMP MODIFICATIONS RETAINING WALL	\$47,950,000	CHICAGO	1	2020
		RECONSTRUCTION - PAVEMENTS				
I 90 I 94	AT I-290 / CONGRESS PKWY (JANE BYRNE INTCHG) - I-90/94 (SB): ROOSEVELT RD TO LAKE ST / MADISON ST	CONSTRUCTION ENGINEERING	\$600,000	CHICAGO	2	2020
		RECONSTRUCTION - PAVEMENTS				

**FY 2020-2025 Rebuild Illinois
Highway Improvement Program
District 1
State Highways
COOK COUNTY**

Route / Street	Location	Improvements	Est. Cost	City	MYP Years	
		TAMP Category			Past	Current
I 90 I 94	AT I-290 / CONGRESS PKWY (JANE BYRNE INTCHG) - I-90/94 (SB): ROOSEVELT RD TO LAKE ST / MADISON ST	CONSTRUCTION ENGINEERING	\$6,200,000	CHICAGO	2	2021-2025
		RECONSTRUCTION - PAVEMENTS				
I 90 I 94	AT I-290 / CONGRESS PKWY (JANE BYRNE INTCHG) BRIDGE (EB & WB) E OF DES PLAINES ST & I-290 (WB) BRIDGE OVER I-90/94	BRIDGE PAINTING	\$2,500,000	CHICAGO	1	2021-2025
		MISCELLANEOUS IMPROVEMENTS				
I 90 I 94	AT I-290 / CONGRESS PKWY (JANE BYRNE INTCHG) BRIDGE (EB & WB) E OF DES PLAINES ST & I-290 (WB) BRIDGE OVER I-90/94	CONSTRUCTION ENGINEERING	\$300,000	CHICAGO	2	2021-2025
		MISCELLANEOUS IMPROVEMENTS				
I 90 KENNEDY EXPWY	AT FOSTER AVE	BRIDGE REPLACEMENT DRAINAGE ADA IMPROVEMENTS	\$14,638,000	CHICAGO	3	2021-2025
		RECONSTRUCTION - BRIDGES		Structure Information <u>Str Number</u> <u>AADT</u> <u>Truck Pct</u> <u>NHS</u> 0161100 30,300 1 N		
I 90 KENNEDY EXPWY	AT FOSTER AVE	RR FLAGGER	\$1,300,000	CHICAGO	1	2021-2025
		RECONSTRUCTION - BRIDGES				

**FY 2020-2025 Rebuild Illinois
Highway Improvement Program
District 1
State Highways
COOK COUNTY**

Route / Street	Location	Improvements	Est. Cost	City	MYP Years	
		TAMP Category			Past	Current
I 90 KENNEDY EXPWY	AT FOSTER AVE	P.E. (PHASE II)	\$1,400,000	CHICAGO	3	2020
		RECONSTRUCTION - BRIDGES				
I 90 KENNEDY EXPWY	AT FOSTER AVE	CONSTRUCTION ENGINEERING	\$1,600,000	CHICAGO	3	2021-2025
		RECONSTRUCTION - BRIDGES				
I 90 I 94 KENNEDY EXPWY	AT FOSTER AVE & LAWRENCE AVE TO OHIO ST (REHAB OF EXISTING KENNEDY EXPWY REVERSIBLE LANE ACCESS CONTROL SYSTEM)	MISCELLANEOUS	\$27,000,000	CHICAGO	4	2021-2025
		MISCELLANEOUS IMPROVEMENTS				
I 90 I 94 KENNEDY EXPWY	AT FOSTER AVE & LAWRENCE AVE TO OHIO ST (REHAB OF EXISTING KENNEDY EXPWY REVERSIBLE LANE)	UTILITY ADJUSTMENT	\$220,000	CHICAGO	4	2021-2025
		MISCELLANEOUS IMPROVEMENTS				
I 90 I 94 KENNEDY EXPWY	AT FOSTER AVE & LAWRENCE AVE TO OHIO ST (REHAB OF EXISTING KENNEDY EXPWY REVERSIBLE LANE)	CONSTRUCTION ENGINEERING	\$500,000	CHICAGO	4	2021-2025
		MISCELLANEOUS IMPROVEMENTS				

**FY 2020-2025 Rebuild Illinois
Highway Improvement Program
District 1
State Highways
COOK COUNTY**

Route / Street	Location	Improvements	Est. Cost	City	MYP Years	
		TAMP Category			Past	Current
I 90 I 94 KENNEDY EXPWY	I-94 (EDENS EXPWY) TO HUBBARD ST	BRIDGE DECK OVERLAY	\$60,000,000	CHICAGO	4	2021-2025
		PRESERVATION - BRIDGES				
I 90 I 94 KENNEDY EXPWY	I-94 (EDENS EXPWY) TO HUBBARD ST	P.E. (PHASE I)	\$600,000	CHICAGO	3	2020
		PRESERVATION - BRIDGES				
I 90 I 94 KENNEDY EXPWY	I-94 (EDENS EXPWY) TO HUBBARD ST	P.E. (PHASE II)	\$6,000,000	CHICAGO	4	2021-2025
		PRESERVATION - BRIDGES				
I 90 I 94 KENNEDY EXPWY	I-94 (EDENS EXPWY) TO HUBBARD ST	CONSTRUCTION ENGINEERING	\$6,000,000	CHICAGO	3	2021-2025
		PRESERVATION - BRIDGES				
I 90 KENNEDY EXPWY	AT METRA & AT UP RR	BRIDGE PAINTING RR FLAGGER	\$1,250,000	CHICAGO	3	2021-2025
		PRESERVATION - BRIDGES				

**FY 2020-2025 Rebuild Illinois
Highway Improvement Program
District 1
State Highways
COOK COUNTY**

Route / Street	Location	Improvements	Est. Cost	City	MYP Years	
		TAMP Category			Past	Current
I 90 I 94	HUBBARDS CAVE TO N OF I-290 (EISENHOWER EXPWY) Miles = 1.17	DESIGNED OVERLAY RAMP REPAIR	\$6,100,000	CHICAGO	3	2021-2025
Roadway Information		REHABILITATION - PAVEMENTS				
<u>Miles</u>	<u>AADT</u>	<u>Truck Pct</u>	<u>NHS</u>			
1.17	231,087	5.9	Y			
I 94 US 41 VARIOUS	VARIOUS LOCATIONS	BRIDGE REPAIR	\$670,000	CHICAGO WILMETTE LINCOLNWOOD NORTHBROOK MORTON GROVE SKOKIE	3	2021-2025
		MAINTENANCE - BRIDGES				
I 94 EDENS EXPWY / TRI-ST CONNECTOR	AT PFINGSTEN RD	BRIDGE REPLACEMENT	\$2,200,000	DEERFIELD	3	2021-2025
		RECONSTRUCTION - BRIDGES				
				Structure Information		
				<u>Str Number</u>	<u>AADT</u>	<u>Truck Pct</u> <u>NHS</u>
				0160547	12,400	2 N
I 94 EDENS EXPWY / TRI-ST CONNECTOR	AT ILL 43 (WAUKEGAN RD)	BRIDGE DECK SEALING BRIDGE JOINT REPLACE/REPAIR	\$188,000	DEERFIELD	1	2021-2025
		PRESERVATION - BRIDGES				
I 94 US 41 EDENS EXPWY	AT WINNETKA RD	BRIDGE REPLACEMENT RETAINING WALL	\$3,200,000	NORTHFIELD	22	2021-2025
		RECONSTRUCTION - BRIDGES				
				Structure Information		
				<u>Str Number</u>	<u>AADT</u>	<u>Truck Pct</u> <u>NHS</u>
				0160923	7,400	2 N

**FY 2020-2025 Rebuild Illinois
Highway Improvement Program
District 1
State Highways
COOK COUNTY**

Route / Street	Location	Improvements	Est. Cost	City	MYP Years	
		TAMP Category			Past	Current
I 94 US 41	AT SKOKIE RIVER	BRIDGE REPAIR BRIDGE SUPERSTRUCTURE MAINTENANCE - BRIDGES	\$6,000,000	WILMETTE	2	2021-2025
I 94 EDENS EXPWY	AT OLD ORCHARD RD <i>IDOT PARTICIPATION IN PROJECT.</i>	BRIDGE SUPERSTRUCTURE DRAINAGE BRIDGE DECK OVERLAY BRIDGE REPAIR BRIDGE DECK REPAIRS BRIDGE REMOVAL/DEMOLITION ADA IMPROVEMENTS RETAINING WALL REHABILITATION - BRIDGES	\$7,482,000	SKOKIE	10	2021-2025
				Structure Information <u>Str Number</u> <u>AADT</u> <u>Truck Pct</u> <u>NHS</u> 0160823 27,900 4 N		
I 94 EDENS EXPWY	AT OAKTON ST	BRIDGE REPLACEMENT RECONSTRUCTION - BRIDGES	\$10,000,000	SKOKIE	4	2021-2025
				Structure Information <u>Str Number</u> <u>AADT</u> <u>Truck Pct</u> <u>NHS</u> 0160827 25,600 3 N		
I 94 EDENS EXPWY	AT OAKTON ST	CONSTRUCTION ENGINEERING RECONSTRUCTION - BRIDGES	\$1,300,000	SKOKIE	1	2021-2025

**FY 2020-2025 Rebuild Illinois
Highway Improvement Program
District 1
State Highways
COOK COUNTY**

Route / Street	Location	Improvements	Est. Cost	City	MYP Years	
		TAMP Category			Past	Current
I 94 EDENS EXPWY	AT OAKTON ST	P.E. (PHASE II)	\$1,000,000	SKOKIE	1	2020
		RECONSTRUCTION - BRIDGES				
I 94 EDENS EXPWY	AT DEVON AVE	BRIDGE NEW DECK	\$6,400,000	CHICAGO	3	2021-2025
		REHABILITATION - BRIDGES				
				Structure Information		
				<u>Str Number</u> <u>AADT</u> <u>Truck Pct</u> <u>NHS</u>		
				0160834 17,800 3 N		
I 94 EDENS EXPWY	AT DEVON AVE	P.E. (PHASE II)	\$640,000	CHICAGO	1	2020
		REHABILITATION - BRIDGES				
I 94 KENNEDY EXPWY	AT MONTROSE AVE	BRIDGE SUPERSTRUCTURE LIGHTING ADA IMPROVEMENTS RR FLAGGER	\$12,442,000	CHICAGO	12	2020
		REHABILITATION - BRIDGES				
				Structure Information		
				<u>Str Number</u> <u>AADT</u> <u>Truck Pct</u> <u>NHS</u>		
				0160852 15,800 6 N		
I 94 KENNEDY EXPWY	AT MONTROSE AVE	UTILITY ADJUSTMENT	\$100,000	CHICAGO	8	2020
		REHABILITATION - BRIDGES				

**FY 2020-2025 Rebuild Illinois
Highway Improvement Program
District 1
State Highways
COOK COUNTY**

Route / Street	Location	Improvements	Est. Cost	City	MYP Years	
		TAMP Category			Past	Current
I 94 KENNEDY EXPWY	AT MONTROSE AVE	CONSTRUCTION ENGINEERING	\$2,000,000	CHICAGO	4	2020
		REHABILITATION - BRIDGES				
I 94 I 90 KENNEDY EXPWY	AT HUBBARD ST	BRIDGE PAINTING	\$500,000	CHICAGO	2	2021-2025
		PRESERVATION - BRIDGES				
I 94 I 90 KENNEDY EXPWY	KINZIE ST TO WAYMAN ST (HUBBARDS CAVE)	BRIDGE PAINTING	\$7,000,000	CHICAGO	2	2021-2025
		PRESERVATION - BRIDGES				
I 94 I 90 KENNEDY EXPWY	AT GREEN ST	BRIDGE PAINTING	\$500,000	CHICAGO	2	2021-2025
		PRESERVATION - BRIDGES				
I 94 I 90 KENNEDY EXPWY	AT FULTON ST	BRIDGE PAINTING	\$500,000	CHICAGO	2	2021-2025
		PRESERVATION - BRIDGES				

**FY 2020-2025 Rebuild Illinois
Highway Improvement Program
District 1
State Highways
COOK COUNTY**

Route / Street	Location	Improvements	Est. Cost	City	MYP Years									
		TAMP Category			Past	Current								
I 94 I 90 DAN RYAN EXPWY	AT STEWART AVE	BRIDGE REPAIR	\$200,000	CHICAGO	2	2021-2025								
		MAINTENANCE - BRIDGES												
I 94 I 90 DAN RYAN EXPWY	AT CTA STRUCTURES OVER I-90/94 S OF 55TH ST	BRIDGE PAINTING RR FLAGGER	\$1,000,000	CHICAGO	3	2021-2025								
		MAINTENANCE - BRIDGES												
I 94 BISHOP FORD EXPWY	W OF MARTIN LUTHER KING DR TO US 6 (159TH ST) Miles = 9.14	STANDARD OVERLAY	\$16,600,000	CHICAGO CALUMET CITY DOLTON SOUTH HOLLAND	3	2021-2025								
Roadway Information <table><tr><td>Miles</td><td>AADT</td><td>Truck Pct</td><td>NHS</td></tr><tr><td>9.14</td><td>143,434</td><td>7.6</td><td>Y</td></tr></table>		Miles	AADT	Truck Pct	NHS	9.14	143,434	7.6	Y	REHABILITATION - PAVEMENTS				
Miles	AADT	Truck Pct	NHS											
9.14	143,434	7.6	Y											
I 94 BISHOP FORD EXPWY	W OF MARTIN LUTHER KING DR TO US 6 (159TH ST)	P.E. (PHASE II)	\$1,000,000	CHICAGO CALUMET CITY DOLTON SOUTH HOLLAND	2	2021-2025								
		REHABILITATION - PAVEMENTS												
I 94 BISHOP FORD EXPWY	W OF MARTIN LUTHER KING DR TO US 6 (159TH ST)	CONSTRUCTION ENGINEERING	\$5,000,000	CHICAGO CALUMET CITY DOLTON SOUTH HOLLAND	2	2021-2025								
		REHABILITATION - PAVEMENTS												

**FY 2020-2025 Rebuild Illinois
Highway Improvement Program
District 1
State Highways
COOK COUNTY**

Route / Street	Location	Improvements	Est. Cost	City	MYP Years	
		TAMP Category			Past	Current
I 94 BISHOP FORD EXPWY	W OF MARTIN LUTHER KING DR TO US 6 (159TH ST)	BRIDGE DECK OVERLAY BRIDGE JOINT REPLACE/REPAIR RR FLAGGER CULVERT REPAIR	\$18,100,000	CHICAGO CALUMET CITY	3	2021-2025
		PRESERVATION - BRIDGES				
I 94 BISHOP FORD EXPWY	W OF MARTIN LUTHER KING DR TO US 6 (159TH ST)	P.E. (PHASE I)	\$500,000	CHICAGO CALUMET CITY	1	2020
		PRESERVATION - BRIDGES				
I 94 BISHOP FORD EXPWY	W OF MARTIN LUTHER KING DR TO US 6 (159TH ST)	P.E. (PHASE II)	\$1,000,000	CHICAGO CALUMET CITY	2	2021-2025
		PRESERVATION - BRIDGES				
I 94 BISHOP FORD EXPWY	AT 111TH ST	BRIDGE REPLACEMENT INTERCHANGE RECONSTRUCTION	\$15,000,000	CHICAGO	5	2021-2025
		RECONSTRUCTION - BRIDGES				
I 94 BISHOP FORD EXPWY	AT MICHIGAN CITY RD	BRIDGE REPLACEMENT	\$5,200,000	DOLTON	3	2021-2025
		RECONSTRUCTION - BRIDGES				

**FY 2020-2025 Rebuild Illinois
Highway Improvement Program
District 1
State Highways
COOK COUNTY**

Route / Street	Location	Improvements	Est. Cost	City	MYP Years	
		TAMP Category			Past	Current
I 94 BISHOP FORD EXPWY	AT MICHIGAN CITY RD	P.E. (PHASE II)	\$520,000	DOLTON	2	2021-2025
		REHABILITATION - BRIDGES				
I 94 BISHOP FORD EXPWY	AT GREENWOOD AVE	BRIDGE SUBSTRUCTURE BRIDGE DECK OVERLAY	\$2,600,000	DOLTON	4	2021-2025
		REHABILITATION - BRIDGES				
				Structure Information <u>Str Number</u> <u>AADT</u> <u>Truck Pct</u> <u>NHS</u> 0160162 134,000 10 Y		
I 94 BISHOP FORD EXPWY	AT LITTLE CALUMET RIVER	BRIDGE DECK OVERLAY BRIDGE REPAIR	\$1,800,000	SOUTH HOLLAND	4	2021-2025
		PRESERVATION - BRIDGES				
I 94 BISHOP FORD EXPWY	AT US 6 (159TH ST) & AT 154TH ST	BRIDGE REPLACEMENT BRIDGE REPAIR BRIDGE DECK OVERLAY	\$4,200,000	SOUTH HOLLAND DOLTON	5	2021-2025
		RECONSTRUCTION - BRIDGES				
				Structure Information <u>Str Number</u> <u>AADT</u> <u>Truck Pct</u> <u>NHS</u> 0160388 17,400 2 Y		
I 190	BESSIE COLEMAN DR TO I-90 (KENNEDY EXPWY)	ADD AUXILIARY LANES	\$180,000,000	CHICAGO ROSEMONT	3	2021-2025
		INITIAL CONSTRUCTION - PAVEMENTS				

**FY 2020-2025 Rebuild Illinois
Highway Improvement Program
District 1
State Highways
COOK COUNTY**

Route / Street	Location	Improvements	Est. Cost	City	MYP Years	
		TAMP Category			Past	Current
I 190	BESSIE COLEMAN DR TO I-90 (KENNEDY EXPWY) Miles = 2.08	RECONSTRUCTION	\$270,000,000	CHICAGO ROSEMONT	4	2021-2025
Roadway Information		RECONSTRUCTION - PAVEMENTS				
<u>Miles</u>	<u>AADT</u>	<u>Truck Pct</u>	<u>NHS</u>			
2.08	97,709	2.5	Y			
I 190	BESSIE COLEMAN DR TO I-90 (KENNEDY EXPWY)	P.E. (PHASE II)	\$45,000,000	CHICAGO ROSEMONT	1	2020
		RECONSTRUCTION - PAVEMENTS				
I 190	BESSIE COLEMAN DR TO I-90 (KENNEDY EXPWY)	UTILITY ADJUSTMENT	\$6,000,000	CHICAGO ROSEMONT	1	2021-2025
		RECONSTRUCTION - PAVEMENTS				
I 190	BESSIE COLEMAN DR TO I-90 (KENNEDY EXPWY)	CONSTRUCTION ENGINEERING	\$60,000,000	CHICAGO ROSEMONT	1	2021-2025
		RECONSTRUCTION - PAVEMENTS				
I 290 EISENHOWER EXPWY	AT ST CHARLES RD	BRIDGE NEW DECK	\$4,000,000	BERKELEY	2	2020
		REHABILITATION - BRIDGES				
				Structure Information		
				<u>Str Number</u>	<u>AADT</u>	<u>Truck Pct</u> <u>NHS</u>
				0161136	17,000	7 N

**FY 2020-2025 Rebuild Illinois
Highway Improvement Program
District 1
State Highways
COOK COUNTY**

Route / Street	Location	Improvements	Est. Cost	City	MYP Years	
		TAMP Category			Past	Current
I 290 EISENHOWER EXPWY	US 12/20/45 (MANNHEIM RD) TO RACINE AVE	P.E. (PHASE I)	\$425,000	HILLSIDE WESTCHESTER BELLWOOD BROADVIEW MAYWOOD FOREST PARK OAK PARK CHICAGO	1	2020
		RECONSTRUCTION - PAVEMENTS				
I 290 EISENHOWER EXPWY	AT DES PLAINES RIVER	PUMP STATION WATER MAIN	\$46,000,000	FOREST PARK	22	2020
		MAINTENANCE - PAVEMENTS				
I 290 EISENHOWER EXPWY	AT DES PLAINES RIVER	UTILITY ADJUSTMENT	\$2,000,000	FOREST PARK	1	2021-2025
		MISCELLANEOUS IMPROVEMENTS				
I 290 EISENHOWER EXPWY	AT DES PLAINES RIVER	CONSTRUCTION ENGINEERING	\$10,500,000	FOREST PARK	8	2021-2025
		MISCELLANEOUS IMPROVEMENTS				
I 290 EISENHOWER EXPWY	AT INDEPENDENCE BLVD	BRIDGE SUPERSTRUCTURE	\$9,000,000	CHICAGO	3	2021-2025
		REHABILITATION - BRIDGES				
				Structure Information		
				Str Number	AADT	Truck Pct NHS
				0162070	18,600	8 N
				0162071	18,600	8 N

**FY 2020-2025 Rebuild Illinois
Highway Improvement Program
District 1
State Highways
COOK COUNTY**

Route / Street	Location	Improvements	Est. Cost	City	MYP Years	
		TAMP Category			Past	Current
I 290 EISENHOWER EXPWY	AT INDEPENDENCE BLVD	RR FLAGGER	\$200,000	CHICAGO	1	2021-2025
		REHABILITATION - BRIDGES				
I 290 EISENHOWER EXPWY	AT INDEPENDENCE BLVD	P.E. (PHASE II)	\$1,000,000	CHICAGO	3	2020
		REHABILITATION - BRIDGES				
I 290 EISENHOWER EXPWY	AT INDEPENDENCE BLVD	P.E. (PHASE II)	\$900,000	CHICAGO	1	2021-2025
		REHABILITATION - BRIDGES				
I 290 EISENHOWER EXPWY	AT INDEPENDENCE BLVD	CONSTRUCTION ENGINEERING	\$1,170,000	CHICAGO	3	2021-2025
		REHABILITATION - BRIDGES				
I 290 EISENHOWER EXPWY	AT CENTRAL PARK AVE	BRIDGE SUPERSTRUCTURE	\$5,000,000	CHICAGO	3	2021-2025
		REHABILITATION - BRIDGES		<div>Structure Information</div> <div><div>Str Number</div><div>AADT</div><div>Truck Pct</div><div>NHS</div></div> <div>0162072</div> <div>6,000</div> <div>12</div> <div>N</div>		
I 290 EISENHOWER EXPWY	AT CENTRAL PARK AVE	RR FLAGGER	\$200,000	CHICAGO	1	2021-2025
		REHABILITATION - BRIDGES				

**FY 2020-2025 Rebuild Illinois
Highway Improvement Program
District 1
State Highways
COOK COUNTY**

Route / Street	Location	Improvements	Est. Cost	City	MYP Years		
		TAMP Category			Past	Current	
I 290 EISENHOWER EXPWY	AT CENTRAL PARK AVE	P.E. (PHASE II)	\$1,000,000	CHICAGO	3	2020	
		REHABILITATION - BRIDGES					
I 290 EISENHOWER EXPWY	AT CENTRAL PARK AVE	P.E. (PHASE II)	\$500,000	CHICAGO	1	2021-2025	
		REHABILITATION - BRIDGES					
I 290 EISENHOWER EXPWY	AT CENTRAL PARK AVE	CONSTRUCTION ENGINEERING	\$650,000	CHICAGO	3	2021-2025	
		REHABILITATION - BRIDGES					
I 290 EISENHOWER EXPWY	AT SACRAMENTO AVE	BRIDGE SUPERSTRUCTURE	\$4,500,000	CHICAGO	3	2021-2025	
		REHABILITATION - BRIDGES					
				Structure Information			
				Str Number	AADT	Truck Pct	NHS
				0160754	15,600	7	N
I 290 EISENHOWER EXPWY	AT SACRAMENTO AVE	RR FLAGGER	\$200,000	CHICAGO	1	2021-2025	
		REHABILITATION - BRIDGES					
I 290 EISENHOWER EXPWY	AT SACRAMENTO AVE	P.E. (PHASE II)	\$1,000,000	CHICAGO	3	2020	
		REHABILITATION - BRIDGES					

**FY 2020-2025 Rebuild Illinois
Highway Improvement Program
District 1
State Highways
COOK COUNTY**

Route / Street	Location	Improvements	Est. Cost	City	MYP Years	
		TAMP Category			Past	Current
I 290 EISENHOWER EXPWY	AT SACRAMENTO AVE	P.E. (PHASE II)	\$500,000	CHICAGO	1	2021-2025
		REHABILITATION - BRIDGES				
I 290 EISENHOWER EXPWY	AT SACRAMENTO AVE	CONSTRUCTION ENGINEERING	\$585,000	CHICAGO	3	2021-2025
		REHABILITATION - BRIDGES				
I 290 EISENHOWER EXPWY	AT PAULINA AVE	BRIDGE SUPERSTRUCTURE	\$9,200,000	CHICAGO	3	2021-2025
		REHABILITATION - BRIDGES				
				Structure Information <u>Str Number</u> <u>AADT</u> <u>Truck Pct</u> <u>NHS</u> 0160098 4,300 7 N		
I 290 EISENHOWER EXPWY	AT PAULINA AVE	P.E. (PHASE II)	\$1,000,000	CHICAGO	3	2020
		REHABILITATION - BRIDGES				
I 290 EISENHOWER EXPWY	AT PAULINA AVE	P.E. (PHASE II)	\$920,000	CHICAGO	1	2021-2025
		REHABILITATION - BRIDGES				
I 290	AT PAULINA AVE	CONSTRUCTION ENGINEERING	\$1,196,000	CHICAGO	3	2021-2025
		REHABILITATION - BRIDGES				

**FY 2020-2025 Rebuild Illinois
Highway Improvement Program
District 1
State Highways
COOK COUNTY**

Route / Street	Location	Improvements	Est. Cost	City	MYP Years	
		TAMP Category			Past	Current
US 6 ILL 83 TORRENCE AVE	AT 167TH/170TH ST	LEFT TURN LANES TRAF SIGNAL MODERNIZATION ADA IMPROVEMENTS MISCELLANEOUS IMPROVEMENTS	\$946,000	LANSING	2	2021-2025
US 6 ILL 83 TORRENCE AVE	AT 167TH/170TH ST	LAND ACQUISITION MISCELLANEOUS IMPROVEMENTS	\$8,000	LANSING	2	2020
US 12 US 20 US 41 EWING AVE Roadway Information <u>Miles</u> <u>AADT</u> <u>Truck Pct</u> <u>NHS</u> 5.29 12,249 7.6 Y	I-94 (DAN RYAN EXPY) TO I-90 (CHICAGO SKYWAY) Miles = 5.29	STANDARD OVERLAY PRESERVATION - PAVEMENTS	\$2,800,000	CHICAGO	1	2021-2025
US 12 US 20 US 45 LA GRANGE RD	OVER SANTA FE DR, S & S CANAL, IM CANAL & ICG RR <i>ILLINOIS SPECIAL BRIDGE PROGRAM PROJECT.</i>	BRIDGE NEW DECK BRIDGE REPAIR LIGHTING REHABILITATION - BRIDGES	\$22,100,000	WILLOW SPRINGS	3	2021-2025
				Structure Information <u>Str Number</u> <u>AADT</u> <u>Truck Pct</u> <u>NHS</u> 0162467 40,250 13 Y 0162468 40,250 13 Y		

**FY 2020-2025 Rebuild Illinois
Highway Improvement Program
District 1
State Highways
COOK COUNTY**

Route / Street		Location	Improvements	Est. Cost	City	MYP Years	
			TAMP Category			Past	Current
US 12 US 20 US 45 LA GRANGE RD	OVER SANTA FE DR, S & S CANAL, IM CANAL & ICG RR		RR FLAGGER	\$800,000	WILLOW SPRINGS	1	2021-2025
		ILLINOIS SPECIAL BRIDGE PROGRAM PROJECT.					
			REHABILITATION - BRIDGES				
US 12 US 20 US 45 LA GRANGE RD	OVER SANTA FE DR, S & S CANAL, IM CANAL & ICG RR		P.E. (PHASE II)	\$1,000,000	WILLOW SPRINGS HODGKINS	3	2020
		ILLINOIS SPECIAL BRIDGE PROGRAM PROJECT.					
			REHABILITATION - BRIDGES				
US 12 US 20 US 45 LA GRANGE RD	OVER SANTA FE DR, S & S CANAL, IM CANAL & ICG RR		CONSTRUCTION ENGINEERING	\$3,000,000	WILLOW SPRINGS HODGKINS	3	2021-2025
		ILLINOIS SPECIAL BRIDGE PROGRAM PROJECT.					
			REHABILITATION - BRIDGES				
US 12 US 20 95TH ST	WESTERN AVE TO ASHLAND AVE & LAFAYETTE AVE TO STONY ISLAND AVE Miles = 3.06		STANDARD OVERLAY ADA IMPROVEMENTS	\$3,213,000	CHICAGO	11	2021-2025
			PRESERVATION - PAVEMENTS				
Roadway Information							
Miles	AADT	Truck Pct	NHS				
1.00	31,000	12.3	Y				
2.06	13,221	11.5	Y				

**FY 2020-2025 Rebuild Illinois
Highway Improvement Program
District 1
State Highways
COOK COUNTY**

Route / Street	Location	Improvements	Est. Cost	City	MYP Years	
		TAMP Category			Past	Current
US 12 US 20 95TH ST STONY ISLAND AVE	AT STONY ISLAND AVE	BRIDGE REPLACEMENT RR SEPARATION REPLACEMENT INTERSECTION RECONSTN LOWER ROADWAY PUMP STATION LIGHTING RECONSTRUCTION - BRIDGES	\$58,700,000	CHICAGO	1	2021-2025
US 12 US 20 95TH ST STONY ISLAND AVE	AT STONY ISLAND AVE	RR FLAGGER RECONSTRUCTION - BRIDGES	\$12,000,000	CHICAGO	1	2021-2025
US 12 US 20 95TH ST STONY ISLAND AVE	AT STONY ISLAND AVE	RR ENGINEERING RECONSTRUCTION - BRIDGES	\$1,000,000	CHICAGO	1	2021-2025
US 12 US 20 95TH ST STONY ISLAND AVE	AT STONY ISLAND AVE	P.E. (PHASE II) RECONSTRUCTION - BRIDGES	\$7,200,000	CHICAGO	1	2020

**FY 2020-2025 Rebuild Illinois
Highway Improvement Program
District 1
State Highways
COOK COUNTY**

Route / Street		Location	Improvements	Est. Cost	City	MYP Years	
			TAMP Category			Past	Current
US 12		AT STONY ISLAND AVE	LAND ACQUISITION	\$3,000,000	CHICAGO	1	2020
US 20							
95TH ST							
STONY ISLAND AVE							
			RECONSTRUCTION - BRIDGES				
US 12		AT STONY ISLAND AVE	UTILITY ADJUSTMENT	\$1,000,000	CHICAGO	1	2021-2025
US 20							
95TH ST							
STONY ISLAND AVE							
			RECONSTRUCTION - BRIDGES				
US 12		AT STONY ISLAND AVE	CONSTRUCTION ENGINEERING	\$9,000,000	CHICAGO	1	2021-2025
US 20							
95TH ST							
STONY ISLAND AVE							
			RECONSTRUCTION - BRIDGES				
US 14		E OF SMITH RD TO HICKS RD	DESIGNED OVERLAY	\$1,124,000	PALATINE	4	2020
NORTHWEST HWY		Miles = 1.63	ADA IMPROVEMENTS				
			REHABILITATION - PAVEMENTS				
Roadway Information							
Miles	AADT	Truck Pct	NHS				
1.27	29,579	6.3	Y				
0.36	25,267	8.4	N				

**FY 2020-2025 Rebuild Illinois
Highway Improvement Program
District 1
State Highways
COOK COUNTY**

Route / Street		Location	Improvements	Est. Cost	City	MYP Years	
			TAMP Category			Past	Current
US 14 NORTHWEST HWY		E OF NICHOLAS DR TO WESTERN AVE Miles = 0.56	STANDARD OVERLAY ADA IMPROVEMENTS STORM SEWER (NEW) RETAINING WALL <div>REHABILITATION - PAVEMENTS</div>	\$2,825,000	DES PLAINES	1	2021-2025
Roadway Information							
Miles	AADT	Truck Pct	NHS				
0.56	15,100	4.3	N				
US 14 NORTHWEST HWY		AT MT. PROSPECT RD	TRAF SIGNAL MODERNIZATION LEFT TURN LANES RR INTERCONNECT PEDESTRIAN SIGNALS ADA IMPROVEMENTS <div>MISCELLANEOUS IMPROVEMENTS</div>	\$3,100,000	DES PLAINES	6	2021-2025
US 14 NORTHWEST HWY		AT MT. PROSPECT RD	UTILITY ADJUSTMENT <div>MISCELLANEOUS IMPROVEMENTS</div>	\$200,000	DES PLAINES	4	2021-2025
US 14 NORTHWEST HWY		AT ILL 58 (GOLF RD)	BRIDGE DECK OVERLAY BRIDGE JOINT REPLACE/REPAIR <div>PRESERVATION - BRIDGES</div>	\$475,000	DES PLAINES	3	2021-2025
US 14 DEMPSTER ST		OZARK ST TO ILL 43 (WAUKEGAN RD)	DRAINAGE <div>MAINTENANCE - PAVEMENTS</div>	\$5,000,000	MORTON GROVE	4	2021-2025

**FY 2020-2025 Rebuild Illinois
Highway Improvement Program
District 1
State Highways
COOK COUNTY**

Route / Street	Location	Improvements	Est. Cost	City	MYP Years	
		TAMP Category			Past	Current
US 14 DEMPSTER ST	OZARK ST TO ILL 43 (WAUKEGAN RD)	P.E. (PHASE II)	\$500,000	MORTON GROVE	1	2020
		MAINTENANCE - PAVEMENTS				
US 14 DEMPSTER ST	OZARK ST TO ILL 43 (WAUKEGAN RD)	LAND ACQUISITION	\$250,000	MORTON GROVE	4	2021-2025
		MISCELLANEOUS IMPROVEMENTS				
US 14 CALDWELL AVE	ILL 43 (WAUKEGAN RD) TO TOUHY AVE Miles = 1.87	DESIGNED OVERLAY ADA IMPROVEMENTS	\$2,634,000	MORTON GROVE NILES	4	2020
		REHABILITATION - PAVEMENTS				
Roadway Information <u>Miles</u> <u>AADT</u> <u>Truck Pct</u> <u>NHS</u> 1.87 17,706 7.7 Y						
US 20 LAKE ST	AT SHALES PKWY	INTERCHANGE RECONSTRUCTION BRIDGE REPLACEMENT RETAINING WALL	\$45,000,000	ELGIN	1	2021-2025
		MISCELLANEOUS IMPROVEMENTS				
				Structure Information <u>Str Number</u> <u>AADT</u> <u>Truck Pct</u> <u>NHS</u> 0160219 43,600 6 Y		
US 20 LAKE ST	AT SHALES PKWY	P.E. (PHASE I)	\$2,700,000	ELGIN	1	2020
		MISCELLANEOUS IMPROVEMENTS				

**FY 2020-2025 Rebuild Illinois
Highway Improvement Program
District 1
State Highways
COOK COUNTY**

Route / Street	Location	Improvements	Est. Cost	City	MYP Years	
		TAMP Category			Past	Current
US 20 LAKE ST	AT SHALES PKWY	P.E. (PHASE II)	\$4,500,000	ELGIN	1	2021-2025
		MISCELLANEOUS IMPROVEMENTS				
US 20 LAKE ST	AT SHALES PKWY	LAND ACQUISITION	\$4,000,000	ELGIN	1	2021-2025
		MISCELLANEOUS IMPROVEMENTS				
US 20 LAKE ST	AT SHALES PKWY	CONSTRUCTION ENGINEERING	\$5,850,000	ELGIN	1	2021-2025
		MISCELLANEOUS IMPROVEMENTS				
US 20 LAKE ST	RAILROAD AVE TO ILL 171 (FIRST AVE) Miles = 4.29	STANDARD OVERLAY ADA IMPROVEMENTS	\$2,212,000	MELROSE PARK MAYWOOD NORTHLAKE	4	2021-2025
		REHABILITATION - PAVEMENTS				
Roadway Information						
<u>Miles</u>	<u>AADT</u>	<u>Truck Pct</u>	<u>NHS</u>			
1.65	22,600	16.3	Y			
2.64	16,870	7.4	N			
US 30 LINCOLN HWY	AT ILL 50 (CICERO AVE)	TRAF SIGNAL MODERNIZATION CHANNELIZATION	\$6,000,000	MATTESON	4	2021-2025
		MISCELLANEOUS IMPROVEMENTS				

**FY 2020-2025 Rebuild Illinois
Highway Improvement Program
District 1
State Highways
COOK COUNTY**

Route / Street	Location	Improvements	Est. Cost	City	MYP Years	
		TAMP Category			Past	Current
US 30 LINCOLN HWY	AT ILL 50 (CICERO AVE)	P.E. (PHASE II)	\$90,000	MATTESON	1	2020
		MISCELLANEOUS IMPROVEMENTS				
US 30 LINCOLN HWY	AT ILL 50 (CICERO AVE)	P.E. (PHASE II)	\$300,000	MATTESON	3	2021-2025
		MISCELLANEOUS IMPROVEMENTS				
US 30 LINCOLN HWY	AT ILL 50 (CICERO AVE)	LAND ACQUISITION	\$310,000	MATTESON	4	2021-2025
		MISCELLANEOUS IMPROVEMENTS				
US 30 LINCOLN HWY	LOWE AVE TO ILL 394 Miles = 2.81	DESIGNED OVERLAY ADA IMPROVEMENTS	\$3,880,000	CHICAGO HEIGHTS FORD HEIGHTS	4	2021-2025
		REHABILITATION - PAVEMENTS				
Roadway Information						
<u>Miles</u>	<u>AADT</u>	<u>Truck Pct</u>	<u>NHS</u>			
2.81	17,731	13.0	Y			
US 30 LINCOLN HWY	COTTAGE GROVE AVE TO INDIANA STATE LINE Miles = 3.32	STANDARD OVERLAY ADA IMPROVEMENTS	\$4,225,000	SAUK VILLAGE LYNWOOD	4	2021-2025
		PRESERVATION - PAVEMENTS				
Roadway Information						
<u>Miles</u>	<u>AADT</u>	<u>Truck Pct</u>	<u>NHS</u>			
3.32	19,432	10.8	Y			

**FY 2020-2025 Rebuild Illinois
Highway Improvement Program
District 1
State Highways
COOK COUNTY**

Route / Street	Location	Improvements	Est. Cost	City	MYP Years	
		TAMP Category			Past	Current
US 30 LINCOLN HWY	ILL 394 TO INDIANA STATE LINE	CRACK & JOINT SEALING	\$250,000	SAUK VILLAGE LYNWOOD	1	2020
		PRESERVATION - PAVEMENTS				
US 34 OGDEN AVE	AT I-294 (TRI-STATE TOLLWAY)	BRIDGE DECK OVERLAY BRIDGE JOINT REPLACE/REPAIR BRIDGE DECK REPAIRS	\$595,000	HINSDALE	1	2020
		PRESERVATION - BRIDGES				
US 34 OGDEN AVE	E OF I-294 (TRI-STATE TOLLWAY) TO W OF EDGEWOOD AVE Miles = 1.46	STANDARD OVERLAY ADA IMPROVEMENTS	\$1,185,000	WESTERN SPRINGS LA GRANGE PARK LA GRANGE	4	2021-2025
Roadway Information		REHABILITATION - PAVEMENTS				
<u>Miles</u>	<u>AADT</u>	<u>Truck Pct</u>	<u>NHS</u>			
1.46	28,500	7.4	Y			
US 41 SKOKIE RD	I-94 (EDENS EXPWY) TO S OF OLD GLENVIEW RD Miles = 2.26	STANDARD OVERLAY ADA IMPROVEMENTS RAMP REPAIR	\$1,911,000	WILMETTE	4	2020
Roadway Information		REHABILITATION - PAVEMENTS				
<u>Miles</u>	<u>AADT</u>	<u>Truck Pct</u>	<u>NHS</u>			
1.52	15,910	7.0	Y			
US 41 LINCOLN AVE	PETERSON AVE TO FOSTER AVE Miles = 1.37	DESIGNED OVERLAY ADA IMPROVEMENTS	\$843,000	CHICAGO	1	2020
Roadway Information		REHABILITATION - PAVEMENTS				
<u>Miles</u>	<u>AADT</u>	<u>Truck Pct</u>	<u>NHS</u>			
1.37	24,860	2.3	N			

**FY 2020-2025 Rebuild Illinois
Highway Improvement Program
District 1
State Highways
COOK COUNTY**

Route / Street	Location	Improvements	Est. Cost	City	MYP Years	
		TAMP Category			Past	Current
US 45 ILL 21 DES PLAINES RIVER RD	LAKE COOK RD TO US 12 (RAND RD) Miles = 7.70	STANDARD OVERLAY ADA IMPROVEMENTS	\$5,260,000	DES PLAINES PROSPECT HEIGHTS MOUNT PROSPECT WHEELING	4	2020
Roadway Information		REHABILITATION - PAVEMENTS				
<u>Miles</u>	<u>AADT</u>	<u>Truck Pct</u>	<u>NHS</u>			
7.70	23,731	5.5	Y			
US 45 US 20 US 12 LA GRANGE RD	63RD ST TO CREEK RD	TRAF SIGNAL MODERNIZATION GUARDRAIL END-SECT REPL SIGN MAINTENANCE	\$473,000	HODGKINS COUNTRYSIDE WILLOW SPRINGS PALOS PARK	2	2020
		MISCELLANEOUS IMPROVEMENTS				
US 45 96TH AVE	AT CAL SAG CHANNEL	BRIDGE PAINTING	\$3,000,000		3	2021-2025
		PRESERVATION - BRIDGES				
ILL 1 VINCENNES RD	149TH ST TO RIDGE RD Miles = 3.93	STANDARD OVERLAY	\$3,250,000	EAST HAZEL CREST HOMewood HARVEY	1	2021-2025
Roadway Information		PRESERVATION - PAVEMENTS				
<u>Miles</u>	<u>AADT</u>	<u>Truck Pct</u>	<u>NHS</u>			
2.62	27,927	8.7	Y			
1.31	13,600	7.2	N			
ILL 1 HALSTED ST	AT ILL 83 (147TH ST)	TRAF SIGNAL MODERNIZATION ADA IMPROVEMENTS	\$550,000	HARVEY	2	2021-2025
		MISCELLANEOUS IMPROVEMENTS				

**FY 2020-2025 Rebuild Illinois
Highway Improvement Program
District 1
State Highways
COOK COUNTY**

Route / Street	Location	Improvements	Est. Cost	City	MYP Years	
		TAMP Category			Past	Current
ILL 1 HALSTED ST	AT ILL 83 (147TH ST)	LAND ACQUISITION	\$250,000	HARVEY	2	2021-2025
		MISCELLANEOUS IMPROVEMENTS				
ILL 1 HALSTED ST	175TH ST TO RIDGE RD Miles = 0.63	STANDARD OVERLAY ADA IMPROVEMENTS	\$555,000	HOMEWOOD	4	2020
Roadway Information		REHABILITATION - PAVEMENTS				
Miles	AADT	Truck Pct	NHS			
0.63	39,200	7.0	Y			
ILL 1 HALSTED ST	149TH ST TO I-80 Miles = 3.12	STANDARD OVERLAY TRAF SIGNAL MODERNIZATION PAVEMENT MARKING ADA IMPROVEMENTS	\$4,060,000	HARVEY EAST HAZEL CREST	1	2021-2025
Roadway Information		REHABILITATION - PAVEMENTS				
Miles	AADT	Truck Pct	NHS			
1.60	20,740	10.7	Y			
1.52	13,600	7.2	N			
ILL 7 SOUTHWEST HWY	131ST ST TO 135TH ST Miles = 0.51	RECONSTRUCTION DRAINAGE DITCH CLEANING TRAF SIGNAL MODERNIZATION CULVERT REMOVAL CULVERT REPLACEMENT CULVERT (NEW)	\$12,842,000	PALOS PARK	4	2021-2025
Roadway Information		RECONSTRUCTION - PAVEMENTS				
Miles	AADT	Truck Pct	NHS	Structure Information		
0.51	14,300	1.5	N	Str Number	AADT	Truck Pct NHS
				0160898	10,500	4 N

**FY 2020-2025 Rebuild Illinois
Highway Improvement Program
District 1
State Highways
COOK COUNTY**

Route / Street	Location	Improvements	Est. Cost	City	MYP Years	
		TAMP Category			Past	Current
ILL 7 SOUTHWEST HWY	131ST ST TO 135TH ST	P.E. (PHASE II)	\$1,000,000	PALOS PARK	1	2020
		RECONSTRUCTION - PAVEMENTS				
ILL 7 SOUTHWEST HWY	131ST ST TO 135TH ST	LAND ACQUISITION	\$1,360,000	PALOS PARK	1	2021-2025
		RECONSTRUCTION - PAVEMENTS				
ILL 7 SOUTHWEST HWY	131ST ST TO 135TH ST	CONSTRUCTION ENGINEERING	\$1,700,000	PALOS PARK	1	2021-2025
		RECONSTRUCTION - PAVEMENTS				
ILL 7 SOUTHWEST HWY	AT ILL 43 (HARLEM AVE)	TRAF SIGNAL MODERNIZATION LEFT TURN LANES ADA IMPROVEMENTS	\$950,000	WORTH	2	2021-2025
		MISCELLANEOUS IMPROVEMENTS				
ILL 19 IRVING PARK RD	ILL 25 (LIBERTY ST) TO BARTLETT RD Miles = 4.74	STANDARD OVERLAY ADA IMPROVEMENTS	\$1,662,000	ELGIN STREAMWOOD	4	2021-2025
		REHABILITATION - PAVEMENTS				
Roadway Information						
<u>Miles</u>	<u>AADT</u>	<u>Truck Pct</u>	<u>NHS</u>			
4.52	13,795	8.8	N			
0.22	9,650	6.1	N			

**FY 2020-2025 Rebuild Illinois
Highway Improvement Program
District 1
State Highways
COOK COUNTY**

Route / Street	Location	Improvements	Est. Cost	City	MYP Years	
		TAMP Category			Past	Current
ILL 19 IRVING PARK RD	AT BARRINGTON RD	INTERSECTION IMPROVEMENT TRAF SIGNAL MODERNIZATION	\$2,070,000	HANOVER PARK	2	2021-2025
		MISCELLANEOUS IMPROVEMENTS				
ILL 19 IRVING PARK RD	AT WISE RD	INTERSECTION IMPROVEMENT TRAF SIGNAL MODERNIZATION	\$1,410,000	SCHAUMBURG	2	2021-2025
		MISCELLANEOUS IMPROVEMENTS				
ILL 19 IRVING PARK RD	AT SCOTT ST & AT JUDD AVE	INTERSECTION RECONSTN	\$2,500,000	SCHILLER PARK	7	2021-2025
		MISCELLANEOUS IMPROVEMENTS				
ILL 21 MILWAUKEE AVE	N OF SANDERS RD TO S OF EUCLID AVE / LAKE AVE Miles = 0.42	RECONSTRUCTION INTERSECTION IMPROVEMENT TRAF SIGNAL MODERNIZATION SIGNAL TIMING/PROGRESSION	\$5,875,000	GLENVIEW	22	2021-2025
		MISCELLANEOUS IMPROVEMENTS				
Roadway Information						
<u>Miles</u>	<u>AADT</u>	<u>Truck Pct</u>	<u>NHS</u>			
0.42	33,157	6.5	Y			
ILL 21 MILWAUKEE AVE (NORTHBOUND)	N OF SANDERS RD TO S OF EUCLID AVE / LAKE AVE Miles = 0.01	ADDITIONAL LANES	\$1,375,000	GLENVIEW	2	2021-2025
		INITIAL CONSTRUCTION - PAVEMENTS				

**FY 2020-2025 Rebuild Illinois
Highway Improvement Program
District 1
State Highways
COOK COUNTY**

Route / Street	Location	Improvements	Est. Cost	City	MYP Years	
		TAMP Category			Past	Current
ILL 21 MILWAUKEE AVE	N OF SANDERS RD TO S OF EUCLID AVE / LAKE AVE	P.E. (PHASE II)	\$150,000	GLENVIEW	1	2021-2025
		MISCELLANEOUS IMPROVEMENTS				
ILL 21 MILWAUKEE AVE	N OF SANDERS RD TO S OF EUCLID AVE / LAKE AVE	CONSTRUCTION ENGINEERING	\$750,000	GLENVIEW	9	2021-2025
		MISCELLANEOUS IMPROVEMENTS				
ILL 21 MILWAUKEE AVE	N OF SANDERS RD TO S OF EUCLID AVE	LAND ACQUISITION	\$4,000,000	GLENVIEW	17	2021-2025
		MISCELLANEOUS IMPROVEMENTS				
ILL 43 WAUKEGAN RD	W FORK N BRANCH CHICAGO RIVER	BRIDGE NEW DECK	\$610,000	GLENVIEW	4	2021-2025
		REHABILITATION - BRIDGES				
				Structure Information <u>Str Number</u> <u>AADT</u> <u>Truck Pct</u> <u>NHS</u> 0160307 23,300 2 Y		
ILL 43 HARLEM AVE	IL 19 (IRVING PARK RD) TO IL 64 (NORTH AVE)	LONGITUDINAL JOINT REPAIR	\$750,000	CHICAGO NORRIDGE	1	2021-2025
		PRESERVATION - PAVEMENTS				

**FY 2020-2025 Rebuild Illinois
Highway Improvement Program
District 1
State Highways
COOK COUNTY**

Route / Street	Location	Improvements	Est. Cost	City	MYP Years	
		TAMP Category			Past	Current
ILL 43 HARLEM AVE	AT CERMAK RD / 22ND ST	TRAF SIGNAL MODERNIZATION LEFT TURN LANES ADA IMPROVEMENTS <div>MISCELLANEOUS IMPROVEMENTS</div>	\$2,350,000	BERWYN	6	2021-2025
ILL 43 HARLEM AVE	47TH ST TO SANITARY & SHIP CANAL Miles = 0.50	DESIGNED OVERLAY STORM SEWER (NEW) <div>REHABILITATION - PAVEMENTS</div>	\$2,400,000	LYONS FOREST VIEW	4	2021-2025
Roadway Information <u>Miles</u> <u>AADT</u> <u>Truck Pct</u> <u>NHS</u> 0.50 35,400 5.5 Y						
ILL 43 HARLEM AVE	47TH ST TO SANITARY & SHIP CANAL	LAND ACQUISITION <div>MISCELLANEOUS IMPROVEMENTS</div>	\$200,000	LYONS FOREST VIEW	4	2021-2025
ILL 43 HARLEM AVE (NORTHBOUND)	AT MWRDGC RR 0.2 MI N OF I-55 (STEVENSON EXPWY)	BRIDGE REPLACEMENT ADA IMPROVEMENTS RR FLAGGER <div>RECONSTRUCTION - BRIDGES</div>	\$4,865,000	FOREST VIEW	12	2020
				Structure Information <u>Str Number</u> <u>AADT</u> <u>Truck Pct</u> <u>NHS</u> 0160314 17,700 5 Y 0160314 17,700 5 Y		
ILL 43 HARLEM AVE	AT SANITARY & SHIP CANAL	P.E. (PHASE II) <div>REHABILITATION - BRIDGES</div>	\$1,300,000	FOREST VIEW	4	2021-2025

**FY 2020-2025 Rebuild Illinois
Highway Improvement Program
District 1
State Highways
COOK COUNTY**

Route / Street	Location	Improvements	Est. Cost	City	MYP Years				
		TAMP Category			Past	Current			
ILL 43 HARLEM AVE	AT SANITARY & SHIP CANAL	BRIDGE NEW DECK BRIDGE REPAIR	\$12,909,000	FOREST VIEW	4	2021-2025			
		REHABILITATION - BRIDGES							
		Structure Information							
		Str Number					AADT	Truck Pct	NHS
		0160315					17,700	5	Y
0160991	17,700	5	Y						
ILL 43 HARLEM AVE	AT SANITARY & SHIP CANAL	CONSTRUCTION ENGINEERING	\$1,000,000	FOREST VIEW	4	2021-2025			
		REHABILITATION - BRIDGES							
ILL 43 HARLEM AVE	AT ARCHER AVE Miles = 0.01	TRAF SIGNAL MODERNIZATION LEFT TURN LANES STANDARD OVERLAY MISCELLANEOUS ADA IMPROVEMENTS	\$1,350,000	CHICAGO	6	2021-2025			
		MISCELLANEOUS IMPROVEMENTS							
ILL 43 HARLEM AVE	AT BRC RR (65TH ST)	RR GRADE SEPARATION	\$75,000,000	BEDFORD PARK	1	2021-2025			
		INITIAL CONSTRUCTION - BRIDGES							
ILL 43 HARLEM AVE	AT BRC RR (65TH ST)	RR FLAGGER	\$1,000,000	BEDFORD PARK	1	2021-2025			
		INITIAL CONSTRUCTION - BRIDGES							

**FY 2020-2025 Rebuild Illinois
Highway Improvement Program
District 1
State Highways
COOK COUNTY**

Route / Street	Location	Improvements	Est. Cost	City	MYP Years	
		TAMP Category			Past	Current
ILL 43 HARLEM AVE	AT BRC RR (65TH ST)	P.E. (PHASE II)	\$7,500,000	BEDFORD PARK	1	2021-2025
		INITIAL CONSTRUCTION - BRIDGES				
ILL 43 HARLEM AVE	AT BRC RR (65TH ST)	LAND ACQUISITION	\$20,000,000	BEDFORD PARK	1	2021-2025
		INITIAL CONSTRUCTION - BRIDGES				
ILL 43 HARLEM AVE	AT BRC RR (65TH ST)	UTILITY ADJUSTMENT	\$4,000,000	BEDFORD PARK	1	2021-2025
		INITIAL CONSTRUCTION - BRIDGES				
ILL 43 HARLEM AVE	AT BRC RR (65TH ST)	CONSTRUCTION ENGINEERING	\$11,250,000	BEDFORD PARK	1	2021-2025
		INITIAL CONSTRUCTION - BRIDGES				
ILL 43 HARLEM AVE	78TH ST TO 90TH ST Miles = 1.52	TRAF SIGNAL MODERNIZATION ADA IMPROVEMENTS CORRIDOR IMPROVEMENT	\$3,000,000	BRIDGEVIEW	2	2021-2025
		MISCELLANEOUS IMPROVEMENTS				
ILL 43 HARLEM AVE	78TH ST TO 90TH ST	LAND ACQUISITION	\$650,000	BRIDGEVIEW	2	2021-2025
		MISCELLANEOUS IMPROVEMENTS				

**FY 2020-2025 Rebuild Illinois
Highway Improvement Program
District 1
State Highways
COOK COUNTY**

Route / Street	Location	Improvements	Est. Cost	City	MYP Years		
		TAMP Category			Past	Current	
ILL 43 HARLEM AVE	AT US 12/20 (95TH ST) 0.6 MI N OF I-294 (TRI-STATE TOLLWAY)	BRIDGE SUPERSTRUCTURE	\$32,660,000	BRIDGEVIEW	21	2021-2025	
		BRIDGE WIDENING					
		BRIDGE JOINT REPLACE/REPAIR					
		BRIDGE DECK OVERLAY					
		BRIDGE NEW DECK					
		BRIDGE PAINTING					
		INTERCHANGE RECONSTRUCTION					
		PUMP STATION					
		LIGHTING					
		REHABILITATION - BRIDGES					
				Structure Information			
				Str Number	AADT	Truck Pct	NHS
				0160320	43,800	14	Y
				0160321	41,800	10	Y
ILL 43 HARLEM AVE	AT US 12/20 (95TH ST) 0.6 MI N OF I-294 (TRI-STATE TOLLWAY)	RR FLAGGER	\$500,000	BRIDGEVIEW	8	2021-2025	
		RR ENGINEERING					
		REHABILITATION - BRIDGES					
ILL 43 HARLEM AVE	AT US 12/20 (95TH ST) 0.6 MI N OF I-294 (TRI-STATE TOLLWAY)	LAND ACQUISITION	\$10,000	BRIDGEVIEW	5	2020	
		REHABILITATION - BRIDGES					
ILL 43 HARLEM AVE	AT US 12/20 (95TH ST) 0.6 MI N OF I-294 (TRI-STATE TOLLWAY)	UTILITY ADJUSTMENT	\$500,000	BRIDGEVIEW	8	2021-2025	
		REHABILITATION - BRIDGES					

**FY 2020-2025 Rebuild Illinois
Highway Improvement Program
District 1
State Highways
COOK COUNTY**

Route / Street	Location	Improvements	Est. Cost	City	MYP Years	
		TAMP Category			Past	Current
ILL 43 HARLEM AVE	AT US 12/20 (95TH ST) 0.6 MI N OF I-294 (TRI-STATE TOLLWAY)	CONSTRUCTION ENGINEERING	\$4,250,000	BRIDGEVIEW	7	2021-2025
		REHABILITATION - BRIDGES				
ILL 43	AT CAL SAG CHANNEL	BRIDGE PAINTING	\$1,500,000	WORTH	2	2021-2025
		PRESERVATION - BRIDGES				
ILL 50 CICERO AVE	AT BRC RR	BRIDGE DECK OVERLAY BRIDGE JOINT REPLACE/REPAIR RR FLAGGER	\$3,530,000	CHICAGO	3	2021-2025
		PRESERVATION - BRIDGES				
ILL 50 CICERO AVE	AT 115TH ST & 122ND ST	TRAF SIGNAL MODERNIZATION CHANNELIZATION MEDIAN REPAIR	\$625,000	ALSIP	1	2020
		MISCELLANEOUS IMPROVEMENTS				
ILL 50 ILL 83 CICERO AVE	AT MIDLOTHIAN TURNPIKE, AT 135TH ST & AT CAL SAG RD	INTERSECTION IMPROVEMENT TRAF SIGNAL MODERNIZATION RIGHT TURN LANE ADA IMPROVEMENTS	\$2,500,000	CRESTWOOD	7	2021-2025
		MISCELLANEOUS IMPROVEMENTS				

**FY 2020-2025 Rebuild Illinois
Highway Improvement Program
District 1
State Highways
COOK COUNTY**

Route / Street	Location	Improvements	Est. Cost	City	MYP Years																									
		TAMP Category			Past	Current																								
ILL 50 ILL 83 CICERO AVE	AT MIDLOTHIAN TURNPIKE, AT 135TH ST & AT CAL SAG RD	LAND ACQUISITION	\$400,000	CRESTWOOD	5	2021-2025																								
		MISCELLANEOUS IMPROVEMENTS																												
ILL 50 CICERO AVE	AT STEGER RD	TURNING LANES TRAF SIGNAL INSTALLATION LIGHTING	\$1,148,000	RIGHTON PARK	6	2021-2025																								
		MISCELLANEOUS IMPROVEMENTS																												
ILL 53	S OF US 12 (RAND RD) TO ILL 62 (ALGONQUIN RD)	BRIDGE NEW DECK	\$45,420,000	ARLINGTON HEIGHTS PALATINE ROLLING MEADOWS	4	2021-2025																								
		REHABILITATION - BRIDGES		<div>Structure Information</div> <table><tr><th>Str Number</th><th>AADT</th><th>Truck Pct</th><th>NHS</th></tr><tr><td>0160371</td><td>49,500</td><td>5</td><td>Y</td></tr><tr><td>0160970</td><td>62,750</td><td>4</td><td>Y</td></tr><tr><td>0160372</td><td>114,500</td><td>4</td><td>Y</td></tr><tr><td>0160375</td><td>71,400</td><td>3</td><td>Y</td></tr><tr><td>0161120</td><td>71,400</td><td>3</td><td>Y</td></tr></table>	Str Number	AADT	Truck Pct	NHS	0160371	49,500	5	Y	0160970	62,750	4	Y	0160372	114,500	4	Y	0160375	71,400	3	Y	0161120	71,400	3	Y		
Str Number	AADT	Truck Pct	NHS																											
0160371	49,500	5	Y																											
0160970	62,750	4	Y																											
0160372	114,500	4	Y																											
0160375	71,400	3	Y																											
0161120	71,400	3	Y																											
ILL 53	S OF US 12 (RAND RD) TO ILL 62 (ALGONQUIN RD)	P.E. (PHASE I)	\$1,100,000	ARLINGTON HEIGHTS ROLLING MEADOWS PALATINE	2	2020																								
		REHABILITATION - BRIDGES																												
ILL 53	S OF US 12 (RAND RD) TO ILL 62 (ALGONQUIN RD)	P.E. (PHASE II)	\$3,572,000	ARLINGTON HEIGHTS PALATINE ROLLING MEADOWS	4	2021-2025																								
		REHABILITATION - BRIDGES																												

**FY 2020-2025 Rebuild Illinois
Highway Improvement Program
District 1
State Highways
COOK COUNTY**

Route / Street	Location	Improvements	Est. Cost	City	MYP Years	
		TAMP Category			Past	Current
ILL 53	S OF US 12 (RAND RD) TO ILL 62 (ALGONQUIN RD)	CONSTRUCTION ENGINEERING	\$4,650,000	ARLINGTON HEIGHTS	4	2021-2025
		REHABILITATION - BRIDGES				
ILL 53	LAKE-COOK RD TO ILL 68 (DUNDEE RD)	NOISE BARRIERS	\$5,200,000	ARLINGTON HEIGHTS	3	2021-2025
		MISCELLANEOUS IMPROVEMENTS				
ILL 53 ILL 68 DUNDEE RD	US 12 (RAND RD) TO KENNEDY DR	INTERSECTION IMPROVEMENT	\$1,154,000	PALATINE	11	2020
		MISCELLANEOUS IMPROVEMENTS				
ILL 53 ILL 68 DUNDEE RD	US 12 (RAND RD) TO KENNEDY DR Miles = 0.60	STANDARD OVERLAY NEW MEDIAN SIDEWALKS DRAINAGE ADA IMPROVEMENTS	\$3,966,000	PALATINE	2	2020
		REHABILITATION - PAVEMENTS				
Roadway Information						
<u>Miles</u>	<u>AADT</u>	<u>Truck Pct</u>	<u>NHS</u>			
0.60	24,400	2.8	Y			
ILL 58 SUMMIT ST	KANE CO LINE TO ILL 59 (SUTTON RD) Miles = 3.43	STANDARD OVERLAY ADA IMPROVEMENTS	\$2,500,000	ELGIN HOFFMAN ESTATES	3	2021-2025
		REHABILITATION - PAVEMENTS				
Roadway Information						
<u>Miles</u>	<u>AADT</u>	<u>Truck Pct</u>	<u>NHS</u>			
3.43	12,866	3.3	N			

**FY 2020-2025 Rebuild Illinois
Highway Improvement Program
District 1
State Highways
COOK COUNTY**

Route / Street	Location	Improvements	Est. Cost	City	MYP Years	
		TAMP Category			Past	Current
ILL 58 SUMMIT ST	AT SHADY OAKS DR	TRAF SIGNAL INSTALLATION	\$2,000,000	ELGIN	3	2021-2025
		MISCELLANEOUS IMPROVEMENTS				
ILL 58 GOLF RD	POPLAR CREEK TRIB	CULVERT REPAIR	\$200,000		3	2021-2025
		MAINTENANCE - BRIDGES				
ILL 58 GOLF RD	AT BARRINGTON RD	INTERSECTION IMPROVEMENT TRAF SIGNAL MODERNIZATION ADA IMPROVEMENTS	\$3,500,000	HOFFMAN ESTATES	1	2021-2025
		MISCELLANEOUS IMPROVEMENTS				
ILL 58 GOLF RD	AT BARRINGTON RD	LAND ACQUISITION	\$1,000,000	HOFFMAN ESTATES	1	2021-2025
		MISCELLANEOUS IMPROVEMENTS				
ILL 58 GOLF RD	ILL 59 (SUTTON RD) TO WINDSONG DR Miles = 3.21	STANDARD OVERLAY ADA IMPROVEMENTS	\$2,300,000	HOFFMAN ESTATES SCHAUMBURG	3	2021-2025
		REHABILITATION - PAVEMENTS				
Roadway Information						
<u>Miles</u>	<u>AADT</u>	<u>Truck Pct</u>	<u>NHS</u>			
3.21	18,877	1.6	Y			

**FY 2020-2025 Rebuild Illinois
Highway Improvement Program
District 1
State Highways
COOK COUNTY**

Route / Street	Location	Improvements	Est. Cost	City	MYP Years	
		TAMP Category			Past	Current
ILL 58 GOLF RD	BASSWOOD ST TO I-290 / ILL 53 Miles = 1.92	STANDARD OVERLAY ADA IMPROVEMENTS	\$3,196,000	SCHAUMBURG ROLLING MEADOWS	3	2020
Roadway Information		PRESERVATION - PAVEMENTS				
<u>Miles</u>	<u>AADT</u>	<u>Truck Pct</u>	<u>NHS</u>			
1.92	32,057	5.1	Y			
ILL 58 GOLF RD	COLLEGE DR TO E RIVER RD	DRAINAGE RETAINING WALL	\$1,400,000	DES PLAINES	11	2020
		MISCELLANEOUS IMPROVEMENTS				
ILL 58 GOLF RD	LINCOLN ST TO ILL 43 (WAUKEGAN RD) Miles = 0.46	STANDARD OVERLAY ADA IMPROVEMENTS	\$700,000	MORTON GROVE	3	2020
Roadway Information		REHABILITATION - PAVEMENTS				
<u>Miles</u>	<u>AADT</u>	<u>Truck Pct</u>	<u>NHS</u>			
0.46	41,700	2.4	Y			
ILL 58 DEMPSTER ST	AT NILES CENTER RD & US 41 (SKOKIE BLVD)	INTERSECTION IMPROVEMENT CURB AND GUTTER DRAINAGE LIGHTING RIGHT TURN LANE LEFT TURN LANES TRAF SIGNAL MODERNIZATION ADA IMPROVEMENTS	\$4,204,000	SKOKIE	20	2021-2025
		MISCELLANEOUS IMPROVEMENTS				

**FY 2020-2025 Rebuild Illinois
Highway Improvement Program
District 1
State Highways
COOK COUNTY**

Route / Street	Location	Improvements	Est. Cost	City	MYP Years												
		TAMP Category			Past	Current											
ILL 59 SUTTON RD	AT I-90 (JANE ADAMS TOLLWAY)	BRIDGE DECK OVERLAY BRIDGE JOINT REPLACE/REPAIR <div>PRESERVATION - BRIDGES</div>	\$2,100,000	HOFFMAN ESTATES	3	2021-2025											
ILL 59 SUTTON RD	AT W BARTLETT RD	CHANNELIZATION TRAF SIGNAL MODERNIZATION ADA IMPROVEMENTS <div>MISCELLANEOUS IMPROVEMENTS</div>	\$2,600,000	BARTLETT	3	2021-2025											
ILL 62 ALGONQUIN RD	ILL 25 (KENNEDY DR) TO ILL 68 (DUNDEE RD) Miles = 4.77	STANDARD OVERLAY <div>REHABILITATION - PAVEMENTS</div>	\$1,800,000	BARRINGTON HILLS	4	2021-2025											
Roadway Information <table><tr><th>Miles</th><th>AADT</th><th>Truck Pct</th><th>NHS</th></tr><tr><td>3.32</td><td>26,037</td><td>7.9</td><td>Y</td></tr><tr><td>1.45</td><td>23,700</td><td>6.5</td><td>Y</td></tr></table>		Miles	AADT	Truck Pct	NHS	3.32	26,037	7.9	Y	1.45	23,700	6.5	Y				
Miles	AADT	Truck Pct	NHS														
3.32	26,037	7.9	Y														
1.45	23,700	6.5	Y														
ILL 62 ALGONQUIN RD	ILL 25 (KENNEDY DR) TO ILL 68 (DUNDEE RD)	P.E. (PHASE I) <div>INITIAL CONSTRUCTION - PAVEMENTS</div>	\$985,000	BARRINGTON HILLS	3	2020											
ILL 62 ALGONQUIN RD	ILL 25 (KENNEDY DR) TO ILL 68 (DUNDEE RD)	P.E. (PHASE I) <div>INITIAL CONSTRUCTION - PAVEMENTS</div>	\$805,000	BARRINGTON HILLS	4	2021-2025											

**FY 2020-2025 Rebuild Illinois
Highway Improvement Program
District 1
State Highways
COOK COUNTY**

Route / Street	Location	Improvements	Est. Cost	City	MYP Years	
		TAMP Category			Past	Current
ILL 62 ALGONQUIN RD	AT SPRING CREEK 1.4 MI W OF ILL 59	BRIDGE REPLACEMENT	\$5,630,000	BARRINGTON HILLS	3	2021-2025
		RECONSTRUCTION - BRIDGES		Structure Information <u>Str Number</u> <u>AADT</u> <u>Truck Pct</u> <u>NHS</u> 0160580 27,000 7 Y		
ILL 62 ALGONQUIN RD	AT SPRING CREEK 1.4 MI W OF ILL 59	BRIDGE REPAIR	\$1,000,000	BARRINGTON HILLS	1	2021-2025
		MAINTENANCE - BRIDGES				
ILL 64	IL 43 (HARLEM AVE) TO IL 50 (CICERO AVE) Miles = 3.14	STANDARD OVERLAY	\$1,800,000	CHICAGO OAK PARK ELMWOOD PARK RIVER FOREST	1	2021-2025
	Roadway Information <u>Miles</u> <u>AADT</u> <u>Truck Pct</u> <u>NHS</u> 3.14 31,134 9.2 Y	PRESERVATION - PAVEMENTS				
ILL 64	SHEFFIELD AVE TO HALSTED ST Miles = 0.26	STANDARD OVERLAY	\$220,000	CHICAGO	1	2021-2025
	Roadway Information <u>Miles</u> <u>AADT</u> <u>Truck Pct</u> <u>NHS</u> 0.26 40,123 13.8 Y	PRESERVATION - PAVEMENTS				
ILL 64 NORTH AVE	I-294 (TRI-STATE TOLLWAY) TO ILL 43 (HARLEM AVE) & N FR RD: 7TH AVE (HOSPITAL ENTRANCE) TO 5TH AVE Miles = 5.99	STANDARD OVERLAY ADA IMPROVEMENTS	\$4,646,000	NORTHLAKE MELROSE PARK RIVER GROVE ELMWOOD PARK RIVER FOREST	3	2021-2025
	Roadway Information <u>Miles</u> <u>AADT</u> <u>Truck Pct</u> <u>NHS</u> 5.88 45,887 9.6 Y 0.11 0.0 N	REHABILITATION - PAVEMENTS				

**FY 2020-2025 Rebuild Illinois
Highway Improvement Program
District 1
State Highways
COOK COUNTY**

Route / Street	Location	Improvements	Est. Cost	City	MYP Years	
		TAMP Category			Past	Current
ILL 64 NORTH AVE	AT IHB RR W OF 25TH AVE	STORM SEWER (NEW) PARKING (NEW) MISCELLANEOUS	\$1,117,000	MELROSE PARK	8	2020
		MISCELLANEOUS IMPROVEMENTS				
ILL 64 NORTH AVE	AT IHB RR W OF 25TH AVE	PUMP STATION	\$7,000,000	MELROSE PARK	1	2021-2025
		MISCELLANEOUS IMPROVEMENTS				
ILL 64 NORTH AVE	AT IHB RR W OF 25TH AVE	LAND ACQUISITION	\$100,000	MELROSE PARK	2	2021-2025
		MISCELLANEOUS IMPROVEMENTS				
ILL 64 NORTH AVE	AT IHB RR W OF 25TH AVE	UTILITY ADJUSTMENT	\$20,000	MELROSE PARK	8	2021-2025
		MISCELLANEOUS IMPROVEMENTS				
ILL 64 NORTH AVE	AT IHB RR W OF 25TH AVE	STORM SEWER (NEW)	\$2,000,000	MELROSE PARK	4	2021-2025
		IDOT PARTICIPATION IN PROJECT. MISCELLANEOUS IMPROVEMENTS				

**FY 2020-2025 Rebuild Illinois
Highway Improvement Program
District 1
State Highways
COOK COUNTY**

Route / Street	Location	Improvements	Est. Cost	City	MYP Years	
		TAMP Category			Past	Current
ILL 64 NORTH AVE	AT IHB RR W OF 25TH AVE <i>IDOT PARTICIPATION IN PROJECT.</i>	LAND ACQUISITION MISCELLANEOUS IMPROVEMENTS	\$500,000	MELROSE PARK	4	2021-2025
ILL 64 EUGENIE ST	AT CLARK ST	INTERSECTION IMPROVEMENT TRAF SIGNAL MODERNIZATION MISCELLANEOUS IMPROVEMENTS	\$280,000	CHICAGO	11	2021-2025
ILL 68 DUNDEE RD	E BRANCH SALT CREEK 0.6 MI E OF QUENTIN RD	CULVERT REPLACEMENT DRAINAGE LEFT TURN LANES MISCELLANEOUS IMPROVEMENTS	\$1,200,000	PALATINE	4	2021-2025
ILL 68 DUNDEE RD	E OF KENNICOTT AVE TO FIRST ST Miles = 4.26	STANDARD OVERLAY ADA IMPROVEMENTS RR FLAGGER REHABILITATION - PAVEMENTS	\$4,000,000	ARLINGTON HEIGHTS BUFFALO GROVE WHEELING	4	2021-2025
Roadway Information <u>Miles</u> <u>AADT</u> <u>Truck Pct</u> <u>NHS</u> 4.26 24,131 4.1 Y						
ILL 72 HIGGINS RD	KANE CO LINE TO GLEN LAKE RD Miles = 6.94	STANDARD OVERLAY ADA IMPROVEMENTS PATCHING PRESERVATION - PAVEMENTS	\$8,986,000	HOFFMAN ESTATES SOUTH BARRINGTON	4	2020
Roadway Information <u>Miles</u> <u>AADT</u> <u>Truck Pct</u> <u>NHS</u> 6.94 26,302 3.1 Y						

**FY 2020-2025 Rebuild Illinois
Highway Improvement Program
District 1
State Highways
COOK COUNTY**

Route / Street	Location	Improvements	Est. Cost	City	MYP Years	
		TAMP Category			Past	Current
ILL 72 HIGGINS RD	AT EJ & E RR (E OF PRAIRIE STONE PKWY)	BRIDGE DECK OVERLAY BRIDGE JOINT REPLACE/REPAIR BRIDGE REPAIR RR FLAGGER <div>PRESERVATION - BRIDGES</div>	\$441,000	HOFFMAN ESTATES	1	2020
ILL 72 ILL 83 OAKTON ST	ILL 72 (W JCT) TO ILL 72 (E JCT) & AT ILL 83	INTERSECTION IMPROVEMENT <div>MISCELLANEOUS IMPROVEMENTS</div>	\$5,142,000	ELK GROVE VILLAGE	8	2021-2025
ILL 72 ILL 83 OAKTON ST	ILL 72 (W JCT) TO ILL 72 (E JCT) & AT ILL 83	UTILITY ADJUSTMENT <div>MISCELLANEOUS IMPROVEMENTS</div>	\$500,000	ELK GROVE VILLAGE	4	2021-2025
ILL 83 KINGERY HWY	AT SANITARY & SHIP CANAL (INCL I & M CANAL)	BRIDGE DECK OVERLAY BRIDGE JOINT REPLACE/REPAIR BRIDGE REPAIR <div>PRESERVATION - BRIDGES</div>	\$1,495,000		3	2021-2025
ILL 83 COLLEGE DR	AT NAVAJO CREEK W OF S NAGLE AVE	CULVERT REPLACEMENT <div>RECONSTRUCTION - BRIDGES</div>	\$1,000,000	PALOS HEIGHTS	3	2021-2025
				Structure Information		
				<u>Str Number</u>	<u>AADT</u>	<u>Truck Pct NHS</u>
				0161027	17,300	6 Y

**FY 2020-2025 Rebuild Illinois
Highway Improvement Program
District 1
State Highways
COOK COUNTY**

Route / Street	Location	Improvements	Est. Cost	City	MYP Years	
		TAMP Category			Past	Current
ILL 83 COLLEGE DR	AT NAVAJO CREEK W OF S NAGLE AVE	LAND ACQUISITION	\$20,000	PALOS HEIGHTS	2	2021-2025
		RECONSTRUCTION - BRIDGES				
ILL 83 127TH ST	AT TINLEY CREEK INT ILL 83 (CAL SAG RD) & 127TH ST	BRIDGE REPLACEMENT INTERSECTION IMPROVEMENT ADA IMPROVEMENTS	\$6,493,000	ALSIP	4	2020
		RECONSTRUCTION - BRIDGES		Structure Information Str Number AADT Truck Pct NHS 0160569 18,100 12 Y		
ILL 83 127TH ST	AT TINLEY CREEK INT ILL 83 (CAL SAG RD) & 127TH ST	CONSTRUCTION ENGINEERING	\$400,000	ALSIP	1	2020
		RECONSTRUCTION - BRIDGES				
ILL 83 127TH ST	AT TINLEY CREEK INT ILL 83 (CAL SAG RD) & 127TH ST	CONSTRUCTION ENGINEERING	\$450,000	ALSIP	1	2021-2025
		RECONSTRUCTION - BRIDGES				
ILL 83 127TH ST	AT CAL SAG CHANNEL	BRIDGE NEW DECK BRIDGE SUBSTRUCTURE BRIDGE SUPERSTRUCTURE	\$10,000,000	ALSIP	4	2021-2025
		REHABILITATION - BRIDGES		Structure Information Str Number AADT Truck Pct NHS 0160570 18,100 12 Y		

**FY 2020-2025 Rebuild Illinois
Highway Improvement Program
District 1
State Highways
COOK COUNTY**

Route / Street	Location	Improvements	Est. Cost	City	MYP Years	
		TAMP Category			Past	Current
ILL 83 127TH ST	AT CAL SAG CHANNEL	P.E. (PHASE II)	\$750,000	ALSIP	1	2020
		REHABILITATION - BRIDGES				
ILL 83 SIBLEY BLVD	AT LITTLE CALUMET RIVER	BRIDGE REPAIR	\$100,000	DOLTON	2	2021-2025
		MAINTENANCE - BRIDGES				
ILL 83 SIBLEY BLVD	AT UP RR	BRIDGE DECK OVERLAY BRIDGE JOINT REPLACE/REPAIR BRIDGE REPAIR	\$1,750,000	DOLTON	2	2021-2025
		PRESERVATION - BRIDGES				
ILL 83 TORRENCE AVE	S OF GLENWOOD LANSING RD TO N OF GLENWOOD DYER RD	GUARDRAIL SLOPE STABILIZATION	\$500,000	LYNWOOD	1	2021-2025
		MISCELLANEOUS IMPROVEMENTS				
ILL 171 ARCHER AVE	AT 79TH ST	BRIDGE REPLACEMENT	\$3,000,000	JUSTICE	1	2020
		RECONSTRUCTION - BRIDGES				
				Structure Information		
				<u>Str Number</u>	<u>AADT</u>	<u>Truck Pct NHS</u>
				0160212	10,400	17 N

**FY 2020-2025 Rebuild Illinois
Highway Improvement Program
District 1
State Highways
COOK COUNTY**

Route / Street	Location	Improvements	Est. Cost	City	MYP Years	
		TAMP Category			Past	Current
ILL 171 ARCHER AVE	AT US 45 (LAGRANGE RD) (SB) RAMP TO I-294	BRIDGE REPLACEMENT	\$3,500,000	JUSTICE	1	2020
		RECONSTRUCTION - BRIDGES		Structure Information <u>Str Number</u> <u>AADT</u> <u>Truck Pct</u> <u>NHS</u> 0160209 3,700 11 N		
ILL 171 ARCHER AVE / 79TH ST (EASTBOUND)	AT US 12/20/45 (MANNHEIM RD)	BRIDGE REPLACEMENT	\$5,000,000	WILLOW SPRINGS	2	2021-2025
		RECONSTRUCTION - BRIDGES		Structure Information <u>Str Number</u> <u>AADT</u> <u>Truck Pct</u> <u>NHS</u> 0160518 22,900 18 Y		
ILL 171 ARCHER AVE	AT 95TH ST	INTERSECTION RECONSTN CULVERT REHABILITATION	\$8,510,000		16	2021-2025
		MISCELLANEOUS IMPROVEMENTS				
ILL 171 ARCHER AVE	AT 95TH ST	LANDSCAPING	\$800,000		8	2021-2025
		MISCELLANEOUS IMPROVEMENTS				
ILL 171 FIRST AVE	AT ROOSEVELT RD	TRAF SIGNAL MODERNIZATION CHANNELIZATION ADA IMPROVEMENTS DRAINAGE	\$1,440,000	MAYWOOD	8	2020
		MISCELLANEOUS IMPROVEMENTS				

**FY 2020-2025 Rebuild Illinois
Highway Improvement Program
District 1
State Highways
COOK COUNTY**

Route / Street	Location	Improvements	Est. Cost	City	MYP Years	
		TAMP Category			Past	Current
ILL 171 FIRST AVE	ROOSEVELT RD TO 22ND ST (CERMAK RD)	DRAINAGE	\$2,500,000	MAYWOOD NORTH RIVERSIDE	4	2021-2025
	IDOT PARTICIPATION IN PROJECT.					
		MISCELLANEOUS IMPROVEMENTS				
ILL 171 FIRST AVE	ROOSEVELT RD TO 22ND ST (CERMAK RD)	LAND ACQUISITION	\$400,000	MAYWOOD NORTH RIVERSIDE	4	2021-2025
	IDOT PARTICIPATION IN PROJECT.					
		MISCELLANEOUS IMPROVEMENTS				
ILL 171	AT JOLIET RD & BN RR	BRIDGE REPAIR	\$100,000	MC COOK	2	2021-2025
		MAINTENANCE - BRIDGES				
ILL 394 BISHOP FORD EXPWY	AT GLENWOOD-DYER RD	BRIDGE DECK OVERLAY BRIDGE JOINT REPLACE/REPAIR BRIDGE REPAIR	\$750,000	LYNWOOD	3	2021-2025
		PRESERVATION - BRIDGES				
ILL 394 BISHOP FORD EXPWY	RAMPS AT GLENWOOD-DYER RD	TRAF SIGNAL REPLACEMENT	\$2,000,000	LYNWOOD	3	2021-2025
		MISCELLANEOUS IMPROVEMENTS				

**FY 2020-2025 Rebuild Illinois
Highway Improvement Program
District 1
State Highways
COOK COUNTY**

Route / Street	Location	Improvements	Est. Cost	City	MYP Years	
		TAMP Category			Past	Current
25TH AVE	I-290 (EISENHOWER EXPWY) TO 26TH ST Miles = 2.04	STANDARD OVERLAY ADA IMPROVEMENTS	\$1,870,000	BROADVIEW	4	2021-2025
Roadway Information		REHABILITATION - PAVEMENTS				
<u>Miles</u>	<u>AADT</u>	<u>Truck Pct</u>	<u>NHS</u>			
2.04	15,374	8.0	N			
31ST ST	AT I-294 (TRI-STATE TOLLWAY)	BRIDGE DECK OVERLAY BRIDGE JOINT REPLACE/REPAIR	\$460,000		1	2020
		PRESERVATION - BRIDGES				
31ST ST	AT SALT CREEK	BRIDGE DECK OVERLAY BRIDGE JOINT REPLACE/REPAIR BRIDGE REPAIR	\$650,000	WESTCHESTER	2	2021-2025
		PRESERVATION - BRIDGES				
31ST ST	AT DES PLAINES RIVER	BRIDGE DECK OVERLAY BRIDGE JOINT REPLACE/REPAIR	\$850,000	NORTH RIVERSIDE	3	2021-2025
		PRESERVATION - BRIDGES				
47TH ST	AT I-294 (TRI-STATE TOLLWAY)	BRIDGE DECK OVERLAY BRIDGE JOINT REPLACE/REPAIR BRIDGE DECK REPAIRS	\$495,000	WESTERN SPRINGS	1	2020
		PRESERVATION - BRIDGES				

**FY 2020-2025 Rebuild Illinois
Highway Improvement Program
District 1
State Highways
COOK COUNTY**

Route / Street	Location	Improvements	Est. Cost	City	MYP Years	
		TAMP Category			Past	Current
47TH ST	AT FLAGG CREEK	BRIDGE DECK OVERLAY BRIDGE JOINT REPLACE/REPAIR BRIDGE DECK REPAIRS PRESERVATION - BRIDGES	\$390,000	WESTERN SPRINGS	1	2020
47TH ST	PLAINFIELD RD TO ILL 43 (HARLEM AVE) Miles = 2.43	STANDARD OVERLAY ADA IMPROVEMENTS REHABILITATION - PAVEMENTS	\$1,871,000	LYONS BROOKFIELD	4	2021-2025
Roadway Information						
<u>Miles</u>	<u>AADT</u>	<u>Truck Pct</u>	<u>NHS</u>			
2.43	10,056	6.7	N			
55TH ST	AT I-294 (TRI-STATE TOLLWAY)	BRIDGE DECK OVERLAY BRIDGE JOINT REPLACE/REPAIR BRIDGE DECK REPAIRS PRESERVATION - BRIDGES	\$450,000	HINSDALE	1	2020
55TH ST	AT FLAGG CREEK	BRIDGE DECK OVERLAY BRIDGE JOINT REPLACE/REPAIR BRIDGE DECK REPAIRS PRESERVATION - BRIDGES	\$350,000	WESTERN SPRINGS	1	2020
55TH ST	E OF I-294 (TRI-STATE TOLLWAY) TO W OF PLAINFIELD RD Miles = 1.76	INTERSECTION IMPROVEMENT STANDARD OVERLAY NEW MEDIAN MISCELLANEOUS IMPROVEMENTS	\$7,035,000	WESTERN SPRINGS COUNTRYSIDE HINSDALE	3	2021-2025
Roadway Information						
<u>Miles</u>	<u>AADT</u>	<u>Truck Pct</u>	<u>NHS</u>			
1.76	19,500	7.2	N			

**FY 2020-2025 Rebuild Illinois
Highway Improvement Program
District 1
State Highways
COOK COUNTY**

Route / Street	Location	Improvements	Est. Cost	City	MYP Years	
		TAMP Category			Past	Current
55TH ST	US 12/20/45 (LA GRANGE RD) TO EAST AVE & AT US 12/20/45 Miles = 0.49	STANDARD OVERLAY WIDENING EXISTING PAVEMENT INTERSECTION IMPROVEMENT ADA IMPROVEMENTS REHABILITATION - PAVEMENTS	\$9,015,000	COUNTRYSIDE	3	2021-2025
Roadway Information						
<u>Miles</u>	<u>AADT</u>	<u>Truck Pct</u>	<u>NHS</u>			
0.49	19,200	9.0	N			
55TH ST	US 12/20/45 (LA GRANGE RD) TO EAST AVE & AT US 12/20/45	LAND ACQUISITION REHABILITATION - PAVEMENTS	\$1,500,000	COUNTRYSIDE	3	2021-2025
104TH AVE	S OF US 12 (95TH ST) TO 107TH ST Miles = 1.33	DESIGNED OVERLAY REHABILITATION - PAVEMENTS	\$915,000		1	2020
Roadway Information						
<u>Miles</u>	<u>AADT</u>	<u>Truck Pct</u>	<u>NHS</u>			
1.33	8,300	0.9	N			
106TH ST	TORRENCE AVE TO US 12/41 (INDIANAPOLIS AVE) Miles = 1.83	DESIGNED OVERLAY ADA IMPROVEMENTS RR FLAGGER REHABILITATION - PAVEMENTS	\$2,415,000	CHICAGO	4	2020
Roadway Information						
<u>Miles</u>	<u>AADT</u>	<u>Truck Pct</u>	<u>NHS</u>			
1.83	9,789	11.8	Y			
123RD ST	AT CREEK 0.3 MI E OF US 45	CULVERT REPLACEMENT MISCELLANEOUS IMPROVEMENTS	\$250,000	PALOS PARK	3	2021-2025

**FY 2020-2025 Rebuild Illinois
Highway Improvement Program
District 1
State Highways
COOK COUNTY**

Route / Street	Location	Improvements	Est. Cost	City	MYP Years	
		TAMP Category			Past	Current
123RD ST	AT CREEK 0.3 MI E OF US 45	LAND ACQUISITION	\$10,000	PALOS PARK	2	2021-2025
		MISCELLANEOUS IMPROVEMENTS				
123RD ST	W OF 90TH AVE	CULVERT REPLACEMENT	\$250,000	PALOS PARK	3	2021-2025
		MISCELLANEOUS IMPROVEMENTS				
130TH ST	INDIANA AVE TO E OF I-94 (BISHOP FORD EXPWY) Miles = 1.72	STANDARD OVERLAY ADA IMPROVEMENTS	\$1,805,000	CHICAGO	4	2021-2025
		PRESERVATION - PAVEMENTS				
Roadway Information						
<u>Miles</u>	<u>AADT</u>	<u>Truck Pct</u>	<u>NHS</u>			
1.72	18,200	5.0	Y			
143RD ST	AT CREEK CROSSING DR	INTERSECTION IMPROVEMENT TRAF SIGNAL INSTALLATION SIGNAL TIMING/PROGRESSION	\$1,050,000	ORLAND PARK	12	2021-2025
		MISCELLANEOUS IMPROVEMENTS				
147TH ST	CAL SAG CHANNEL TRIB C 1.2 MI W OF ILL 50 AT MENARD AVE	CULVERT REPLACEMENT	\$350,000	OAK FOREST	4	2021-2025
		MISCELLANEOUS IMPROVEMENTS				

**FY 2020-2025 Rebuild Illinois
Highway Improvement Program
District 1
State Highways
COOK COUNTY**

Route / Street	Location	Improvements	Est. Cost	City	MYP Years	
		TAMP Category			Past	Current
147TH ST	CAL SAG CHANNEL TRIB C 1.2 MI W OF ILL 50 AT MENARD AVE	TREE REMOVAL	\$20,000	OAK FOREST	1	2021-2025
		MISCELLANEOUS IMPROVEMENTS				
175TH ST	GOVERNORS HWY TO DIXIE HWY Miles = 0.74	STANDARD OVERLAY ADA IMPROVEMENTS	\$689,000	HOMEWOOD EAST HAZEL CREST	4	2021-2025
		REHABILITATION - PAVEMENTS				
Roadway Information						
<u>Miles</u>	<u>AADT</u>	<u>Truck Pct</u>	<u>NHS</u>			
0.74	13,600	2.7	N			
183RD ST	AT CENTRAL AVE	CHANNELIZATION TRAF SIGNAL INSTALLATION	\$2,600,000		12	2020
		MISCELLANEOUS IMPROVEMENTS				
ADDISON ST	ILL 171 (CUMBERLAND AVE) TO FOREST PRESERVE DR Miles = 0.56	STANDARD OVERLAY ADA IMPROVEMENTS	\$715,000	CHICAGO	13	2021-2025
		REHABILITATION - PAVEMENTS				
Roadway Information						
<u>Miles</u>	<u>AADT</u>	<u>Truck Pct</u>	<u>NHS</u>			
0.56	11,900	5.9	N			
ADDISON ST	AVONDALE AVE TO SACRAMENTO AVE Miles = 0.86	STANDARD OVERLAY ADA IMPROVEMENTS	\$982,000	CHICAGO	4	2021-2025
		REHABILITATION - PAVEMENTS				
Roadway Information						
<u>Miles</u>	<u>AADT</u>	<u>Truck Pct</u>	<u>NHS</u>			
0.86	19,606	4.3	N			

**FY 2020-2025 Rebuild Illinois
Highway Improvement Program
District 1
State Highways
COOK COUNTY**

Route / Street	Location	Improvements	Est. Cost	City	MYP Years	
		TAMP Category			Past	Current
ADDISON ST	HASTED ST TO US 41 (LAKE SHORE DR) Miles = 0.34	DESIGNED OVERLAY ADA IMPROVEMENTS	\$284,000	CHICAGO	4	2021-2025
Roadway Information		REHABILITATION - PAVEMENTS				
<u>Miles</u>	<u>AADT</u>	<u>Truck Pct</u>	<u>NHS</u>			
0.34	9,050	7.4	N			
ALGONQUIN RD	ILL 83 (ELMHURST RD) TO WOLF RD & I-294 (TRI-STATE TOLLWAY) TO SIBLEY ST Miles = 2.26	STANDARD OVERLAY NEW SHOULDERS ADA IMPROVEMENTS	\$1,745,000	DES PLAINES PARK RIDGE	4	2021-2025
Roadway Information		REHABILITATION - PAVEMENTS				
<u>Miles</u>	<u>AADT</u>	<u>Truck Pct</u>	<u>NHS</u>			
1.63	9,850	4.3	N			
0.63	8,501	3.2	N			
ARLINGTON HEIGHTS RD	PALATINE RD TO ILL 72 (HIGGINS RD) Miles = 5.71	STANDARD OVERLAY ADA IMPROVEMENTS	\$5,540,000	ARLINGTON HEIGHTS ELK GROVE VILLAGE	4	2021-2025
Roadway Information		PRESERVATION - PAVEMENTS				
<u>Miles</u>	<u>AADT</u>	<u>Truck Pct</u>	<u>NHS</u>			
1.87	21,745	2.9	Y			
3.84	28,950	3.5	N			
ASHLAND AVE	CERMAK RD TO MARKETPLACE ACCESS RD Miles = 0.72	STANDARD OVERLAY ADA IMPROVEMENTS	\$934,000	CHICAGO	4	2021-2025
Roadway Information		REHABILITATION - PAVEMENTS				
<u>Miles</u>	<u>AADT</u>	<u>Truck Pct</u>	<u>NHS</u>			
0.72	26,200	9.2	Y			
ASHLAND AVE	AT CAL SAG CHANNEL	BRIDGE REPAIR	\$400,000	BLUE ISLAND	3	2021-2025
		MAINTENANCE - BRIDGES				

**FY 2020-2025 Rebuild Illinois
Highway Improvement Program
District 1
State Highways
COOK COUNTY**

Route / Street	Location	Improvements	Est. Cost	City	MYP Years	
		TAMP Category			Past	Current
ASHLAND AVE	AT CAL SAG CHANNEL	BRIDGE PAINTING	\$1,500,000	BLUE ISLAND	3	2021-2025
		PRESERVATION - BRIDGES				
AVENUE L	US 12/20 (95TH ST) TO 100TH ST Miles = 0.62	STANDARD OVERLAY ADA IMPROVEMENTS	\$790,000	CHICAGO	4	2021-2025
		REHABILITATION - PAVEMENTS				
Roadway Information						
<u>Miles</u>	<u>AADT</u>	<u>Truck Pct</u>	<u>NHS</u>			
0.62	3,350	0.0	N			
0.06	3,350	2.0	Y			
AVONDALE AVE	PULASKI RD TO ADDISON ST Miles = 0.50	DESIGNED OVERLAY ADA IMPROVEMENTS	\$420,000	CHICAGO	1	2020
		REHABILITATION - PAVEMENTS				
Roadway Information						
<u>Miles</u>	<u>AADT</u>	<u>Truck Pct</u>	<u>NHS</u>			
0.50		0.0	N			
BALLARD RD	RAND RD TO GREENWOOD AVE Miles = 1.89	STANDARD OVERLAY ADA IMPROVEMENTS	\$660,000	DES PLAINES NILES PARK RIDGE	4	2021-2025
		PRESERVATION - PAVEMENTS				
Roadway Information						
<u>Miles</u>	<u>AADT</u>	<u>Truck Pct</u>	<u>NHS</u>			
1.89	12,056	2.9	N			
BALLARD RD	CREEK 0.5 MI E OF RAND RD	CULVERT REPLACEMENT	\$500,000	DES PLAINES	4	2021-2025
		RECONSTRUCTION - BRIDGES				
				Structure Information		
				<u>Str Number</u>	<u>AADT</u>	<u>Truck Pct</u>
				0161034	7,450	2
						N

**FY 2020-2025 Rebuild Illinois
Highway Improvement Program
District 1
State Highways
COOK COUNTY**

Route / Street	Location	Improvements	Est. Cost	City	MYP Years									
		TAMP Category			Past	Current								
BALLARD RD	DITCH W OF GREENWOOD AVE	CULVERT REPLACEMENT DRAINAGE	\$1,000,000	NILES	4	2021-2025								
		MISCELLANEOUS IMPROVEMENTS												
BARRINGTON RD	S OF ILL 62 (ALGONQUIN RD) TO CENTRAL RD Miles = 0.01	ADDITIONAL LANES	\$7,688,000	SOUTH BARRINGTON	4	2021-2025								
		INITIAL CONSTRUCTION - PAVEMENTS												
BARRINGTON RD	S OF ILL 62 (ALGONQUIN RD) TO CENTRAL RD Miles = 1.53	RECONSTRUCTION CULVERT REHABILITATION	\$7,687,000	SOUTH BARRINGTON	2	2021-2025								
Roadway Information <table><tr><td>Miles</td><td>AADT</td><td>Truck Pct</td><td>NHS</td></tr><tr><td>1.53</td><td>20,544</td><td>5.3</td><td>Y</td></tr></table>		Miles	AADT	Truck Pct	NHS	1.53	20,544	5.3	Y	RECONSTRUCTION - PAVEMENTS				
Miles	AADT	Truck Pct	NHS											
1.53	20,544	5.3	Y											
BARRINGTON RD	S OF ILL 62 (ALGONQUIN RD) TO CENTRAL RD	P.E. (PHASE II)	\$700,000	SOUTH BARRINGTON	3	2020								
		INITIAL CONSTRUCTION - PAVEMENTS												
BARRINGTON RD	S OF ILL 62 (ALGONQUIN RD) TO CENTRAL RD	P.E. (PHASE II)	\$800,000	SOUTH BARRINGTON	3	2021-2025								
		INITIAL CONSTRUCTION - PAVEMENTS												

**FY 2020-2025 Rebuild Illinois
Highway Improvement Program
District 1
State Highways
COOK COUNTY**

Route / Street	Location	Improvements	Est. Cost	City	MYP Years	
		TAMP Category			Past	Current
BARRINGTON RD	S OF ILL 62 (ALGONQUIN RD) TO CENTRAL RD	UTILITY ADJUSTMENT	\$500,000	SOUTH BARRINGTON	4	2021-2025
		INITIAL CONSTRUCTION - PAVEMENTS				
BARRINGTON RD	S OF ILL 62 (ALGONQUIN RD) TO CENTRAL RD	CONSTRUCTION ENGINEERING	\$2,000,000	SOUTH BARRINGTON	4	2021-2025
		INITIAL CONSTRUCTION - PAVEMENTS				
BELMONT AVE	25TH AVE TO W OF ELM ST Miles = 0.68	DESIGNED OVERLAY ADA IMPROVEMENTS	\$735,000	FRANKLIN PARK	4	2021-2025
Roadway Information <u>Miles</u> <u>AADT</u> <u>Truck Pct</u> <u>NHS</u> 0.68 14,412 6.4 N		REHABILITATION - PAVEMENTS				
BRAINARD AVE	MUSKEGON AVE TO STATE LINE AVE Miles = 2.15	DESIGNED OVERLAY NEW SHOULDERS MILLED RUMBLE STRIP ADA IMPROVEMENTS	\$1,701,000	BURNHAM CHICAGO	3	2021-2025
Roadway Information <u>Miles</u> <u>AADT</u> <u>Truck Pct</u> <u>NHS</u> 1.09 12,483 11.7 P 1.06 11,600 6.0 N		REHABILITATION - PAVEMENTS				
BRYN MAWR AVE	ILL 43 (HARLEM AVE) TO ELSTON AVE Miles = 2.19	DESIGNED OVERLAY ADA IMPROVEMENTS RR FLAGGER	\$2,420,000	CHICAGO	9	2020
		REHABILITATION - PAVEMENTS				

**FY 2020-2025 Rebuild Illinois
Highway Improvement Program
District 1
State Highways
COOK COUNTY**

Route / Street	Location	Improvements	Est. Cost	City	MYP Years	
		TAMP Category			Past	Current
BURNHAM AVE	BRAINARD AVE TO RIVER OAKS DR Miles = 3.08	STANDARD OVERLAY ADA IMPROVEMENTS	\$2,095,000	BURNHAM CALUMET CITY	4	2021-2025
Roadway Information		REHABILITATION - PAVEMENTS				
<u>Miles</u>	<u>AADT</u>	<u>Truck Pct</u>	<u>NHS</u>			
1.46	8,450	2.3	Y			
1.62	9,398	2.6	N			
BUSSE HWY	US 14 (MINER ST) TO DEE RD Miles = 1.71	STANDARD OVERLAY ADA IMPROVEMENTS	\$2,600,000	DES PLAINES PARK RIDGE	4	2021-2025
Roadway Information		REHABILITATION - PAVEMENTS				
<u>Miles</u>	<u>AADT</u>	<u>Truck Pct</u>	<u>NHS</u>			
1.71	4,852	5.6	N			
BUSSE RD	ILL 58 (GOLF RD) TO ILL 72 (HIGGINS RD) Miles = 1.78	STANDARD OVERLAY	\$2,500,000	MOUNT PROSPECT ELK GROVE VILLAGE	1	2021-2025
Roadway Information		PRESERVATION - PAVEMENTS				
<u>Miles</u>	<u>AADT</u>	<u>Truck Pct</u>	<u>NHS</u>			
1.78	22,884	9.2	N			
BUTTERFIELD RD	WASHINGTON BLVD TO ST CHARLES RD Miles = 0.87	STANDARD OVERLAY ADA IMPROVEMENTS	\$383,000	BELLWOOD	1	2020
Roadway Information		REHABILITATION - PAVEMENTS				
<u>Miles</u>	<u>AADT</u>	<u>Truck Pct</u>	<u>NHS</u>			
0.87	4,444	0.0	N			
CALIFORNIA AVE	59TH ST TO 63RD ST Miles = 0.50	STANDARD OVERLAY ADA IMPROVEMENTS	\$307,000	CHICAGO	6	2021-2025
Roadway Information		REHABILITATION - PAVEMENTS				
<u>Miles</u>	<u>AADT</u>	<u>Truck Pct</u>	<u>NHS</u>			
0.50	8,050	6.8	N			

**FY 2020-2025 Rebuild Illinois
Highway Improvement Program
District 1
State Highways
COOK COUNTY**

Route / Street	Location	Improvements	Est. Cost	City	MYP Years	
		TAMP Category			Past	Current
CENTRAL AVE	53RD ST TO 63RD ST Miles = 1.28	DESIGNED OVERLAY ADA IMPROVEMENTS	\$1,012,000	CHICAGO	1	2021-2025
Roadway Information		REHABILITATION - PAVEMENTS				
<u>Miles</u>	<u>AADT</u>	<u>Truck Pct</u>	<u>NHS</u>			
1.28	24,601	3.9	P			
CENTRAL AVE	47TH ST TO 53RD ST Miles = 0.76	STANDARD OVERLAY ADA IMPROVEMENTS	\$577,000	FOREST VIEW CHICAGO	3	2020
Roadway Information		REHABILITATION - PAVEMENTS				
<u>Miles</u>	<u>AADT</u>	<u>Truck Pct</u>	<u>NHS</u>			
0.76	32,000	3.9	Y			
CENTRAL AVE	DEVON AVE TO ELSTON AVE Miles = 0.93	STANDARD OVERLAY ADA IMPROVEMENTS	\$980,000	CHICAGO	4	2021-2025
Roadway Information		REHABILITATION - PAVEMENTS				
<u>Miles</u>	<u>AADT</u>	<u>Truck Pct</u>	<u>NHS</u>			
0.93	20,925	5.6	N			
CENTRAL RD	AT DES PLAINES RIVER	BRIDGE DECK OVERLAY BRIDGE JOINT REPLACE/REPAIR	\$600,000	DES PLAINES	4	2021-2025
		PRESERVATION - BRIDGES				
CERMAK RD	AT I-294 (TRI-STATE TOLLWAY)	BRIDGE DECK OVERLAY BRIDGE JOINT REPLACE/REPAIR BRIDGE DECK REPAIRS	\$575,000	WESTCHESTER	1	2020
		PRESERVATION - BRIDGES				

**FY 2020-2025 Rebuild Illinois
Highway Improvement Program
District 1
State Highways
COOK COUNTY**

Route / Street	Location	Improvements	Est. Cost	City	MYP Years	
		TAMP Category			Past	Current
CERMAK RD	OVER IHB RR & GARDNER RD, 25TH AVE, & ADDISON CREEK	BRIDGE NEW DECK BRIDGE SUPERSTRUCTURE ADA IMPROVEMENTS	\$10,550,000	BROADVIEW	4	2021-2025
	ILLINOIS SPECIAL BRIDGE PROGRAM PROJECT.					
		REHABILITATION - BRIDGES				
				Structure Information		
				<u>Str Number</u> <u>AADT</u> <u>Truck Pct</u> <u>NHS</u>		
				0160631 31,000 6 N		
				0160632 32,100 3 N		
				0160633 32,100 3 N		
CERMAK RD	OVER IHB RR & GARDNER RD, 25TH AVE, & ADDISON CREEK	RR FLAGGER	\$500,000	BROADVIEW	4	2021-2025
	ILLINOIS SPECIAL BRIDGE PROGRAM PROJECT.					
		REHABILITATION - BRIDGES				
CERMAK RD	OVER IHB RR & GARDNER RD, 25TH AVE, & ADDISON CREEK	P.E. (PHASE II)	\$500,000	BROADVIEW	4	2020
	ILLINOIS SPECIAL BRIDGE PROGRAM PROJECT.					
		REHABILITATION - BRIDGES				
CERMAK RD	AT IHB RR & GARDNER RD, 25TH AVE, & ADDISON CREEK	CONSTRUCTION ENGINEERING	\$1,200,000	BROADVIEW	4	2021-2025
	ILLINOIS SPECIAL BRIDGE PROGRAM PROJECT.					
		REHABILITATION - BRIDGES				
CERMAK RD	BRC RR E OF 47TH AVE	IMPACT ATTENUATORS	\$300,000	CHICAGO	2	2021-2025
		MISCELLANEOUS IMPROVEMENTS				

**FY 2020-2025 Rebuild Illinois
Highway Improvement Program
District 1
State Highways
COOK COUNTY**

Route / Street	Location	Improvements	Est. Cost	City	MYP Years	
		TAMP Category			Past	Current
CERMAK RD	KEDZIE AVE TO DAMEN AVE & BLUE ISLAND AVE TO HALSTED ST Miles = 2.53	STANDARD OVERLAY ADA IMPROVEMENTS	\$1,990,000	CHICAGO	4	2021-2025
Roadway Information		REHABILITATION - PAVEMENTS				
<u>Miles</u>	<u>AADT</u>	<u>Truck Pct</u>	<u>NHS</u>			
1.52	14,438	3.7	N			
1.01	13,377	4.6	N			
CHICAGO AVE	AT DES PLAINES RIVER E OF 1ST AVE	BRIDGE DECK OVERLAY BRIDGE JOINT REPLACE/REPAIR	\$650,000	RIVER FOREST	4	2021-2025
		PRESERVATION - BRIDGES				
CHICAGO RD	THORN CREEK TRIB 0.3 MI N OF ILL 1 CUTOFF	CULVERT REPLACEMENT ADA IMPROVEMENTS	\$1,900,000	CHICAGO HEIGHTS	4	2020
		MISCELLANEOUS IMPROVEMENTS				
CONGRESS PKWY	AT OLD POST OFFICE	P.E. (PHASE I)	\$600,000	CHICAGO	1	2020
		REHABILITATION - BRIDGES				
CONGRESS PKWY	AT OLD POST OFFICE	P.E. (PHASE II)	\$2,000,000	CHICAGO	3	2021-2025
		REHABILITATION - BRIDGES				

**FY 2020-2025 Rebuild Illinois
Highway Improvement Program
District 1
State Highways
COOK COUNTY**

Route / Street	Location	Improvements	Est. Cost	City	MYP Years	
		TAMP Category			Past	Current
CONGRESS PKWY	AT OLD POST OFFICE	CONSTRUCTION ENGINEERING	\$2,800,000	CHICAGO	3	2021-2025
		REHABILITATION - BRIDGES				
DEMPSTER ST	RIDGE AVE TO CHICAGO AVE Miles = 0.41	STANDARD OVERLAY ADA IMPROVEMENTS	\$246,000	EVANSTON	2	2021-2025
		REHABILITATION - PAVEMENTS				
Roadway Information						
<u>Miles</u>	<u>AADT</u>	<u>Truck Pct</u>	<u>NHS</u>			
0.41	525	0.0	N			
DES PLAINES AVE	26TH ST TO 31ST ST Miles = 0.51	STANDARD OVERLAY ADA IMPROVEMENTS	\$403,000	NORTH RIVERSIDE RIVERSIDE	2	2021-2025
		REHABILITATION - PAVEMENTS				
Roadway Information						
<u>Miles</u>	<u>AADT</u>	<u>Truck Pct</u>	<u>NHS</u>			
0.51	12,400	0.0	N			
DES PLAINES RIVER RD	US 12 (RAND RD) TO 0.4 MI N OF TOUHY AVE Miles = 2.66	RECONSTRUCTION	\$782,000	DES PLAINES	1	2021-2025
		RECONSTRUCTION - PAVEMENTS				
Roadway Information						
<u>Miles</u>	<u>AADT</u>	<u>Truck Pct</u>	<u>NHS</u>			
2.66	20,650	4.0	N			
DES PLAINES RIVER RD	FOSTER AVE TO ILL 171 (FIRST AVE) Miles = 4.36	DESIGNED OVERLAY CULVERT REPAIR NEW SHOULDERS ADA IMPROVEMENTS	\$3,018,000	SCHILLER PARK FRANKLIN PARK RIVER GROVE	2	2020
		REHABILITATION - PAVEMENTS				
Roadway Information						
<u>Miles</u>	<u>AADT</u>	<u>Truck Pct</u>	<u>NHS</u>			
4.36	25,508	5.4	N			

**FY 2020-2025 Rebuild Illinois
Highway Improvement Program
District 1
State Highways
COOK COUNTY**

Route / Street	Location	Improvements	Est. Cost	City	MYP Years	
		TAMP Category			Past	Current
DES PLAINES RIVER RD	N OF WINONA AVE	DRAINAGE EROSION CONTROL	\$550,000	SCHILLER PARK	3	2021-2025
		MISCELLANEOUS IMPROVEMENTS				
DES PLAINES RIVER RD	N OF WINONA AVE	TREE REMOVAL	\$15,000	SCHILLER PARK	1	2021-2025
		MISCELLANEOUS IMPROVEMENTS				
DES PLAINES RIVER RD	AT ROBINSON RD	INTERSECTION RECONSTN	\$2,000,000	FRANKLIN PARK	12	2021-2025
		MISCELLANEOUS IMPROVEMENTS				
DEVON AVE	AT DES PLAINES RIVER	BRIDGE REPLACEMENT	\$3,000,000	PARK RIDGE	3	2021-2025
		RECONSTRUCTION - BRIDGES				
				Structure Information <u>Str Number</u> <u>AADT</u> <u>Truck Pct</u> <u>NHS</u> 0160832 11,200 2 N		
DEVON AVE	N SPRINGFIELD AVE TO MCCORMICK BLVD Miles = 0.74	STANDARD OVERLAY ADA IMPROVEMENTS	\$570,000	LINCOLNWOOD	4	2021-2025
		PRESERVATION - PAVEMENTS				
Roadway Information <u>Miles</u> <u>AADT</u> <u>Truck Pct</u> <u>NHS</u> 0.74 25,485 5.3 N						

**FY 2020-2025 Rebuild Illinois
Highway Improvement Program
District 1
State Highways
COOK COUNTY**

Route / Street	Location	Improvements	Est. Cost	City	MYP Years	
		TAMP Category			Past	Current
DIXIE HWY	AT DITCH 1 MI N OF US 6	BRIDGE REPLACEMENT ADA IMPROVEMENTS	\$1,200,000	HARVEY	4	2021-2025
		MISCELLANEOUS IMPROVEMENTS				
DIXIE HWY	AT IC RR	DRAINAGE	\$850,000	HOMEWOOD	4	2021-2025
		MISCELLANEOUS IMPROVEMENTS				
DIXIE HWY	AT IC RR	LAND ACQUISITION	\$10,000	HOMEWOOD	2	2020
		MISCELLANEOUS IMPROVEMENTS				
DIXIE HWY	183RD ST TO ILL 1 (CHICAGO RD) Miles = 3.62	DESIGNED OVERLAY ADA IMPROVEMENTS	\$3,080,000	HOMEWOOD FLOSSMOOR CHICAGO HEIGHTS	4	2021-2025
		REHABILITATION - PAVEMENTS				
Roadway Information Miles AADT Truck Pct NHS 3.62 9,965 4.9 N						
DIXIE HWY	THORN CREEK TRIB 0.4 MI N OF ILL 1	CULVERT REPLACEMENT	\$1,000,000	CHICAGO HEIGHTS	3	2021-2025
		MISCELLANEOUS IMPROVEMENTS				

**FY 2020-2025 Rebuild Illinois
Highway Improvement Program
District 1
State Highways
COOK COUNTY**

Route / Street	Location	Improvements	Est. Cost	City	MYP Years	
		TAMP Category			Past	Current
DIXIE HWY	THORN CREEK TRIB 0.4 MI N OF ILL 1	LAND ACQUISITION	\$75,000	CHICAGO HEIGHTS	2	2021-2025
		MISCELLANEOUS IMPROVEMENTS				
DOTY AVE	110TH ST TO S OF KENSINGTON AVE (PS #27)	DREDGING	\$1,000,000	CHICAGO	4	2021-2025
		MISCELLANEOUS IMPROVEMENTS				
EAST AVE	AT 47TH ST	TRAF SIGNAL INSTALLATION ADA IMPROVEMENTS LIGHTING DRAINAGE	\$8,000,000	MC COOK COUNTRYSIDE	4	2021-2025
		MISCELLANEOUS IMPROVEMENTS				
EAST AVE	AT 47TH ST	RR INTERCONNECT RR FLAGGER	\$700,000	MC COOK COUNTRYSIDE	1	2021-2025
		MISCELLANEOUS IMPROVEMENTS				
EAST AVE	47TH ST TO JOLIET RD Miles = 1.56	STANDARD OVERLAY ADA IMPROVEMENTS	\$1,638,000	MC COOK COUNTRYSIDE	4	2021-2025
		REHABILITATION - PAVEMENTS				
Roadway Information						
<u>Miles</u>	<u>AADT</u>	<u>Truck Pct</u>	<u>NHS</u>			
1.56	19,867	10.3	N			

**FY 2020-2025 Rebuild Illinois
Highway Improvement Program
District 1
State Highways
COOK COUNTY**

Route / Street	Location	Improvements	Est. Cost	City	MYP Years	
		TAMP Category			Past	Current
EAST AVE 55TH ST	EAST AVE: 55TH ST TO JOLIET RD & 55TH ST: EAST AVE TO JOLIET RD Miles = 1.44	INTERSECTION RECONSTN RETAINING WALL DRAINAGE SLOPE STABILIZATION ADA IMPROVEMENTS STANDARD OVERLAY	\$11,444,000	MC COOK COUNTRYSIDE	3	2021-2025
Roadway Information		MISCELLANEOUS IMPROVEMENTS				
<u>Miles</u>	<u>AADT</u>	<u>Truck Pct</u>	<u>NHS</u>			
0.54	23,200	11.2	N			
0.90	19,200	9.0	N			
EAST AVE	55TH ST TO JOLIET RD	CONSTRUCTION ENGINEERING	\$1,200,000	MC COOK COUNTRYSIDE	3	2021-2025
		MISCELLANEOUS IMPROVEMENTS				
ELK BLVD	US 12/45 (LEE ST / MANNHEIM RD) TO US 12 (RAND RD) Miles = 0.20	STANDARD OVERLAY ADA IMPROVEMENTS	\$170,000	DES PLAINES	4	2021-2025
Roadway Information		REHABILITATION - PAVEMENTS				
<u>Miles</u>	<u>AADT</u>	<u>Truck Pct</u>	<u>NHS</u>			
0.20		0.0	N			
ELSTON AVE	I-94 (EDENS EXPWY) TO CENTRAL PARK AVE Miles = 2.06	STANDARD OVERLAY ADA IMPROVEMENTS	\$2,188,000	CHICAGO	6	2020
Roadway Information		PRESERVATION - PAVEMENTS				
<u>Miles</u>	<u>AADT</u>	<u>Truck Pct</u>	<u>NHS</u>			
2.06	15,960	4.1	N			

**FY 2020-2025 Rebuild Illinois
Highway Improvement Program
District 1
State Highways
COOK COUNTY**

Route / Street	Location	Improvements	Est. Cost	City	MYP Years	
		TAMP Category			Past	Current
FOREST AVE	AT DES PLAINES RIVER	BRIDGE DECK OVERLAY BRIDGE JOINT REPLACE/REPAIR <div>PRESERVATION - BRIDGES</div>	\$400,000	RIVERSIDE	3	2021-2025
FOREST WAY DR	ILL 68 (DUNDEE RD) TO WILLOW RD Miles = 2.98	STANDARD OVERLAY NEW SHOULDERS ADA IMPROVEMENTS MILLED RUMBLE STRIP <div>REHABILITATION - PAVEMENTS</div>	\$1,180,000	GLENCOE WINNETKA	4	2021-2025
<div>Roadway Information</div> <div><div>Miles</div>2.98<div>AADT</div>2,250<div>Truck Pct</div>0.0<div>NHS</div>N</div>						
FOREST WAY DR	AT DITCH N OF WILLOW RD	CULVERT REPLACEMENT <div>RECONSTRUCTION - BRIDGES</div>	\$1,000,000		2	2021-2025
				<div>Structure Information</div> <div><div>Str Number</div>0162309<div>AADT</div>2,250<div>Truck Pct</div>3<div>NHS</div>N</div>		
FOSTER AVE	AT N BRANCH CHICAGO RIVER	BRIDGE DECK OVERLAY BRIDGE JOINT REPLACE/REPAIR <div>PRESERVATION - BRIDGES</div>	\$800,000	CHICAGO	3	2021-2025
FRANKLIN ST CONNECTOR	CERMAK RD TO I-90 Miles = 0.72	STANDARD OVERLAY ADA IMPROVEMENTS <div>REHABILITATION - PAVEMENTS</div>	\$1,710,000	CHICAGO	4	2021-2025
<div>Roadway Information</div> <div><div>Miles</div>0.72<div>AADT</div>58,106<div>Truck Pct</div>4.8<div>NHS</div>Y</div>						

**FY 2020-2025 Rebuild Illinois
Highway Improvement Program
District 1
State Highways
COOK COUNTY**

Route / Street		Location	Improvements	Est. Cost	City	MYP Years	
			TAMP Category			Past	Current
FULLERTON AVE	SARAH ST TO SILVER CREEK DR		DRAINAGE RETAINING WALL ADA IMPROVEMENTS MISCELLANEOUS IMPROVEMENTS	\$673,000	FRANKLIN PARK	4	2020
GLENWOOD DYER RD	GLENWOOD LANSING RD TO ILL 83 (TORRENCE AVE) Miles = 2.86		WIDENING EXISTING PAVEMENT BI-DIRECT LEFT TURN LANE STANDARD OVERLAY ADA IMPROVEMENTS REHABILITATION - PAVEMENTS	\$4,326,000	LYNWOOD GLENWOOD	6	2021-2025
Roadway Information							
Miles	AADT	Truck Pct	NHS				
2.86	9,994	9.0	N				
GOLF RD	ILL 43 (WAUKEGAN RD) TO MCCORMICK BLVD Miles = 4.73		DESIGNED OVERLAY ADA IMPROVEMENTS MILLED RUMBLE STRIP REHABILITATION - PAVEMENTS	\$5,300,000	SKOKIE MORTON GROVE EVANSTON	4	2020
Roadway Information							
Miles	AADT	Truck Pct	NHS				
4.73	29,283	3.5	N				
GOLF RD	OVERLOOK DR TO HARMS RD		TURNING LANES ADA IMPROVEMENTS GUARDRAIL MISCELLANEOUS IMPROVEMENTS	\$1,004,000	MORTON GROVE	4	2020
GRAND AVE	AT DES PLAINES RIVER		BRIDGE DECK OVERLAY BRIDGE JOINT REPLACE/REPAIR WING WALL REPAIR BRIDGE REPAIR PRESERVATION - BRIDGES	\$979,000	RIVER GROVE	4	2020

**FY 2020-2025 Rebuild Illinois
Highway Improvement Program
District 1
State Highways
COOK COUNTY**

Route / Street	Location	Improvements	Est. Cost	City	MYP Years	
		TAMP Category			Past	Current
GREEN BAY RD	S OF SCOTT AVE TO S OF KENILWORTH AVE Miles = 2.80	STANDARD OVERLAY ADA IMPROVEMENTS	\$2,030,000	GLENCOE WINNETKA KENILWORTH	4	2021-2025
Roadway Information		REHABILITATION - PAVEMENTS				
<u>Miles</u>	<u>AADT</u>	<u>Truck Pct</u>	<u>NHS</u>			
2.80	10,560	3.9	N			
HARLEM AVE	DEMPSTER ST TO OAKTON ST Miles = 1.00	STANDARD OVERLAY ADA IMPROVEMENTS	\$770,000	NILES	4	2021-2025
Roadway Information		REHABILITATION - PAVEMENTS				
<u>Miles</u>	<u>AADT</u>	<u>Truck Pct</u>	<u>NHS</u>			
1.00	12,700	3.1	N			
HICKS RD	US 14 (NORTHWEST HWY) TO KIRCHOFF RD Miles = 1.61	DESIGNED OVERLAY ADA IMPROVEMENTS	\$1,100,000	PALATINE ROLLING MEADOWS	3	2021-2025
Roadway Information		REHABILITATION - PAVEMENTS				
<u>Miles</u>	<u>AADT</u>	<u>Truck Pct</u>	<u>NHS</u>			
1.61	9,310	6.4	N			
IDA B WELLS DR	AT OLD POST OFFICE	BRIDGE SUPERSTRUCTURE BRIDGE NEW DECK	\$20,000,000	CHICAGO	3	2021-2025
		REHABILITATION - BRIDGES				
				Structure Information		
				<u>Str Number</u>	<u>AADT</u>	<u>Truck Pct NHS</u>
				0160460	73,200	1 Y
				0160461	73,200	1 Y
				0160462	73,200	1 Y
ILL 53 W FR RD WILKE RD	US 12 (RAND RD) TO ANDERSON DR Miles = 0.98	STANDARD OVERLAY NEW SHOULDERS	\$395,000	PALATINE	2	2021-2025
Roadway Information		REHABILITATION - PAVEMENTS				
<u>Miles</u>	<u>AADT</u>	<u>Truck Pct</u>	<u>NHS</u>			
0.98		0.0	N			

**FY 2020-2025 Rebuild Illinois
Highway Improvement Program
District 1
State Highways
COOK COUNTY**

Route / Street	Location	Improvements	Est. Cost	City	MYP Years	
		TAMP Category			Past	Current
JOLIET RD	AT FLAG CREEK	BRIDGE SUPERSTRUCTURE	\$2,800,000	INDIAN HEAD PARK	12	2020
		REHABILITATION - BRIDGES		Structure Information <u>Str Number</u> <u>AADT</u> <u>Truck Pct</u> <u>NHS</u> 0160393 12,500 8 N		
JOLIET RD	AT BRAINARD RD	INTERSECTION IMPROVEMENT	\$1,130,000	COUNTRYSIDE	3	2021-2025
		MISCELLANEOUS IMPROVEMENTS				
JOLIET RD	AT CSXT & IHB RR	BRIDGE SUBSTRUCTURE BRIDGE JOINT REPLACE/REPAIR	\$250,000	MC COOK	2	2021-2025
		REHABILITATION - BRIDGES		Structure Information <u>Str Number</u> <u>AADT</u> <u>Truck Pct</u> <u>NHS</u> 0160394 12,500 9 N		
JOLIET RD (CLOSED)	55TH ST	INTERSECTION RECONSTN	\$1,600,000	MC COOK	3	2020
		MISCELLANEOUS IMPROVEMENTS				
KEAN RD	ILL 83 (CAL SAG RD) TO 119TH ST Miles = 0.64	STANDARD OVERLAY ADA IMPROVEMENTS MILLED RUMBLE STRIP	\$282,000	PALOS PARK	3	2021-2025
		REHABILITATION - PAVEMENTS				
Roadway Information <u>Miles</u> <u>AADT</u> <u>Truck Pct</u> <u>NHS</u> 0.64 200 0.0 N						

**FY 2020-2025 Rebuild Illinois
Highway Improvement Program
District 1
State Highways
COOK COUNTY**

Route / Street	Location	Improvements	Est. Cost	City	MYP Years	
		TAMP Category			Past	Current
KEDZIE AVE	N OF 87TH ST TO 103RD ST & 115TH ST TO N OF 131ST ST & AT 87TH ST Miles = 4.00	STANDARD OVERLAY ADA IMPROVEMENTS CHANNELIZATION	\$5,235,000	EVERGREEN PARK CHICAGO MERRIONETTE PARK ALSIP BLUE ISLAND	4	2021-2025
Roadway Information		REHABILITATION - PAVEMENTS				
<u>Miles</u>	<u>AADT</u>	<u>Truck Pct</u>	<u>NHS</u>			
2.13	20,093	2.5	N			
1.87	13,127	5.6	N			
KEDZIE AVE	AT 119TH ST	INTERSECTION RECONSTN ADA IMPROVEMENTS	\$819,000	MERRIONETTE PARK	6	2020
		MISCELLANEOUS IMPROVEMENTS				
KEDZIE AVE	AT CAL SAG CHANNEL	BRIDGE REPLACEMENT	\$10,560,000	ROBBINS	2	2021-2025
		RECONSTRUCTION - BRIDGES		Structure Information		
				<u>Str Number</u>	<u>AADT</u>	<u>Truck Pct</u>
				0160762	13,100	5
						N
KEDZIE AVE	AT CAL SAG CHANNEL	BRIDGE PAINTING	\$1,500,000	ROBBINS	3	2021-2025
		PRESERVATION - BRIDGES				
KEDZIE AVE	AT CAL SAG CHANNEL	P.E. (PHASE II)	\$1,100,000	ROBBINS	2	2021-2025
		RECONSTRUCTION - BRIDGES				

**FY 2020-2025 Rebuild Illinois
Highway Improvement Program
District 1
State Highways
COOK COUNTY**

Route / Street	Location	Improvements	Est. Cost	City	MYP Years	
		TAMP Category			Past	Current
KIMBALL AVE	WELLINGTON AVE TO DIVERSEY PKWY Miles = 0.25	STANDARD OVERLAY ADA IMPROVEMENTS	\$250,000	CHICAGO	10	2021-2025
Roadway Information		REHABILITATION - PAVEMENTS				
<u>Miles</u>	<u>AADT</u>	<u>Truck Pct</u>	<u>NHS</u>			
0.25	17,300	8.0	N			
LAKE COOK RD	AT US 41 (EDENS EXPWY)	BRIDGE DECK OVERLAY BRIDGE JOINT REPLACE/REPAIR TRAF SIGNAL REPLACEMENT	\$2,015,000	NORTHBROOK	3	2021-2025
		PRESERVATION - BRIDGES				
LAWRENCE AVE	E OF US 12/45 (MANNHEIM RD) TO ROSE ST & E OF CANFIELD AVE Miles = 0.59	STANDARD OVERLAY ADA IMPROVEMENTS STORM SEWER REPAIR DRAINAGE	\$1,483,000	SCHILLER PARK NORRIDGE	4	2020
Roadway Information		REHABILITATION - PAVEMENTS				
<u>Miles</u>	<u>AADT</u>	<u>Truck Pct</u>	<u>NHS</u>			
0.54	22,607	7.9	N			
0.05	21,200	2.6	N			
LEHIGH AVE	OAKTON ST TO TOUHY AVE Miles = 1.07	STANDARD OVERLAY	\$550,000	NILES	3	2021-2025
Roadway Information		REHABILITATION - PAVEMENTS				
<u>Miles</u>	<u>AADT</u>	<u>Truck Pct</u>	<u>NHS</u>			
1.07	6,572	6.8	N			

**FY 2020-2025 Rebuild Illinois
Highway Improvement Program
District 1
State Highways
COOK COUNTY**

Route / Street	Location	Improvements	Est. Cost	City	MYP Years	
		TAMP Category			Past	Current
LEHIGH AVE	TOUHY AVE TO CENTRAL AVE Miles = 1.24	STANDARD OVERLAY ADA IMPROVEMENTS NEW SHOULDERS	\$1,030,000	CHICAGO	4	2021-2025
Roadway Information		REHABILITATION - PAVEMENTS				
<u>Miles</u>	<u>AADT</u>	<u>Truck Pct</u>	<u>NHS</u>			
1.24	4,300	1.7	N			
LINCOLN AVE	S OF MAIN ST TO NILES CENTER RD Miles = 0.43	DESIGNED OVERLAY ADA IMPROVEMENTS	\$297,000	SKOKIE	4	2020
Roadway Information		REHABILITATION - PAVEMENTS				
<u>Miles</u>	<u>AADT</u>	<u>Truck Pct</u>	<u>NHS</u>			
0.43	6,600	7.3	N			
LINCOLN AVE	INDIANA AVE TO ILL 83 (SIBLEY BLVD) Miles = 2.50	STANDARD OVERLAY ADA IMPROVEMENTS	\$1,170,000	DOLTON CHICAGO	4	2021-2025
Roadway Information		REHABILITATION - PAVEMENTS				
<u>Miles</u>	<u>AADT</u>	<u>Truck Pct</u>	<u>NHS</u>			
2.50	3,600	13.3	N			
MAIN ST	W OF HART RD TO ELA RD Miles = 2.59	STANDARD OVERLAY ADA IMPROVEMENTS RR FLAGGER	\$1,500,000	BARRINGTON HILLS BARRINGTON DEER PARK	4	2021-2025
Roadway Information		REHABILITATION - PAVEMENTS				
<u>Miles</u>	<u>AADT</u>	<u>Truck Pct</u>	<u>NHS</u>			
1.02	9,973	8.5	N			
0.21	11,000	7.6	Y			
1.36	15,200	7.1	N			
MAIN ST	WHEELER DR TO ILL 83/171 (ARCHER AVE)	CULVERT (NEW) DRAINAGE	\$4,350,000	LEMONT	3	2021-2025
		INITIAL CONSTRUCTION - BRIDGES				

**FY 2020-2025 Rebuild Illinois
Highway Improvement Program
District 1
State Highways
COOK COUNTY**

Route / Street	Location	Improvements	Est. Cost	City	MYP Years								
		TAMP Category			Past	Current							
MAIN ST	WHEELER DR TO ILL 83/171 (ARCHER AVE)	P.E. (PHASE II)	\$435,000	LEMONT	1	2020							
		INITIAL CONSTRUCTION - BRIDGES											
MAIN ST	WHEELER DR TO ILL 83/171 (ARCHER AVE)	LAND ACQUISITION	\$200,000	LEMONT	2	2021-2025							
		MAINTENANCE - PAVEMENTS											
MCCORMICK BLVD	DEMPSTER ST TO DEVON AVE Miles = 3.00	DESIGNED OVERLAY ADA IMPROVEMENTS DRAINAGE	\$3,500,000	SKOKIE LINCOLNWOOD	4	2020							
Roadway Information <table><tr><td>Miles</td><td>AADT</td><td>Truck Pct</td><td>NHS</td></tr><tr><td>3.00</td><td>29,438</td><td>4.6</td><td>Y</td></tr></table>		Miles	AADT	Truck Pct	NHS	3.00	29,438	4.6	Y	REHABILITATION - PAVEMENTS			
Miles	AADT	Truck Pct	NHS										
3.00	29,438	4.6	Y										
MEACHAM RD	S OF EMERSON AVE TO ILL 62 (ALGONQUIN RD) Miles = 1.08	DESIGNED OVERLAY ADA IMPROVEMENTS	\$665,000	ROLLING MEADOWS SCHAUMBURG	4	2021-2025							
Roadway Information <table><tr><td>Miles</td><td>AADT</td><td>Truck Pct</td><td>NHS</td></tr><tr><td>1.08</td><td>15,700</td><td>3.8</td><td>N</td></tr></table>		Miles	AADT	Truck Pct	NHS	1.08	15,700	3.8	N	REHABILITATION - PAVEMENTS			
Miles	AADT	Truck Pct	NHS										
1.08	15,700	3.8	N										
MICHIGAN AVE	ROOSEVELT RD TO GARFIELD BLVD Miles = 5.06	DESIGNED OVERLAY ADA IMPROVEMENTS	\$5,315,000	CHICAGO	4	2021-2025							
Roadway Information <table><tr><td>Miles</td><td>AADT</td><td>Truck Pct</td><td>NHS</td></tr><tr><td>5.06</td><td>8,116</td><td>5.2</td><td>N</td></tr></table>		Miles	AADT	Truck Pct	NHS	5.06	8,116	5.2	N	REHABILITATION - PAVEMENTS			
Miles	AADT	Truck Pct	NHS										
5.06	8,116	5.2	N										

**FY 2020-2025 Rebuild Illinois
Highway Improvement Program
District 1
State Highways
COOK COUNTY**

Route / Street	Location	Improvements	Est. Cost	City	MYP Years	
		TAMP Category			Past	Current
MONTROSE AVE	CENTRAL AVE TO PULASKI RD Miles = 2.04	STANDARD OVERLAY	\$1,200,000	CHICAGO	1	2021-2025
Roadway Information		PRESERVATION - PAVEMENTS				
<u>Miles</u>	<u>AADT</u>	<u>Truck Pct</u>	<u>NHS</u>			
2.04	17,565	6.5	N			
MORGAN ST	79TH ST TO 87TH ST Miles = 1.00	STANDARD OVERLAY ADA IMPROVEMENTS	\$720,000	CHICAGO	4	2021-2025
Roadway Information		REHABILITATION - PAVEMENTS				
<u>Miles</u>	<u>AADT</u>	<u>Truck Pct</u>	<u>NHS</u>			
1.00	2,400	0.0	N			
NILES CENTER RD	CHURCH ST TO TOUHY AVE Miles = 2.70	STANDARD OVERLAY ADA IMPROVEMENTS RR FLAGGER	\$2,329,000	SKOKIE	4	2020
Roadway Information		PRESERVATION - PAVEMENTS				
<u>Miles</u>	<u>AADT</u>	<u>Truck Pct</u>	<u>NHS</u>			
2.70	10,363	2.7	N			
NORTHWEST HWY	US 14 (MINER ST) TO S MERRILL ST Miles = 3.39	STANDARD OVERLAY ADA IMPROVEMENTS	\$3,500,000	PARK RIDGE DES PLAINES	4	2020
Roadway Information		REHABILITATION - PAVEMENTS				
<u>Miles</u>	<u>AADT</u>	<u>Truck Pct</u>	<u>NHS</u>			
3.39	13,104	2.6	N			
OAKTON ST	ILL 83 (ELMHURST RD) TO US 12/45 (LEE ST / MANNHEIM RD) Miles = 2.38	DESIGNED OVERLAY ADA IMPROVEMENTS	\$2,120,000	DES PLAINES	4	2021-2025
Roadway Information		REHABILITATION - PAVEMENTS				
<u>Miles</u>	<u>AADT</u>	<u>Truck Pct</u>	<u>NHS</u>			
2.38	22,967	6.6	N			

**FY 2020-2025 Rebuild Illinois
Highway Improvement Program
District 1
State Highways
COOK COUNTY**

Route / Street	Location	Improvements	Est. Cost	City	MYP Years	
		TAMP Category			Past	Current
OAKTON ST	US 14 (CALDWELL AVE) TO LONG AVE Miles = 1.64	STANDARD OVERLAY ADA IMPROVEMENTS	\$1,263,000	MORTON GROVE	2	2021-2025
Roadway Information		REHABILITATION - PAVEMENTS				
<u>Miles</u>	<u>AADT</u>	<u>Truck Pct</u>	<u>NHS</u>			
1.64	25,302	3.9	N			
OGDEN AVE	AT AUSTIN BLVD	TRAF SIGNAL MODERNIZATION	\$889,000	CICERO	1	2020
		MISCELLANEOUS IMPROVEMENTS				
OHIO ST	I-90/94 (KENNEDY EXPWY) TO MICHIGAN AVE Miles = 1.46	STANDARD OVERLAY ADA IMPROVEMENTS	\$2,260,000	CHICAGO	4	2021-2025
Roadway Information		REHABILITATION - PAVEMENTS				
<u>Miles</u>	<u>AADT</u>	<u>Truck Pct</u>	<u>NHS</u>			
1.46	57,212	2.0	Y			
OHIO ST	AT N BRANCH CHICAGO RIVER	BRIDGE DECK OVERLAY BRIDGE JOINT REPLACE/REPAIR BRIDGE REPAIR	\$10,700,000	CHICAGO	3	2021-2025
		PRESERVATION - BRIDGES				
OHIO ST	AT N BRANCH CHICAGO RIVER	P.E. (PHASE II)	\$1,070,000	CHICAGO	2	2021-2025
		PRESERVATION - BRIDGES				

**FY 2020-2025 Rebuild Illinois
Highway Improvement Program
District 1
State Highways
COOK COUNTY**

Route / Street	Location	Improvements	Est. Cost	City	MYP Years	
		TAMP Category			Past	Current
OHIO ST	AT N BRANCH CHICAGO RIVER	CONSTRUCTION ENGINEERING	\$1,391,000	CHICAGO	2	2021-2025
		PRESERVATION - BRIDGES				
OLD ARLINGTON HTS RD	ILL 68 (DUNDEE RD) TO ARLINGTON HEIGHTS RD Miles = 0.45	STANDARD OVERLAY ADA IMPROVEMENTS	\$345,000	ARLINGTON HEIGHTS	4	2021-2025
		REHABILITATION - PAVEMENTS				
Roadway Information						
<u>Miles</u>	<u>AADT</u>	<u>Truck Pct</u>	<u>NHS</u>			
0.45	5,350	0.0	N			
OLD WESTERN AVE	BROADWAY ST TO WESTERN AVE Miles = 0.21	DESIGNED OVERLAY ADA IMPROVEMENTS	\$245,000	BLUE ISLAND	4	2020
		REHABILITATION - PAVEMENTS				
Roadway Information						
<u>Miles</u>	<u>AADT</u>	<u>Truck Pct</u>	<u>NHS</u>			
0.21	2,000	0.0	N			
PALATINE RD	ILL 62 (ALGONQUIN RD) TO E OF ROSELLE RD Miles = 4.83	STANDARD OVERLAY ADA IMPROVEMENTS MILLED RUMBLE STRIP RR FLAGGER	\$2,272,000	BARRINGTON HILLS SOUTH BARRINGTON HOFFMAN ESTATES INVERNESS PALATINE	4	2021-2025
		REHABILITATION - PAVEMENTS				
Roadway Information						
<u>Miles</u>	<u>AADT</u>	<u>Truck Pct</u>	<u>NHS</u>			
4.83	9,146	3.2	N			
PALATINE RD	AT SALT CREEK W OF WINSTON DR (W OF ILL 53)	CULVERT REPLACEMENT	\$1,000,000	PALATINE	2	2021-2025
		RECONSTRUCTION - BRIDGES				
				Structure Information		
				<u>Str Number</u>	<u>AADT</u>	<u>Truck Pct</u>
				0162653	22,000	2
						<u>NHS</u>
						Y

**FY 2020-2025 Rebuild Illinois
Highway Improvement Program
District 1
State Highways
COOK COUNTY**

Route / Street	Location	Improvements	Est. Cost	City	MYP Years	
		TAMP Category			Past	Current
PALATINE RD	AT SALT CREEK W OF WINSTON DR (W OF ILL 53)	LAND ACQUISITION	\$100,000	PALATINE	1	2021-2025
		RECONSTRUCTION - BRIDGES				
PALATINE RD FR RD EB & WB	AT DES PLAINES RIVER Miles = 0.73	BRIDGE NEW DECK BRIDGE APPROACH ROADWAY RECONSTRUCTION BRIDGE REPAIR ADA IMPROVEMENTS	\$4,393,000		11	2020
		REHABILITATION - BRIDGES				
				Structure Information		
				<u>Str Number</u>	<u>AADT</u>	<u>Truck Pct</u> <u>NHS</u>
				0160273	5,400	8 Y
				0160272	6,900	6 Y
PALATINE RD FR RD EB & WB	AT DES PLAINES RIVER	CONSTRUCTION ENGINEERING	\$250,000		1	2020
		REHABILITATION - BRIDGES				
PALATINE RD FR RD EB & WB	AT DES PLAINES RIVER	CONSTRUCTION ENGINEERING	\$350,000		1	2021-2025
		REHABILITATION - BRIDGES				
PALATINE RD N FR RD	WILLIAMS DR TO ALISON DR Miles = 0.79	STANDARD OVERLAY ADA IMPROVEMENTS	\$800,000	PALATINE	4	2021-2025
		REHABILITATION - PAVEMENTS				

**FY 2020-2025 Rebuild Illinois
Highway Improvement Program
District 1
State Highways
COOK COUNTY**

Route / Street	Location	Improvements	Est. Cost	City	MYP Years	
		TAMP Category			Past	Current
PALATINE RD S FR RD	NORTH VERDE AVE TO PALATINE RD Miles = 0.75	DESIGNED OVERLAY ADA IMPROVEMENTS	\$370,000	ARLINGTON HEIGHTS	2	2020
Roadway Information		REHABILITATION - PAVEMENTS				
Miles	AADT	Truck Pct	NHS			
0.75	3,800	0.0	N			
PALATINE RD S FR RD	E OF US 12 (RAND RD) TO E OF PINECREST DR Miles = 3.61	STANDARD OVERLAY ADA IMPROVEMENTS	\$1,283,000	ARLINGTON HEIGHTS PROSPECT HEIGHTS WHEELING	3	2021-2025
Roadway Information		REHABILITATION - PAVEMENTS				
Miles	AADT	Truck Pct	NHS			
0.32		0.0	N			
0.99		0.0	N			
0.49		0.0	N			
0.49		0.0	N			
0.59		0.0	N			
0.34		0.0	N			
0.39		0.0	N			
PERSHING RD	E OF ASHLAND AVE TO W OF WELLS ST Miles = 1.53	STANDARD OVERLAY ADA IMPROVEMENTS	\$1,860,000	CHICAGO	4	2021-2025
Roadway Information		REHABILITATION - PAVEMENTS				
Miles	AADT	Truck Pct	NHS			
1.53	15,729	17.5	Y			
PERSHING RD	RACINE AVE & CN RR 1.3 MI W OF I-94	BRIDGE REPLACEMENT	\$38,400,000	CHICAGO	10	2021-2025
ILLINOIS SPECIAL BRIDGE PROGRAM PROJECT.		RECONSTRUCTION - BRIDGES				
		Structure Information		Str Number	AADT	Truck Pct NHS
				0160396	16,500	17 Y

**FY 2020-2025 Rebuild Illinois
Highway Improvement Program
District 1
State Highways
COOK COUNTY**

Route / Street	Location	Improvements	Est. Cost	City	MYP Years	
		TAMP Category			Past	Current
PERSHING RD	RACINE AVE & CN RR 1.3 MI W OF I-94	CONSTRUCTION ENGINEERING	\$5,750,000	CHICAGO	3	2021-2025
ILLINOIS SPECIAL BRIDGE PROGRAM PROJECT.		RECONSTRUCTION - BRIDGES				
PFINGSTEN RD	LAKE COOK RD TO E LAKE AVE Miles = 4.58	STANDARD OVERLAY ADA IMPROVEMENTS	\$3,200,000	DEERFIELD NORTHBROOK GLENVIEW	4	2021-2025
Roadway Information <u>Miles</u> <u>AADT</u> <u>Truck Pct</u> <u>NHS</u> 4.58 12,068 2.9 N		REHABILITATION - PAVEMENTS				
PULASKI RD	I-290 (EISENHOWER EXPY) TO CERMAK RD (22ND ST) Miles = 1.60	STANDARD OVERLAY	\$1,500,000	CHICAGO	1	2021-2025
Roadway Information <u>Miles</u> <u>AADT</u> <u>Truck Pct</u> <u>NHS</u> 1.60 16,294 8.3 N		PRESERVATION - PAVEMENTS				
PULASKI RD	DEVON AVE TO BARRY AVE & DIVERSEY AVE TO ILL 64 (NORTH AVE) Miles = 5.69	STANDARD OVERLAY ADA IMPROVEMENTS	\$2,870,000	CHICAGO	4	2021-2025
Roadway Information <u>Miles</u> <u>AADT</u> <u>Truck Pct</u> <u>NHS</u> 4.14 18,308 5.3 N 1.55 20,090 7.1 N		PRESERVATION - PAVEMENTS				
PULASKI RD	AT FORD CITY DR	INTERSECTION CONSTRUCTION BRIDGE REMOVAL/DEMOLITION ADA IMPROVEMENTS	\$2,675,000	CHICAGO	10	2020
		MISCELLANEOUS IMPROVEMENTS				

**FY 2020-2025 Rebuild Illinois
Highway Improvement Program
District 1
State Highways
COOK COUNTY**

Route / Street	Location	Improvements	Est. Cost	City	MYP Years	
		TAMP Category			Past	Current
RAND RD	AT DES PLAINES RIVER	BRIDGE REPLACEMENT RETAINING WALL ADA IMPROVEMENTS RECONSTRUCTION - BRIDGES	\$10,530,000	DES PLAINES	13	2021-2025
				Structure Information		
				Str Number	AADT	Truck Pct
				0160362	26,400	4
					NHS	N
RIDGE BLVD	HOWARD ST TO PRATT BLVD (PEDESTRIAN IMPROVEMENTS)	MISCELLANEOUS MAINTENANCE - PAVEMENTS	\$2,000,000	CHICAGO	1	2021-2025
SACRAMENTO BLVD	N OF CARROLL AVE TO ROOSEVELT RD Miles = 1.52	STANDARD OVERLAY ADA IMPROVEMENTS REHABILITATION - PAVEMENTS	\$1,100,000	CHICAGO	4	2021-2025
Roadway Information						
Miles		AADT	Truck Pct	NHS		
1.52		16,245	4.7	N		
SHERIDAN RD	LAKE COOK RD TO MARY ST	DRAINAGE ADA IMPROVEMENTS MISCELLANEOUS IMPROVEMENTS	\$2,030,000	GLENCOE	3	2021-2025
SHERIDAN RD	LAKE COOK RD TO MARY ST	LAND ACQUISITION MISCELLANEOUS IMPROVEMENTS	\$100,000	GLENCOE	3	2021-2025

**FY 2020-2025 Rebuild Illinois
Highway Improvement Program
District 1
State Highways
COOK COUNTY**

Route / Street	Location	Improvements	Est. Cost	City	MYP Years	
		TAMP Category			Past	Current
SHERIDAN RD	AT RAVINES 1, 2, 3 & LAKE-COOK RD RAVINE	BRIDGE DECK OVERLAY BRIDGE JOINT REPLACE/REPAIR PRESERVATION - BRIDGES	\$1,800,000	GLENCOE	4	2020
SHERMER RD	WILLOW RD TO OLD WILLOW RD Miles = 0.50	STANDARD OVERLAY ADA IMPROVEMENTS NEW SHOULDERS REHABILITATION - PAVEMENTS	\$485,000	GLENVIEW	4	2021-2025
Roadway Information						
<u>Miles</u>	<u>AADT</u>	<u>Truck Pct</u>	<u>NHS</u>			
0.50	9,200	0.0	N			
TORRENCE AVE	CALUMET RIVER TO GRAND CALUMET RIVER Miles = 1.74	STANDARD OVERLAY ADA IMPROVEMENTS REHABILITATION - PAVEMENTS	\$3,450,000	CHICAGO	4	2021-2025
Roadway Information						
<u>Miles</u>	<u>AADT</u>	<u>Truck Pct</u>	<u>NHS</u>			
1.74	17,240	17.9	Y			
TORRENCE AVE	GRAND CALUMET RIVER TO HARDING AVE Miles = 1.40	STANDARD OVERLAY ADA IMPROVEMENTS PRESERVATION - PAVEMENTS	\$1,190,000	BURNHAM CALUMET CITY	4	2021-2025
Roadway Information						
<u>Miles</u>	<u>AADT</u>	<u>Truck Pct</u>	<u>NHS</u>			
1.40	17,500	7.9	Y			
TORRENCE AVE	AT CSXT RR & IHB RR	BRIDGE REPAIR MAINTENANCE - BRIDGES	\$750,000	BURNHAM	4	2021-2025

**FY 2020-2025 Rebuild Illinois
Highway Improvement Program
District 1
State Highways
COOK COUNTY**

Route / Street		Location	Improvements	Est. Cost	City	MYP Years		
			TAMP Category			Past	Current	
TOUHY AVE	ILL 72 (HIGGINS RD) TO US 14 (CALDWELL AVE) Miles = 5.45		DESIGNED OVERLAY ADA IMPROVEMENTS	\$3,060,000	DES PLAINES PARK RIDGE ROSEMONT CHICAGO NILES	4	2020	
Roadway Information			REHABILITATION - PAVEMENTS					
Miles	AADT	Truck Pct	NHS					
5.45	27,916	5.3	Y					
TOUHY AVE	AT N BRANCH CHICAGO RIVER 0.6 MI E OF ILL 43		BRIDGE REPLACEMENT TRAF SIGNAL MODERNIZATION	\$2,900,000	NILES	11	2021-2025	
			RECONSTRUCTION - BRIDGES		Structure Information			
					Str Number	AADT	Truck Pct	NHS
					0160363	25,800	11	Y
TOUHY AVE	AT KOSTNER AVE		TRAF SIGNAL MODERNIZATION ADA IMPROVEMENTS	\$540,000	LINCOLNWOOD	1	2021-2025	
			MISCELLANEOUS IMPROVEMENTS					
TOUHY AVE	AT KOSTNER AVE		LAND ACQUISITION	\$75,000	LINCOLNWOOD	1	2021-2025	
			MISCELLANEOUS IMPROVEMENTS					
TOUHY AVE	US 41 (LINCOLN AVE) TO RIDGEWAY AVE Miles = 0.84		STANDARD OVERLAY ADA IMPROVEMENTS	\$1,375,000	LINCOLNWOOD SKOKIE	4	2020	
Roadway Information			REHABILITATION - PAVEMENTS					
Miles	AADT	Truck Pct	NHS					
0.84	30,633	6.5	N					

**FY 2020-2025 Rebuild Illinois
Highway Improvement Program
District 1
State Highways
COOK COUNTY**

Route / Street	Location	Improvements	Est. Cost	City	MYP Years	
		TAMP Category			Past	Current
TOUHY AVE	AT HAMLIN AVE	CHANNELIZATION TRAF SIGNAL INSTALLATION	\$750,000	LINCOLNWOOD	12	2021-2025
		MISCELLANEOUS IMPROVEMENTS				
TOUHY AVE	AT HAMLIN AVE	LAND ACQUISITION	\$85,000	LINCOLNWOOD	6	2021-2025
		MISCELLANEOUS IMPROVEMENTS				
VARIOUS	VARIOUS DISTRICTWIDE LOCATIONS (SOUTH)	GUARDRAIL END-SECT REPL	\$540,000		1	2020
		MISCELLANEOUS IMPROVEMENTS				
VARIOUS	GUARDRAIL END TERMINAL REPLACEMENT – ROUND 4 – SOUTH REGION	GUARDRAIL END-SECT REPL GUARDRAIL	\$770,000		1	2020
		MISCELLANEOUS IMPROVEMENTS				
VARIOUS	VARIOUS LOCATIONS (ADA RAMPS - S COOK)	ADA IMPROVEMENTS	\$5,000,000		8	2021-2025
		MISCELLANEOUS IMPROVEMENTS				
VARIOUS	VARIOUS BRIDGES IN DISTRICT ONE	BRIDGE DECK SEALING	\$495,000	JUSTICE LYONS ELGIN GLENVIEW	1	2020
		PRESERVATION - BRIDGES				

**FY 2020-2025 Rebuild Illinois
Highway Improvement Program
District 1
State Highways
COOK COUNTY**

Route / Street	Location	Improvements	Est. Cost	City	MYP Years	
		TAMP Category			Past	Current
VARIOUS	VARIOUS EXPRESSWAY LOCATIONS	LIGHTING	\$2,140,000	MATTESON ROLLING MEADOWS SCHAUMBURG	1	2020
		MISCELLANEOUS IMPROVEMENTS				
VARIOUS	CENTRAL TRAFFIC MANAGEMENT SYSTEM	MISCELLANEOUS	\$7,982,000		2	2021-2025
		MISCELLANEOUS IMPROVEMENTS				
VERMONT ST	WESTERN AVE TO ASHLAND AVE	STORM SEWER LINING	\$500,000	BLUE ISLAND CALUMET PARK	3	2020
		MISCELLANEOUS IMPROVEMENTS				
WASHINGTON BLVD	ILL 43 TO AUSTIN BLVD Miles = 1.54	STANDARD OVERLAY ADA IMPROVEMENTS	\$678,000	OAK PARK	1	2021-2025
		REHABILITATION - PAVEMENTS				
Roadway Information Miles AADT Truck Pct NHS 1.54 7,917 5.4 N						
WASHINGTON BLVD	ILL 50 (CICERO AVE) TO HAMLIN AVE Miles = 1.26	STANDARD OVERLAY	\$900,000	CHICAGO	1	2021-2025
		PRESERVATION - PAVEMENTS				
Roadway Information Miles AADT Truck Pct NHS 1.26 11,677 1.9 N						

**FY 2020-2025 Rebuild Illinois
Highway Improvement Program
District 1
State Highways
COOK COUNTY**

Route / Street	Location	Improvements	Est. Cost	City	MYP Years	
		TAMP Category			Past	Current
WASHINGTON BLVD	AT DES PLAINES RIVER	BRIDGE REPLACEMENT	\$3,500,000	RIVER FOREST	3	2021-2025
		RECONSTRUCTION - BRIDGES		Structure Information <u>Str Number</u> <u>AADT</u> <u>Truck Pct</u> <u>NHS</u> 0160950 6,400 5 N		
WASHINGTON BLVD	AT DES PLAINES RIVER	P.E. (PHASE II)	\$1,000,000	RIVER FOREST	2	2021-2025
		RECONSTRUCTION - BRIDGES				
WASHINGTON BLVD	AT DES PLAINES RIVER	LAND ACQUISITION	\$100,000	RIVER FOREST	2	2021-2025
		RECONSTRUCTION - BRIDGES				
WAUKEGAN RD	ILL 43 (OAKTON ST) TO ILL 21 (MILWAUKEE AVE) Miles = 0.92	STANDARD OVERLAY ADA IMPROVEMENTS	\$700,000	NILES	3	2021-2025
		REHABILITATION - PAVEMENTS				
Roadway Information <u>Miles</u> <u>AADT</u> <u>Truck Pct</u> <u>NHS</u> 0.92 8,350 4.0 N						
WESTERN AVE	127TH ST TO 135TH PL Miles = 1.00	STANDARD OVERLAY ADA IMPROVEMENTS	\$500,000	BLUE ISLAND	4	2021-2025
		REHABILITATION - PAVEMENTS				
Roadway Information <u>Miles</u> <u>AADT</u> <u>Truck Pct</u> <u>NHS</u> 1.00 7,217 9.0 Y						

**FY 2020-2025 Rebuild Illinois
Highway Improvement Program
District 1
State Highways
COOK COUNTY**

Route / Street		Location	Improvements	Est. Cost	City	MYP Years		
			TAMP Category			Past	Current	
WESTERN AVE	AT CAL SAG CHANNEL		BRIDGE SUBSTRUCTURE	\$11,740,000	BLUE ISLAND	13	2020	
			BRIDGE APPROACH ROADWAY					
			ADA IMPROVEMENTS					
			RR FLAGGER					
			LIGHTING					
		REHABILITATION - BRIDGES			Structure Information			
					Str Number	AADT	Truck Pct	NHS
					0160777	6,950	9	Y
WESTERN AVE	AT CAL SAG CHANNEL		BRIDGE PAINTING	\$1,750,000	BLUE ISLAND	2	2021-2025	
		PRESERVATION - BRIDGES						
WESTERN AVE	CAL-SAG CHANNEL		P.E. (PHASE II)	\$36,000	BLUE ISLAND	1	2020	
		REHABILITATION - BRIDGES						
WESTERN AVE	AT 139TH ST		TRAF SIGNAL MODERNIZATION	\$600,000	DIXMOOR BLUE ISLAND	1	2021-2025	
			ADA IMPROVEMENTS					
		MISCELLANEOUS IMPROVEMENTS						

**FY 2020-2025 Rebuild Illinois
Highway Improvement Program
District 1
State Highways
COOK COUNTY**

Route / Street	Location	Improvements	Est. Cost	City	MYP Years	
		TAMP Category			Past	Current
WILLOW RD	E OF DES PLAINES RIVER TO WATERVIEW DR / PROTECTION PKWY Miles = 0.94	RECONSTRUCTION INTERSECTION IMPROVEMENT LIGHTING NOISE BARRIERS BRIDGE NEW DECK BRIDGE REPAIR RECONSTRUCTION - PAVEMENTS	\$9,011,000	PROSPECT HEIGHTS GLENVIEW	21	2021-2025
Roadway Information						
Miles	AADT	Truck Pct	NHS			
0.94	43,146	7.0	Y			
WILLOW RD	E OF DES PLAINES RIVER TO WATERVIEW DR / PROTECTION PKWY Miles = 0.01	ADDITIONAL LANES INITIAL CONSTRUCTION - PAVEMENTS	\$9,989,000	PROSPECT HEIGHTS GLENVIEW	2	2021-2025
WILLOW RD	E OF DES PLAINES RIVER TO WATERVIEW DR / PROTECTION PKWY	LAND ACQUISITION INITIAL CONSTRUCTION - PAVEMENTS	\$3,400,000	PROSPECT HEIGHTS GLENVIEW	4	2020
WILLOW RD	E OF DES PLAINES RIVER TO WATERVIEW DR / PROTECTION PKWY	UTILITY ADJUSTMENT INITIAL CONSTRUCTION - PAVEMENTS	\$500,000	PROSPECT HEIGHTS GLENVIEW	5	2021-2025
WILLOW RD	E OF DES PLAINES RIVER TO WATERVIEW DR / PROTECTION PKWY	CONSTRUCTION ENGINEERING INITIAL CONSTRUCTION - PAVEMENTS	\$2,500,000	PROSPECT HEIGHTS GLENVIEW	16	2021-2025

**FY 2020-2025 Rebuild Illinois
Highway Improvement Program
District 1
State Highways
COOK COUNTY**

Route / Street	Location	Improvements	Est. Cost	City	MYP Years	
		TAMP Category			Past	Current
WILLOW RD	AT W FORK N BRANCH CHICAGO RIVER	BRIDGE REPLACEMENT SIDEWALKS	\$5,400,000	NORTHBROOK GLENVIEW	3	2021-2025
		RECONSTRUCTION - BRIDGES		Structure Information <u>Str Number</u> <u>AADT</u> <u>Truck Pct</u> <u>NHS</u> 0160534 42,500 4 Y		
WILLOW RD	AT W FORK N BRANCH CHICAGO RIVER	P.E. (PHASE II)	\$1,000,000	NORTHBROOK GLENVIEW	2	2021-2025
		RECONSTRUCTION - BRIDGES				
WILLOW RD	AT PFINGSTEN RD	RIGHT TURN LANE ADA IMPROVEMENTS	\$1,100,000	GLENVIEW	4	2020
		MISCELLANEOUS IMPROVEMENTS				
WILLOW RD	AT LEHIGH AVE / PATRIOT BLVD & SOO RR	CONSTRUCTION ENGINEERING	\$950,000	GLENVIEW	1	2020
		REHABILITATION - BRIDGES				
WILLOW SPRINGS RD	55TH ST TO ILL 171 (ARCHER AVE) Miles = 4.44	DESIGNED OVERLAY NEW SHOULDERS ADA IMPROVEMENTS MILLED RUMBLE STRIP	\$1,165,000	WILLOW SPRINGS COUNTRYSIDE	4	2021-2025
		REHABILITATION - PAVEMENTS				
Roadway Information <u>Miles</u> <u>AADT</u> <u>Truck Pct</u> <u>NHS</u> 4.44 12,723 5.1 N						

**FY 2020-2025 Rebuild Illinois
Highway Improvement Program
District 1
State Highways
COOK COUNTY**

Route / Street		Location	Improvements	Est. Cost	City	MYP Years	
			TAMP Category			Past	Current
WILLOW SPRINGS RD	AT I-294 (TRI-STATE TOLLWAY)		BRIDGE DECK OVERLAY BRIDGE JOINT REPLACE/REPAIR	\$515,000	COUNTRYSIDE	1	2021-2025
			PRESERVATION - BRIDGES				
WOLF RD	ILL 21 (MILWAUKEE AVE) TO N OF HINTZ RD Miles = 2.04		RECONSTRUCTION ADA IMPROVEMENTS	\$13,500,000	WHEELING	21	2020
CONTINGENT UPON A JURISDICTIONAL TRANSFER.							
Roadway Information			RECONSTRUCTION - PAVEMENTS				
Miles	AADT	Truck Pct	NHS				
0.50	9,500	4.6	N				
1.54	12,535	3.4	N				
WOLF RD	ILL 21 (MILWAUKEE AVE) TO N OF HINTZ RD		P.E. (PHASE II)	\$68,000	WHEELING	1	2020
			INITIAL CONSTRUCTION - PAVEMENTS				
WOLF RD	ILL 21 (MILWAUKEE AVE) TO N OF HINTZ RD		UTILITY ADJUSTMENT	\$250,000	WHEELING	7	2021-2025
CONTINGENT UPON A JURISDICTIONAL TRANSFER.							
			RECONSTRUCTION - PAVEMENTS				
WOLF RD	ILL 21 (MILWAUKEE AVE) TO N OF HINTZ RD		CONSTRUCTION ENGINEERING	\$850,000	WHEELING	8	2020
CONTINGENT UPON A JURISDICTIONAL TRANSFER.							
			RECONSTRUCTION - PAVEMENTS				

**FY 2020-2025 Rebuild Illinois
Highway Improvement Program
District 1
State Highways
COOK COUNTY**

Route / Street	Location	Improvements	Est. Cost	City	MYP Years	
		TAMP Category			Past	Current
WOLF RD	ILL 21 (MILWAUKEE AVE) TO N OF HINTZ RD	CONSTRUCTION ENGINEERING	\$850,000	WHEELING	1	2021-2025
		RECONSTRUCTION - PAVEMENTS				
WOLF RD	AT I-294 (TRI-STATE TOLLWAY)	BRIDGE DECK OVERLAY BRIDGE JOINT REPLACE/REPAIR BRIDGE DECK REPAIRS	\$330,000	FRANKLIN PARK	1	2020
		PRESERVATION - BRIDGES				
WOLF RD	US 6 (SOUTHWEST HWY) TO 187TH ST Miles = 1.62	STANDARD OVERLAY ADA IMPROVEMENTS	\$705,000	ORLAND PARK	3	2021-2025
		PRESERVATION - PAVEMENTS				
Roadway Information						
<u>Miles</u>	<u>AADT</u>	<u>Truck Pct</u>	<u>NHS</u>			
1.12	13,128	3.9	N			
0.50	16,800	5.8	N			
WOLF RD	AT MARLEY CREEK S OF JCT US 6 (SOUTHWEST HWY)	CULVERT REPAIR	\$250,000	ORLAND PARK	3	2021-2025
		MAINTENANCE - BRIDGES				
WOOD ST	N OF LITTLE CALUMET RIVER TO S OF US 6 (159TH ST)	TREE REMOVAL MISCELLANEOUS	\$503,000	BLUE ISLAND RIVERDALE DIXMOOR HARVEY	1	2020
		MISCELLANEOUS IMPROVEMENTS				

**FY 2020-2025 Rebuild Illinois
Highway Improvement Program
District 1
State Highways
COOK COUNTY**

Route / Street	Location	Improvements	Est. Cost	City	MYP Years	
		TAMP Category			Past	Current
WOOD ST	N OF LITTLE CALUMET RIVER TO S OF US 6 (159TH ST) <i>ILLINOIS JOBS NOW! PROJECT</i>	CONSTRUCTION ENGINEERING INITIAL CONSTRUCTION - PAVEMENTS	\$3,375,000	BLUE ISLAND RIVERDALE DIXMOOR HARVEY	10	2020
WOOD ST	N OF LITTLE CALUMET RIVER TO S OF US 6 (159TH ST) <i>ILLINOIS JOBS NOW! PROJECT</i>	CONSTRUCTION ENGINEERING INITIAL CONSTRUCTION - PAVEMENTS	\$3,000,000	BLUE ISLAND RIVERDALE DIXMOOR HARVEY	2	2021-2025

DUPAGE COUNTY

FY 2020-2025

PROPOSED HIGHWAY IMPROVEMENT PROGRAM

**FY 2020-2025 Rebuild Illinois
Highway Improvement Program
District 1
State Highways
DUPAGE COUNTY**

Route / Street	Location	Improvements	Est. Cost	City	MYP Years	
		TAMP Category			Past	Current
I 55	AT LEMONT RD	BRIDGE REPLACEMENT	\$11,000,000	WOODRIDGE	13	2021-2025
	ILLINOIS SPECIAL BRIDGE PROGRAM PROJECT.	RECONSTRUCTION - BRIDGES		Structure Information <u>Str Number</u> <u>AADT</u> <u>Truck Pct</u> <u>NHS</u> 0220001 150,400 11 Y		
I 55	AT LEMONT RD	P.E. (PHASE II)	\$600,000	WOODRIDGE	4	2020
	ILLINOIS SPECIAL BRIDGE PROGRAM PROJECT.	RECONSTRUCTION - BRIDGES				
I 55	AT LEMONT RD	UTILITY ADJUSTMENT	\$100,000	WOODRIDGE	5	2021-2025
	ILLINOIS SPECIAL BRIDGE PROGRAM PROJECT.	RECONSTRUCTION - BRIDGES				
I 55	AT LEMONT RD	CONSTRUCTION ENGINEERING	\$1,620,000	WOODRIDGE	5	2021-2025
	ILLINOIS SPECIAL BRIDGE PROGRAM PROJECT.	RECONSTRUCTION - BRIDGES				
I 55	STREAM 0.9 MI E OF CASS AVE	CULVERT REPAIR	\$465,000		4	2021-2025
		MISCELLANEOUS IMPROVEMENTS				

**FY 2020-2025 Rebuild Illinois
Highway Improvement Program
District 1
State Highways
DUPAGE COUNTY**

Route / Street	Location	Improvements	Est. Cost	City	MYP Years	
		TAMP Category			Past	Current
I 55	AT CLARENDON HILLS RD	BRIDGE REPLACEMENT	\$2,000,000		3	2021-2025
		RECONSTRUCTION - BRIDGES		Structure Information <u>Str Number</u> <u>AADT</u> <u>Truck Pct</u> <u>NHS</u> 0220089 2,850 4 N		
I 55	AT MADISON ST	BRIDGE SUBSTRUCTURE BRIDGE DECK OVERLAY BRIDGE JOINT REPLACE/REPAIR	\$1,250,000	WILLOWBROOK BURR RIDGE	5	2021-2025
		REHABILITATION - BRIDGES		Structure Information <u>Str Number</u> <u>AADT</u> <u>Truck Pct</u> <u>NHS</u> 0220003 168,700 10 Y		
US 20 LAKE ST	AT GARY AVE	TRAF SIGNAL MODERNIZATION CHANNELIZATION SIGNING (NEW)	\$2,930,000	HANOVER PARK	4	2021-2025
		MISCELLANEOUS IMPROVEMENTS				
US 20 LAKE ST	AT GARY AVE	LAND ACQUISITION	\$1,100,000	HANOVER PARK	5	2021-2025
		MISCELLANEOUS IMPROVEMENTS				
US 34 OGDEN AVE	AT RICKERT DR	INTERSECTION IMPROVEMENT	\$1,500,000	NAPERVILLE	2	2021-2025
		MISCELLANEOUS IMPROVEMENTS				

**FY 2020-2025 Rebuild Illinois
Highway Improvement Program
District 1
State Highways
DUPAGE COUNTY**

Route / Street	Location	Improvements	Est. Cost	City	MYP Years	
		TAMP Category			Past	Current
ILL 19 IRVING PARK RD	0.3 MI W OF MITCHELL BLVD TO BAKER DR Miles = 3.39	STANDARD OVERLAY NEW SHOULDERS ADA IMPROVEMENTS REHABILITATION - PAVEMENTS	\$2,890,000	SCHAUMBURG ROSELLE ITASCA	4	2021-2025
Roadway Information						
<u>Miles</u>	<u>AADT</u>	<u>Truck Pct</u>	<u>NHS</u>			
0.95	24,400	6.8	N			
0.68	16,000	6.7	Y			
1.76	15,551	5.0	N			
ILL 38 ROOSEVELT RD	E OF TECHNOLOGY BLVD TO WINFIELD RD Miles = 4.97	STANDARD OVERLAY ADA IMPROVEMENTS RR FLAGGER REHABILITATION - PAVEMENTS	\$4,266,000	WEST CHICAGO WINFIELD	4	2021-2025
Roadway Information						
<u>Miles</u>	<u>AADT</u>	<u>Truck Pct</u>	<u>NHS</u>			
4.97	23,076	14.5	Y			
ILL 38 ROOSEVELT RD	AT WINFIELD RD	INTERSECTION RECONSTN MISCELLANEOUS IMPROVEMENTS	\$6,000,000	WINFIELD	19	2021-2025
ILL 38 ROOSEVELT RD	AT WINFIELD RD	LAND ACQUISITION MISCELLANEOUS IMPROVEMENTS	\$1,340,000	WINFIELD	10	2021-2025
ILL 38 ROOSEVELT RD	WINFIELD RD TO COUNTY FARM RD Miles = 0.94	STANDARD OVERLAY WIDENING EXISTING PAVEMENT REHABILITATION - PAVEMENTS	\$2,500,000	WINFIELD WHEATON	3	2021-2025
Roadway Information						
<u>Miles</u>	<u>AADT</u>	<u>Truck Pct</u>	<u>NHS</u>			
0.94	28,900	8.7	Y			

**FY 2020-2025 Rebuild Illinois
Highway Improvement Program
District 1
State Highways
DUPAGE COUNTY**

Route / Street	Location	Improvements	Est. Cost	City	MYP Years	
		TAMP Category			Past	Current
ILL 38 ROOSEVELT RD	COUNTY FARM RD TO PIERCE AVE Miles = 0.73	STANDARD OVERLAY	\$577,000	WHEATON	2	2021-2025
Roadway Information		REHABILITATION - PAVEMENTS				
<u>Miles</u>	<u>AADT</u>	<u>Truck Pct</u>	<u>NHS</u>			
0.73	32,300	6.7	Y			
ILL 38 ROOSEVELT RD	AT COUNTY FARM RD	INTERSECTION IMPROVEMENT BRIDGE REPLACEMENT	\$6,950,000	WHEATON	4	2021-2025
		MISCELLANEOUS IMPROVEMENTS		Structure Information		
				<u>Str Number</u>	<u>AADT</u>	<u>Truck Pct</u>
				0220145	28,900	8
						<u>NHS</u>
						Y
ILL 38 ROOSEVELT RD	AT COUNTY FARM RD	P.E. (PHASE II)	\$100,000	WHEATON WINFIELD	1	2020
		MISCELLANEOUS IMPROVEMENTS				
ILL 38 ROOSEVELT RD	AT COUNTY FARM RD	LAND ACQUISITION	\$2,600,000	WHEATON WINFIELD	4	2021-2025
		MISCELLANEOUS IMPROVEMENTS				
ILL 38 ROOSEVELT RD	AT COUNTY FARM RD & WINFIELD RD TO COUNTY FARM RD	CONSTRUCTION ENGINEERING	\$1,350,000	WHEATON WINFIELD	3	2021-2025
		MISCELLANEOUS IMPROVEMENTS				

**FY 2020-2025 Rebuild Illinois
Highway Improvement Program
District 1
State Highways
DUPAGE COUNTY**

Route / Street	Location	Improvements	Est. Cost	City	MYP Years								
		TAMP Category			Past	Current							
ILL 53 ROHLWING RD	SIDNEY AVE TO ST. CHARLES RD Miles = 1.39	STANDARD OVERLAY ADA IMPROVEMENTS	\$850,000	ADDISON LOMBARD	4	2020							
Roadway Information <table><tr><td>Miles</td><td>AADT</td><td>Truck Pct</td><td>NHS</td></tr><tr><td>1.39</td><td>20,365</td><td>4.6</td><td>Y</td></tr></table>		Miles	AADT	Truck Pct	NHS	1.39	20,365	4.6	Y	REHABILITATION - PAVEMENTS			
Miles	AADT	Truck Pct	NHS										
1.39	20,365	4.6	Y										

ILL 53 COLUMBINE AVE	AT GREAT WESTERN TRAIL 0.8 MI S OF ILL 64 (NORTH AVE)	BRIDGE REPLACEMENT	\$4,805,000	LOMBARD	3	2021-2025								
		RECONSTRUCTION - BRIDGES	Structure Information <table><tr><td>Str Number</td><td>AADT</td><td>Truck Pct</td><td>NHS</td></tr><tr><td>0220076</td><td>19,000</td><td>2</td><td>Y</td></tr></table>				Str Number	AADT	Truck Pct	NHS	0220076	19,000	2	Y
Str Number	AADT	Truck Pct	NHS											
0220076	19,000	2	Y											

ILL 53 COLUMBINE AVE	AT PARKVIEW BLVD / SURREY LN	CHANNELIZATION TRAF SIGNAL INSTALLATION	\$315,000	GLEN ELLYN	12	2021-2025
		MISCELLANEOUS IMPROVEMENTS				

ILL 56 BUTTERFIELD RD	AT ILL 53 & W OF ILL 53 TO W OF I-355 Miles = 2.11	RECONSTRUCTION INTERSECTION RECONSTN ADA IMPROVEMENTS BRIDGE REPAIR BRIDGE DECK OVERLAY BRIDGE BEAM REPLACEMENT CULVERT REHABILITATION NOISE BARRIERS RETAINING WALL	\$18,973,000	DOWNERS GROVE	18	2021-2025											
Roadway Information <table><tr><td>Miles</td><td>AADT</td><td>Truck Pct</td><td>NHS</td></tr><tr><td>1.61</td><td>38,411</td><td>1.5</td><td>Y</td></tr><tr><td>0.50</td><td>19,280</td><td>2.6</td><td>Y</td></tr></table>		Miles	AADT	Truck Pct	NHS	1.61	38,411	1.5	Y	0.50	19,280	2.6	Y	RECONSTRUCTION - PAVEMENTS			
Miles	AADT	Truck Pct	NHS														
1.61	38,411	1.5	Y														
0.50	19,280	2.6	Y														

**FY 2020-2025 Rebuild Illinois
Highway Improvement Program
District 1
State Highways
DUPAGE COUNTY**

Route / Street	Location	Improvements	Est. Cost	City	MYP Years	
		TAMP Category			Past	Current
ILL 56 BUTTERFIELD RD	AT ILL 53 & W OF ILL 53 TO W OF I-355 Miles = 0.01	ADDITIONAL LANES	\$6,172,000	DOWNERS GROVE	2	2021-2025
		INITIAL CONSTRUCTION - PAVEMENTS				
ILL 56 BUTTERFIELD RD	AT ILL 53 & W OF ILL 53 TO W OF I-355	UTILITY ADJUSTMENT	\$500,000	DOWNERS GROVE	7	2021-2025
		RECONSTRUCTION - PAVEMENTS				
ILL 56 BUTTERFIELD RD	AT ILL 53 & W OF ILL 53 TO W OF I-355	CONSTRUCTION ENGINEERING	\$3,000,000	DOWNERS GROVE	4	2021-2025
		RECONSTRUCTION - PAVEMENTS				
ILL 56 22ND ST CERMAK RD BUTTERFIELD RD	ILL 59 TO ILL 50 (CICERO AVE)	TRAF SIGNAL MODERNIZATION SIGNAL TIMING/PROGRESSION CHANGEABLE MESSAGE SIGNS SIGNING (NEW) SURVEILLANCE MISCELLANEOUS ADA IMPROVEMENTS	\$13,505,000	OAK BROOK WESTCHESTER BROADVIEW NORTH RIVERSIDE BERWYN CICERO AURORA DOWNERS GROVE WHEATON WARRENVILLE LOMBARD OAKBROOK TERRACE	1	2021-2025
		MISCELLANEOUS IMPROVEMENTS				

**FY 2020-2025 Rebuild Illinois
Highway Improvement Program
District 1
State Highways
DUPAGE COUNTY**

Route / Street	Location	Improvements	Est. Cost	City	MYP Years	
		TAMP Category			Past	Current
ILL 56 22ND ST CERMAK RD BUTTERFIELD RD	ILL 59 TO ILL 50 (CICERO AVE)	RR FLAGGER	\$10,000	OAK BROOK WESTCHESTER BROADVIEW NORTH RIVERSIDE BERWYN CICERO OAKBROOK TERRACE AURORA DOWNERS GROVE WHEATON WARRENVILLE LOMBARD	1	2021-2025
		MISCELLANEOUS IMPROVEMENTS				
ILL 56 22ND ST CERMAK RD BUTTERFIELD RD	ILL 59 TO ILL 50 (CICERO AVE)	P.E. (PHASE II)	\$1,350,000	ELMHURST NORTHLAKE MELROSE PARK RIVER GROVE ELMWOOD PARK RIVER FOREST CHICAGO OAK PARK OAK BROOK WESTCHESTER BROADVIEW NORTH RIVERSIDE BERWYN CICERO WEST CHICAGO VILLA PARK CAROL STREAM LOMBARD GLENDALE HEIGHTS ST. CHARLES OAKBROOK TERRACE AURORA DOWNERS GROVE WHEATON WARRENVILLE	1	2020
		MISCELLANEOUS IMPROVEMENTS				

**FY 2020-2025 Rebuild Illinois
Highway Improvement Program
District 1
State Highways
DUPAGE COUNTY**

Route / Street	Location	Improvements	Est. Cost	City	MYP Years	
		TAMP Category			Past	Current
ILL 56 22ND ST CERMAK RD BUTTERFIELD RD	ILL 59 TO ILL 50 (CICERO AVE)	LAND ACQUISITION	\$1,000,000	OAK BROOK WESTCHESTER BROADVIEW NORTH RIVERSIDE BERWYN CICERO OAKBROOK TERRACE AURORA DOWNERS GROVE WHEATON WARRENVILLE LOMBARD	1	2020
		MISCELLANEOUS IMPROVEMENTS				
ILL 56 22ND ST CERMAK RD BUTTERFIELD RD	ILL 59 TO ILL 50 (CICERO AVE)	UTILITY ADJUSTMENT	\$100,000	OAK BROOK WESTCHESTER BROADVIEW NORTH RIVERSIDE BERWYN CICERO LOMBARD OAKBROOK TERRACE AURORA DOWNERS GROVE WHEATON WARRENVILLE	1	2021-2025
		MISCELLANEOUS IMPROVEMENTS				

**FY 2020-2025 Rebuild Illinois
Highway Improvement Program
District 1
State Highways
DUPAGE COUNTY**

Route / Street	Location	Improvements	Est. Cost	City	MYP Years	
		TAMP Category			Past	Current
ILL 56 22ND ST CERMAK RD BUTTERFIELD RD	ILL 59 TO ILL 50 (CICERO AVE)	CONSTRUCTION ENGINEERING	\$1,800,000	ELMHURST NORTHLAKE MELROSE PARK RIVER GROVE ELMWOOD PARK RIVER FOREST CHICAGO OAK PARK OAK BROOK WESTCHESTER BROADVIEW NORTH RIVERSIDE BERWYN CICERO WEST CHICAGO VILLA PARK CAROL STREAM LOMBARD GLENDALE HEIGHTS ST. CHARLES OAKBROOK TERRACE AURORA DOWNERS GROVE WHEATON WARRENVILLE	1	2021-2025
		MISCELLANEOUS IMPROVEMENTS				
ILL 59 SUTTON RD	AT ARMY TRAIL RD	TRAF SIGNAL MODERNIZATION CHANNELIZATION RETAINING WALL NOISE BARRIERS ADA IMPROVEMENTS	\$3,426,000	BARTLETT	3	2020
		MISCELLANEOUS IMPROVEMENTS				

**FY 2020-2025 Rebuild Illinois
Highway Improvement Program
District 1
State Highways
DUPAGE COUNTY**

Route / Street	Location	Improvements	Est. Cost	City	MYP Years	
		TAMP Category			Past	Current
ILL 59 NELTNOR BLVD	AT JAMES AVE & AT JOLIET ST	TRAF SIGNAL MODERNIZATION INTERSECTION IMPROVEMENT	\$1,713,000	WEST CHICAGO	2	2021-2025
		MISCELLANEOUS IMPROVEMENTS				
ILL 59 NELTNOR BLVD	FOREST AVE TO GLEN AVE	RETAINING WALL	\$200,000	WEST CHICAGO	3	2021-2025
		MISCELLANEOUS IMPROVEMENTS				
ILL 59	AT GARY'S MILL RD	TRAF SIGNAL INSTALLATION CHANNELIZATION	\$750,000	WEST CHICAGO	2	2021-2025
		MISCELLANEOUS IMPROVEMENTS				
ILL 64 NORTH AVE	SMITH / KAUTZ RD TO ILL 50 (CICERO AVE)	CHANGEABLE MESSAGE SIGNS SIGNAL TIMING/PROGRESSION SIGNING (NEW) SURVEILLANCE TRAF SIGNAL MODERNIZATION ADA IMPROVEMENTS	\$14,001,000	ST. CHARLES WEST CHICAGO CAROL STREAM GLENDALE HEIGHTS LOMBARD VILLA PARK ELMHURST CHICAGO OAK PARK MELROSE PARK ELMWOOD PARK NORTHLAKE RIVER FOREST RIVER GROVE	1	2021-2025
		MISCELLANEOUS IMPROVEMENTS				

**FY 2020-2025 Rebuild Illinois
Highway Improvement Program
District 1
State Highways
DUPAGE COUNTY**

Route / Street	Location	Improvements	Est. Cost	City	MYP Years	
		TAMP Category			Past	Current
ILL 64 NORTH AVE	SMITH / KAUTZ RD TO ILL 50 (CICERO AVE)	P.E. (PHASE II)	\$1,400,000	ST. CHARLES WEST CHICAGO CAROL STREAM GLENDALE HEIGHTS LOMBARD VILLA PARK ELMHURST CHICAGO OAK PARK MELROSE PARK ELMWOOD PARK NORTHLAKE RIVER FOREST RIVER GROVE	1	2020
		MISCELLANEOUS IMPROVEMENTS				
ILL 64 NORTH AVE	SMITH/KAUTZ ROAD TO IL 50 (CICERO AVE)	LAND ACQUISITION	\$1,000,000	ST. CHARLES WEST CHICAGO CAROL STREAM GLENDALE HEIGHTS LOMBARD VILLA PARK ELMHURST CHICAGO OAK PARK MELROSE PARK ELMWOOD PARK NORTHLAKE RIVER FOREST RIVER GROVE	1	2020
		MISCELLANEOUS IMPROVEMENTS				

**FY 2020-2025 Rebuild Illinois
Highway Improvement Program
District 1
State Highways
DUPAGE COUNTY**

Route / Street	Location	Improvements	Est. Cost	City	MYP Years	
		TAMP Category			Past	Current
ILL 64 NORTH AVE	SMITH / KAUTZ RD TO ILL 50 (CICERO AVE)	CONSTRUCTION ENGINEERING	\$1,800,000	ST. CHARLES	1	2021-2025
		WEST CHICAGO				
		CAROL STREAM				
		GLENDALE HEIGHTS				
		LOMBARD				
		VILLA PARK				
		ELMHURST				
		CHICAGO				
		OAK PARK				
		MELROSE PARK				
		ELMWOOD PARK				
		NORTHLAKE				
		RIVER FOREST				
		RIVER GROVE				
MISCELLANEOUS IMPROVEMENTS						
ILL 64 NORTH AVE	SMITH / KAUTZ RD TO ILL 50 (CICERO AVE)	UTILITY ADJUSTMENT	\$100,000	ST. CHARLES	1	2021-2025
		WEST CHICAGO				
		CAROL STREAM				
		GLENDALE HEIGHTS				
		LOMBARD				
		VILLA PARK				
		ELMHURST				
		CHICAGO				
		OAK PARK				
		MELROSE PARK				
		ELMWOOD PARK				
		NORTHLAKE				
		RIVER FOREST				
		RIVER GROVE				
MISCELLANEOUS IMPROVEMENTS						

**FY 2020-2025 Rebuild Illinois
Highway Improvement Program
District 1
State Highways
DUPAGE COUNTY**

Route / Street	Location	Improvements	Est. Cost	City	MYP Years	
		TAMP Category			Past	Current
ILL 64 NORTH AVE	SMITH / KAUTZ RD TO ILL 50 (CICERO AVE)	RR FLAGGER	\$10,000	ST. CHARLES WEST CHICAGO CAROL STREAM GLENDALE HEIGHTS LOMBARD VILLA PARK ELMHURST CHICAGO OAK PARK MELROSE PARK ELMWOOD PARK NORTHLAKE RIVER FOREST RIVER GROVE	1	2021-2025
		MISCELLANEOUS IMPROVEMENTS				
ILL 83 KINGERY HWY	THIRD AVE 1.3 MI N OF I-290 (EISENHOWER EXPWY) TO ILL 171 (ARCHER AVE / 107TH ST)	GUARDRAIL END-SECT REPL MILLED RUMBLE STRIP PAVEMENT MARKING RAMP REPAIR SAFETY IMPROVEMENTS SKIDPROOFING TRAF SIGNAL MODERNIZATION	\$881,000	ELMHURST VILLA PARK OAKBROOK TERRACE OAK BROOK WESTMONT HINSDALE CLARENDON HILLS WILLOWBROOK BURR RIDGE ADDISON	2	2020
		MISCELLANEOUS IMPROVEMENTS				
ILL 83 KINGERY HWY	DITCH AT ILL 38 (WB) RAMP	CULVERT REPLACEMENT DRAINAGE	\$800,000	OAKBROOK TERRACE	4	2021-2025
		MISCELLANEOUS IMPROVEMENTS				

**FY 2020-2025 Rebuild Illinois
Highway Improvement Program
District 1
State Highways
DUPAGE COUNTY**

Route / Street	Location	Improvements	Est. Cost	City	MYP Years	
		TAMP Category			Past	Current
ILL 83 KINGERY HWY	AT I-88	BRIDGE DECK OVERLAY BRIDGE JOINT REPLACE/REPAIR	\$1,800,000	OAK BROOK	3	2021-2025
		PRESERVATION - BRIDGES				
ILL 83 KINGERY HWY	DITCH 0.6 MI S OF 91ST ST	CULVERT REPLACEMENT	\$250,000		4	2021-2025
		MISCELLANEOUS IMPROVEMENTS				
ILL 83 KINGERY HWY	AT BLUFF RD	TRAF SIGNAL MODERNIZATION MEDIAN BARRIER	\$600,000		2	2021-2025
		MISCELLANEOUS IMPROVEMENTS				
I 55 N FR RD	ILL 83 (KINGERY HWY) TO S ELM ST Miles = 1.80	STANDARD OVERLAY ADA IMPROVEMENTS	\$775,000	WILLOWBROOK BURR RIDGE	10	2021-2025
		REHABILITATION - PAVEMENTS				
I 55 S FR RD	LEMONT RD TO CASS AVE Miles = 2.59	DESIGNED OVERLAY ADA IMPROVEMENTS	\$1,400,000	WOODRIDGE DARIEN	4	2020
		REHABILITATION - PAVEMENTS				
Roadway Information		REHABILITATION - PAVEMENTS				
Miles	AADT	Truck Pct	NHS			
2.59	2,200	0.0	N			

KANE COUNTY

FY 2020-2025

PROPOSED HIGHWAY IMPROVEMENT PROGRAM

**FY 2020-2025 Rebuild Illinois
Highway Improvement Program
District 1
State Highways
KANE COUNTY**

Route / Street	Location	Improvements	Est. Cost	City	MYP Years	
		TAMP Category			Past	Current
US 20	AT BIG TIMBER RD	INTERSECTION RECONSTN TRAF SIGNAL REPLACEMENT	\$3,000,000		3	2021-2025
		MISCELLANEOUS IMPROVEMENTS				
US 20	AT BIG TIMBER RD	LAND ACQUISITION	\$200,000		3	2021-2025
		MISCELLANEOUS IMPROVEMENTS				
US 20 LAKE ST	ILL 47 TO ONTARIOVILLE RD	TRAF SIGNAL INSTALLATION GUARDRAIL END-SECT REPL	\$265,000	PINGREE GROVE ELGIN BARTLETT STREAMWOOD HANOVER PARK	2	2021-2025
		MISCELLANEOUS IMPROVEMENTS				
US 20	AT ILL 31	BRIDGE REPLACEMENT CHANNELIZATION	\$10,020,000	ELGIN	11	2021-2025
		RECONSTRUCTION - BRIDGES		Structure Information <u>Str Number</u> <u>AADT</u> <u>Truck Pct</u> <u>NHS</u> 0450017 16,600 8 N		
US 20	AT ILL 31	P.E. (PHASE II)	\$550,000	ELGIN	5	2020
		RECONSTRUCTION - BRIDGES				

**FY 2020-2025 Rebuild Illinois
Highway Improvement Program
District 1
State Highways
KANE COUNTY**

Route / Street	Location	Improvements	Est. Cost	City	MYP Years	
		TAMP Category			Past	Current
US 20	AT ILL 31	CONSTRUCTION ENGINEERING	\$1,200,000	ELGIN	3	2021-2025
		RECONSTRUCTION - BRIDGES				
US 20 LAKE ST	W OF RANDALL RD TO E OF SHALES PKWY	CHANNELIZATION SAFETY IMPROVEMENTS ADD AUXILIARY LANES	\$35,200,000	ELGIN	1	2021-2025
		MISCELLANEOUS IMPROVEMENTS				
US 20	W OF RANDALL RD TO E OF SHALES PKWY	BRIDGE REPLACEMENT BRIDGE NEW DECK BRIDGE REPAIR BRIDGE SUPERSTRUCTURE BRIDGE WIDENING	\$43,900,000	ELGIN	1	2021-2025
		ILLINOIS SPECIAL BRIDGE PROGRAM PROJECT.				
		RECONSTRUCTION - BRIDGES				
			Structure Information			
			Str Number	AADT	Truck Pct	NHS
			0160217	50,000	5	Y
			0450004	42,800	9	Y
			0450005	42,800	9	Y
			0450006	42,800	9	Y
			0450007	42,800	9	Y
US 20 LAKE ST	W OF RANDALL RD TO E OF SHALES PKWY	RR FLAGGER	\$1,000,000	ELGIN	1	2021-2025
		MISCELLANEOUS IMPROVEMENTS				

**FY 2020-2025 Rebuild Illinois
Highway Improvement Program
District 1
State Highways
KANE COUNTY**

Route / Street	Location	Improvements	Est. Cost	City	MYP Years	
		TAMP Category			Past	Current
US 20 LAKE ST	W OF RANDALL RD TO E OF SHALES PKWY	P.E. (PHASE II)	\$9,000,000	ELGIN	1	2020
		MISCELLANEOUS IMPROVEMENTS				
US 20 LAKE ST	W OF RANDALL RD TO E OF SHALES PKWY	LAND ACQUISITION	\$6,000,000	ELGIN	1	2020
		MISCELLANEOUS IMPROVEMENTS				
US 20 LAKE ST	W OF RANDALL RD TO E OF SHALES PKWY	UTILITY ADJUSTMENT	\$2,000,000	ELGIN	1	2021-2025
		MISCELLANEOUS IMPROVEMENTS				
US 20 LAKE ST	W OF RANDALL RD TO E OF SHALES PKWY	CONSTRUCTION ENGINEERING	\$5,000,000	ELGIN	1	2021-2025
		MISCELLANEOUS IMPROVEMENTS				
US 20	W OF RANDALL RD TO E OF SHALES PKWY	CONSTRUCTION ENGINEERING	\$7,275,000	ELGIN	1	2021-2025
	ILLINOIS SPECIAL BRIDGE PROGRAM PROJECT.	RECONSTRUCTION - BRIDGES				

**FY 2020-2025 Rebuild Illinois
Highway Improvement Program
District 1
State Highways
KANE COUNTY**

Route / Street	Location	Improvements	Est. Cost	City	MYP Years	
		TAMP Category			Past	Current
US 30	W OF DUGAN RD TO W OF ILL 47	P.E. (PHASE I) P.E. (PHASE II) INITIAL CONSTRUCTION - PAVEMENTS	\$2,295,000	BIG ROCK SUGAR GROVE	5	2021-2025
US 30	ILL 47 TO ALBRIGHT RD	P.E. (ROW) INITIAL CONSTRUCTION - PAVEMENTS	\$300,000	MONTGOMERY YORKVILLE	4	2021-2025
US 30	ILL 47 TO GALENA RD Miles = 3.75	STANDARD OVERLAY MILLED RUMBLE STRIP REHABILITATION - PAVEMENTS	\$1,275,000	YORKVILLE MONTGOMERY	4	2021-2025
Roadway Information						
<u>Miles</u>	<u>AADT</u>	<u>Truck Pct</u>	<u>NHS</u>			
3.75	12,188	10.0	Y			
US 30	AT RIVER ST	BRIDGE REPAIR MAINTENANCE - BRIDGES	\$100,000	MONTGOMERY	2	2021-2025
ILL 25 ILL 25 A ST CHARLES ST	ILL 72 (HIGGINS RD) TO PAGE AVE & BLUFF CITY BLVD TO 0.4 MI N OF STEARNS RD Miles = 5.49	STANDARD OVERLAY ADA IMPROVEMENTS MILLED RUMBLE STRIP RR FLAGGER REHABILITATION - PAVEMENTS	\$3,855,000	ELGIN EAST DUNDEE	10	2021-2025
Roadway Information						
<u>Miles</u>	<u>AADT</u>	<u>Truck Pct</u>	<u>NHS</u>			
2.87	17,857	7.0	Y			
2.62	14,275	13.6	Y			

**FY 2020-2025 Rebuild Illinois
Highway Improvement Program
District 1
State Highways
KANE COUNTY**

Route / Street	Location	Improvements	Est. Cost	City	MYP Years	
		TAMP Category			Past	Current
ILL 25 LIBERTY ST	PAGE AVE TO DUNDEE AVE Miles = 0.19	STANDARD OVERLAY ADA IMPROVEMENTS	\$100,000	ELGIN	4	2021-2025
Roadway Information		REHABILITATION - PAVEMENTS				
<u>Miles</u>	<u>AADT</u>	<u>Truck Pct</u>	<u>NHS</u>			
0.19	5,800	12.9	Y			
ILL 25 LIBERTY ST	PAGE AVE TO DWIGHT ST Miles = 2.35	STANDARD OVERLAY ADA IMPROVEMENTS	\$1,500,000	ELGIN	1	2020
Roadway Information		PRESERVATION - PAVEMENTS				
<u>Miles</u>	<u>AADT</u>	<u>Truck Pct</u>	<u>NHS</u>			
2.35	11,745	12.5	Y			
ILL 25	AT MAY LN, CURRIER AVE & SEMINARY RD	CHANNELIZATION CULVERT REPLACEMENT	\$1,800,000		3	2021-2025
		MISCELLANEOUS IMPROVEMENTS				
ILL 25	AT MAY LN, CURRIER AVE & SEMINARY RD	LAND ACQUISITION	\$300,000		5	2021-2025
		MISCELLANEOUS IMPROVEMENTS				
ILL 25 BROADWAY ST	HAZEL AVE TO KENDALL CO LINE Miles = 1.70	STANDARD OVERLAY MILLED RUMBLE STRIP	\$1,550,000	AURORA MONTGOMERY	3	2021-2025
Roadway Information		REHABILITATION - PAVEMENTS				
<u>Miles</u>	<u>AADT</u>	<u>Truck Pct</u>	<u>NHS</u>			
1.70	10,173	6.1	N			

**FY 2020-2025 Rebuild Illinois
Highway Improvement Program
District 1
State Highways
KANE COUNTY**

Route / Street	Location	Improvements	Est. Cost	City	MYP Years	
		TAMP Category			Past	Current
ILL 31 S EIGHTH ST	STROM DR TO WEST RD (MENTAL HOSPITAL ENT) Miles = 5.64	STANDARD OVERLAY ADA IMPROVEMENTS	\$4,200,000	WEST DUNDEE ELGIN	4	2021-2025
Roadway Information		REHABILITATION - PAVEMENTS				
<u>Miles</u>	<u>AADT</u>	<u>Truck Pct</u>	<u>NHS</u>			
5.64	21,655	8.2	N			
ILL 31 LA FOX ST	DITCH 2.3 MI S OF US 20	CULVERT REPLACEMENT	\$480,000	SOUTH ELGIN	4	2021-2025
		MISCELLANEOUS IMPROVEMENTS				
ILL 31 BATAVIA AVE	S OF FARGO BLVD	CULVERT REPLACEMENT	\$1,500,000	GENEVA	2	2021-2025
		RECONSTRUCTION - BRIDGES				
ILL 31 BATAVIA AVE	S OF FARGO BLVD	LAND ACQUISITION	\$100,000	GENEVA	2	2021-2025
		MAINTENANCE - BRIDGES				
ILL 31 LAKE ST	AT I-88 RAMPS	CHANNELIZATION TRAF SIGNAL MODERNIZATION ADA IMPROVEMENTS	\$1,000,000	NORTH AURORA	1	2021-2025
		MISCELLANEOUS IMPROVEMENTS				

**FY 2020-2025 Rebuild Illinois
Highway Improvement Program
District 1
State Highways
KANE COUNTY**

Route / Street	Location	Improvements	Est. Cost	City	MYP Years	
		TAMP Category			Past	Current
ILL 31 LAKE ST	RATHBONE AVE TO WEBSTER ST / AUCUTT RD Miles = 1.22	DESIGNED OVERLAY ADA IMPROVEMENTS RR FLAGGER <div>REHABILITATION - PAVEMENTS</div>	\$850,000	AURORA MONTGOMERY	3	2020
Roadway Information						
Miles	AADT	Truck Pct	NHS			
1.22	16,200	14.5	N			
ILL 47 US 30	CROSS ST TO S OF GALENA RD Miles = 0.01 SAFETEA-LU NATIONAL CORRIDOR INFRASTRUCTURE IMPROVEMENT PROJECT. STATE MATCH REQUIRED.	ADDITIONAL LANES <div>INITIAL CONSTRUCTION - PAVEMENTS</div>	\$21,490,000	SUGAR GROVE YORKVILLE	2	2021-2025
ILL 47 US 30	CROSS ST TO S OF GALENA RD Miles = 4.27 SAFETEA-LU NATIONAL CORRIDOR INFRASTRUCTURE IMPROVEMENT PROJECT. STATE MATCH REQUIRED.	RECONSTRUCTION CULVERT REPLACEMENT BRIDGE REPLACEMENT <div>RECONSTRUCTION - PAVEMENTS</div>	\$31,910,000	SUGAR GROVE YORKVILLE	2	2021-2025
Roadway Information				Structure Information		
Miles	AADT	Truck Pct	NHS	Str Number	AADT	Truck Pct NHS
2.77	21,379	14.8	Y	0452011	18,000	10 Y
1.50	16,420	9.5	Y	0453044	2,100	3 N
ILL 47 US 30	CROSS ST TO S OF GALENA RD SAFETEA-LU NATIONAL CORRIDOR INFRASTRUCTURE IMPROVEMENT PROJECT. STATE MATCH REQUIRED.	P.E. (PHASE II) <div>INITIAL CONSTRUCTION - PAVEMENTS</div>	\$5,400,000	SUGAR GROVE YORKVILLE	3	2021-2025

**FY 2020-2025 Rebuild Illinois
Highway Improvement Program
District 1
State Highways
KANE COUNTY**

Route / Street	Location	Improvements	Est. Cost	City	MYP Years	
		TAMP Category			Past	Current
ILL 47 US 30	CROSS ST TO S OF GALENA RD	CONSTRUCTION ENGINEERING	\$8,450,000	SUGAR GROVE YORKVILLE	2	2021-2025
SAFETEA-LU NATIONAL CORRIDOR INFRASTRUCTURE IMPROVEMENT PROJECT. STATE MATCH REQUIRED.						
INITIAL CONSTRUCTION - PAVEMENTS						
ILL 47	N OF PRINCETON DR TO N OF JIM DHAMER DR Miles = 1.38	STANDARD OVERLAY ADA IMPROVEMENTS	\$2,600,000	HUNTLEY	2	2021-2025
Roadway Information		REHABILITATION - PAVEMENTS				
Miles	AADT	Truck Pct	NHS			
1.38	25,200	11.5	Y			
ILL 47 US 20 ILL 72	N OF BIG TIMBER RD TO ILLINOIS PRAIRIE PATH Miles = 12.62	STANDARD OVERLAY MILLED RUMBLE STRIP NEW SHOULDERS RR FLAGGER	\$4,300,000	PINGREE GROVE LILY LAKE	10	2021-2025
Roadway Information		REHABILITATION - PAVEMENTS				
Miles	AADT	Truck Pct	NHS			
12.62	9,518	11.2	Y			
ILL 47	AT MAIN ST S OF ELBURN	P.E. (PHASE II)	\$65,000		1	2020
MISCELLANEOUS IMPROVEMENTS						
ILL 47	AT MAIN ST S OF ELBURN	CONSTRUCTION ENGINEERING	\$500,000		5	2021-2025
MISCELLANEOUS IMPROVEMENTS						

**FY 2020-2025 Rebuild Illinois
Highway Improvement Program
District 1
State Highways
KANE COUNTY**

Route / Street	Location	Improvements	Est. Cost	City	MYP Years	
		TAMP Category			Past	Current
ILL 47	SEAVEY RD TO BASELINE RD / KENDALL CO LINE Miles = 7.50	STANDARD OVERLAY MILLED RUMBLE STRIP	\$2,550,000	SUGAR GROVE	4	2020
Roadway Information		REHABILITATION - PAVEMENTS				
<u>Miles</u>	<u>AADT</u>	<u>Truck Pct</u>	<u>NHS</u>			
7.50	17,694	17.2	Y			
ILL 47	AT I-88 (RONALD REAGAN MEMORIAL TOLLWAY)	INTERCHANGE RECONSTRUCTION	\$3,045,000		7	2020
SAFETEA-LU NATIONAL CORRIDOR INFRASTRUCTURE IMPROVEMENT PROJECT. STATE MATCH REQUIRED.						
		INITIAL CONSTRUCTION - PAVEMENTS				
ILL 56	I-88 TO RIVER ST & E OF DOWNEN DR / WAGNER RD	STANDARD OVERLAY	\$500,000	NORTH AURORA	3	2021-2025
ILL 31	TO INDIAN CREEK	ADA IMPROVEMENTS		AURORA		
STATE ST	Miles = 1.46					
Roadway Information		REHABILITATION - PAVEMENTS				
<u>Miles</u>	<u>AADT</u>	<u>Truck Pct</u>	<u>NHS</u>			
1.07	19,285	3.2	Y			
0.39	18,215	9.4	Y			
ILL 64	RENAUX BLVD TO BONNIE DR & AT BROWN RD	CHANNELIZATION	\$4,000,000	CAMPTON HILLS	1	2021-2025
NORTH AVE		WIDENING EXISTING PAVEMENT				
		MISCELLANEOUS IMPROVEMENTS				
ILL 72	DEKALB CO LINE TO AURORA DR	STANDARD OVERLAY	\$2,500,000	HAMPSHIRE	3	2021-2025
	Miles = 6.77	ADA IMPROVEMENTS		PINGREE GROVE		
		MILLED RUMBLE STRIP				
		NEW SHOULDERS				
Roadway Information		REHABILITATION - PAVEMENTS				
<u>Miles</u>	<u>AADT</u>	<u>Truck Pct</u>	<u>NHS</u>			
6.77	7,426	7.5	Y			

**FY 2020-2025 Rebuild Illinois
Highway Improvement Program
District 1
State Highways
KANE COUNTY**

Route / Street		Location	Improvements	Est. Cost	City	MYP Years	
			TAMP Category			Past	Current
ILL 72 OAK KNOLL DR		AT STATE ST / GETZELMAN RD	INTERSECTION RECONSTN DRAINAGE ADA IMPROVEMENTS CULVERT REPLACEMENT CULVERT (NEW) <div>MISCELLANEOUS IMPROVEMENTS</div>	\$3,105,000	HAMPSHIRE	8	2021-2025
ILL 72 OAK KNOLL DR		AT STATE ST / GETZELMAN RD	P.E. (PHASE II) <div>MISCELLANEOUS IMPROVEMENTS</div>	\$200,000	HAMPSHIRE	2	2020
GALENA BLVD		ILL 47 TO W OF CANTERBURY AVE Miles = 3.31	STANDARD OVERLAY MILLED RUMBLE STRIP NEW SHOULDERS <div>REHABILITATION - PAVEMENTS</div>	\$1,670,000	SUGAR GROVE AURORA	4	2021-2025
Roadway Information <div><div>Miles</div><div>AADT</div><div>Truck Pct</div><div>NHS</div><div>3.31</div><div>11,372</div><div>5.0</div><div>N</div></div>							
MCLEAN BLVD CH 18		SPRING ST TO N OF STEARNS RD Miles = 1.19	ADDITIONAL LANES <div>INITIAL CONSTRUCTION - PAVEMENTS</div>	\$8,500,000	SOUTH ELGIN	1	2021-2025
MCLEAN BLVD CH 18		SPRING ST TO N OF STEARNS RD	CONSTRUCTION ENGINEERING <div>INITIAL CONSTRUCTION - PAVEMENTS</div>	\$1,200,000	SOUTH ELGIN	1	2021-2025

**FY 2020-2025 Rebuild Illinois
Highway Improvement Program
District 1
State Highways
KANE COUNTY**

Route / Street	Location	Improvements	Est. Cost	City	MYP Years	
		TAMP Category			Past	Current
MCLEAN BLVD CH 18	SPRING ST TO N OF STEARNS RD	P.E. (PHASE II)	\$850,000	SOUTH ELGIN	1	2020
		INITIAL CONSTRUCTION - PAVEMENTS				
MCLEAN BLVD CH 18	SPRING ST TO N OF STEARNS RD	LAND ACQUISITION	\$1,000,000	SOUTH ELGIN	1	2020
		INITIAL CONSTRUCTION - PAVEMENTS				
MCLEAN BLVD CH 18	SPRING ST TO N OF STEARNS RD	UTILITY ADJUSTMENT	\$500,000	SOUTH ELGIN	1	2021-2025
		INITIAL CONSTRUCTION - PAVEMENTS				

LAKE COUNTY

FY 2020-2025

PROPOSED HIGHWAY IMPROVEMENT PROGRAM

**FY 2020-2025 Rebuild Illinois
Highway Improvement Program
District 1
State Highways
LAKE COUNTY**

Route / Street	Location	Improvements	Est. Cost	City	MYP Years	
		TAMP Category			Past	Current
US 12 RAND RD	AT FISH CREEK 0.7 MI N OF ILL 120 (NB)	BRIDGE REPAIR	\$300,000	VOLO	3	2021-2025
		MAINTENANCE - BRIDGES				
US 41 SKOKIE HWY	N OF ILL 173 TO S OF W WESTLEIGH RD	CULVERT REHABILITATION CULVERT REMOVAL DRAINAGE	\$1,000,000	WADSWORTH GURNEE LAKE FOREST	4	2021-2025
		MISCELLANEOUS IMPROVEMENTS				
US 41 SKOKIE HWY	AT STEARNS SCHOOL RD	TURNING LANES	\$2,800,000	GURNEE	1	2021-2025
		MISCELLANEOUS IMPROVEMENTS				
US 41 SKOKIE HWY	AT ILL 132 (UNDER UP RR)	CONSTRUCTION ENGINEERING	\$856,000	GURNEE	1	2020
		INITIAL CONSTRUCTION - PAVEMENTS				
US 41 SKOKIE HWY	DORCHESTER AVE TO N OF ILL 120 (BELVIDERE RD); WEST PARK AVE TO LAKE-COOK RD; & RAMPS AT CLAVEY RD & SKOKIE VALLEY RD	CONSTRUCTION ENGINEERING	\$950,000	GURNEE PARK CITY HIGHLAND PARK	1	2020
		REHABILITATION - PAVEMENTS				

**FY 2020-2025 Rebuild Illinois
Highway Improvement Program
District 1
State Highways
LAKE COUNTY**

Route / Street	Location	Improvements	Est. Cost	City	MYP Years	
		TAMP Category			Past	Current
US 41 SKOKIE HWY	AT WASHINGTON ST	BRIDGE DECK OVERLAY	\$850,000	PARK CITY	2	2021-2025
		PRESERVATION - BRIDGES				
US 41 SKOKIE HWY	ILL 120 (BELVIDERE RD) TO PARK AVE WEST	CONSTRUCTION ENGINEERING	\$1,400,000	NORTH CHICAGO LAKE BLUFF WAUKEGAN PARK CITY LAKE FOREST HIGHLAND PARK	1	2020
		REHABILITATION - PAVEMENTS				
US 41 SKOKIE HWY	0.5 MI N OF ILL 176 (ROCKLAND RD)	DRAINAGE STORM SEWER (NEW) GRADING	\$1,500,000	NORTH CHICAGO	4	2021-2025
		MISCELLANEOUS IMPROVEMENTS				
US 41 SKOKIE HWY	AT ILL 176 (ROCKLAND RD) Miles = 0.95	RECONSTRUCTION INTERCHANGE RECONSTRUCTION ADD AUXILIARY LANES	\$14,880,000	LAKE BLUFF NORTH CHICAGO	1	2021-2025
		RECONSTRUCTION - PAVEMENTS				
Roadway Information						
<u>Miles</u>	<u>AADT</u>	<u>Truck Pct</u>	<u>NHS</u>			
0.38	40,116	15.3	Y			
0.57	16,432	5.5	N			
US 41 SKOKIE HWY	0.5 MI N OF ILL 176 (ROCKLAND RD)	LAND ACQUISITION	\$400,000	NORTH CHICAGO	4	2021-2025
		MISCELLANEOUS IMPROVEMENTS				

**FY 2020-2025 Rebuild Illinois
Highway Improvement Program
District 1
State Highways
LAKE COUNTY**

Route / Street	Location	Improvements	Est. Cost	City	MYP Years	
		TAMP Category			Past	Current
US 41 SKOKIE HWY	AT ILL 176 (ROCKLAND RD) Miles = 0.95	ADDITIONAL LANES INTERCHANGE CONSTRUCTION	\$22,320,000	LAKE BLUFF NORTH CHICAGO	1	2021-2025
		SAFETEA-LU HIGH PRIORITY PROJECT. STATE AND/OR LOCAL MATCH REQUIRED. PROJECT MAY REQUIRE ADDITIONAL STATE AND OR LOCAL FUNDS TO IMPLEMENT.				
		INITIAL CONSTRUCTION - PAVEMENTS				
US 41 SKOKIE HWY	AT ILL 176 (ROCKLAND RD)	P.E. (PHASE II)	\$4,000,000	LAKE BLUFF NORTH CHICAGO	1	2020
		INITIAL CONSTRUCTION - PAVEMENTS				
US 41 SKOKIE HWY	AT ILL 176 (ROCKLAND RD)	LAND ACQUISITION	\$6,000,000	LAKE BLUFF NORTH CHICAGO	1	2020
		INITIAL CONSTRUCTION - PAVEMENTS				
US 41 SKOKIE HWY	AT ILL 176 (ROCKLAND RD)	UTILITY ADJUSTMENT	\$1,000,000	LAKE BLUFF NORTH CHICAGO	1	2021-2025
		INITIAL CONSTRUCTION - PAVEMENTS				
US 41 SKOKIE HWY	AT ILL 176 (ROCKLAND RD)	CONSTRUCTION ENGINEERING	\$5,000,000	LAKE BLUFF NORTH CHICAGO	1	2021-2025
		INITIAL CONSTRUCTION - PAVEMENTS				

**FY 2020-2025 Rebuild Illinois
Highway Improvement Program
District 1
State Highways
LAKE COUNTY**

Route / Street	Location	Improvements	Est. Cost	City	MYP Years	
		TAMP Category			Past	Current
US 41 SKOKIE HWY	AT ILL 176 (ROCKLAND RD) (PS #37)	PUMP STATION STORM SEWER (NEW) UTILITY ADJUSTMENT ADA IMPROVEMENTS	\$6,800,000	LAKE BLUFF	11	2021-2025
		MISCELLANEOUS IMPROVEMENTS				
US 41 SKOKIE HWY	AT ILL 176 (ROCKLAND RD)	RR FLAGGER	\$50,000	LAKE BLUFF	4	2021-2025
		MISCELLANEOUS IMPROVEMENTS				
US 41 SKOKIE HWY	AT ILL 176 (ROCKLAND RD) (PS #37)	CONSTRUCTION ENGINEERING	\$900,000	LAKE BLUFF	1	2021-2025
		MISCELLANEOUS IMPROVEMENTS				
US 41 SKOKIE HWY	AT DEERPATH RD (PS #38)	PUMP STATION DRAINAGE UTILITY ADJUSTMENT RETAINING WALL ADA IMPROVEMENTS BRIDGE REPAIR	\$11,239,000	LAKE FOREST	22	2021-2025
		MISCELLANEOUS IMPROVEMENTS				
US 41 SKOKIE HWY	AT DEERPATH RD (PS #38)	LANDSCAPING	\$700,000	LAKE FOREST	1	2021-2025
		MISCELLANEOUS IMPROVEMENTS				

**FY 2020-2025 Rebuild Illinois
Highway Improvement Program
District 1
State Highways
LAKE COUNTY**

Route / Street	Location	Improvements	Est. Cost	City	MYP Years	
		TAMP Category			Past	Current
US 41 SKOKIE HWY	AT DEERPATH RD	P.E. (PHASE II)	\$46,000	LAKE FOREST	1	2020
		MISCELLANEOUS IMPROVEMENTS				
US 41 SKOKIE HWY	AT DEERPATH RD (PS #38)	CONSTRUCTION ENGINEERING	\$1,300,000	LAKE FOREST	1	2021-2025
		MISCELLANEOUS IMPROVEMENTS				
US 41 SKOKIE HWY	AT UP RR S OF ILL 60 (TOWNLINE RD)	DRAINAGE STORM SEWER (NEW) STORM SEWER INSPECTION	\$5,000,000	LAKE FOREST	3	2021-2025
		MISCELLANEOUS IMPROVEMENTS				
US 41 SKOKIE HWY	AT UP RR S OF ILL 60 (TOWNLINE RD)	RR FLAGGER	\$150,000	LAKE FOREST	1	2021-2025
		MISCELLANEOUS IMPROVEMENTS				
US 41 SKOKIE HWY	AT DEERFIELD RD	BRIDGE NEW DECK	\$2,820,000	HIGHLAND PARK	3	2021-2025
		REHABILITATION - BRIDGES				
				Structure Information		
				<u>Str Number</u>	<u>AADT</u>	<u>Truck Pct NHS</u>
				0490074	18,200	5 N

**FY 2020-2025 Rebuild Illinois
Highway Improvement Program
District 1
State Highways
LAKE COUNTY**

Route / Street	Location	Improvements	Est. Cost	City	MYP Years	
		TAMP Category			Past	Current
US 41 SKOKIE HWY	AT DEERFIELD RD	P.E. (PHASE II)	\$762,000	HIGHLAND PARK	1	2020
		REHABILITATION - BRIDGES				
US 41 SKOKIE HWY	AT DEERFIELD RD	CONSTRUCTION ENGINEERING	\$991,000	HIGHLAND PARK	1	2021-2025
		REHABILITATION - BRIDGES				
US 45 LAKE ST	AT ILL 173 (ROSECRANS RD)	INTERSECTION RECONSTN CHANNELIZATION	\$2,095,000		8	2021-2025
		MISCELLANEOUS IMPROVEMENTS				
US 45 LAKE ST	WOODLAWN DR TO ILL 83 Miles = 1.73	DESIGNED OVERLAY ADA IMPROVEMENTS	\$1,660,000	MUNDELEIN	4	2020
		REHABILITATION - PAVEMENTS				
Roadway Information <u>Miles</u> <u>AADT</u> <u>Truck Pct</u> <u>NHS</u> 1.73 26,847 4.1 Y						
US 45 ILL 83 OLDE HALF DAY RD	ILL 60 (TOWNLINE RD) TO ILL 22 (HALF DAY RD)	LAND ACQUISITION	\$3,500,000	MUNDELEIN INDIAN CREEK VERNON HILLS LINCOLNSHIRE	11	2021-2025
		INITIAL CONSTRUCTION - PAVEMENTS				

**FY 2020-2025 Rebuild Illinois
Highway Improvement Program
District 1
State Highways
LAKE COUNTY**

Route / Street		Location	Improvements	Est. Cost	City	MYP Years	
			TAMP Category			Past	Current
ILL 21 MILWAUKEE AVE		BILL MADOLE WAY TO CHURCH ST Miles = 0.98	STANDARD OVERLAY ADA IMPROVEMENTS RR FLAGGER <div>REHABILITATION - PAVEMENTS</div>	\$350,000	LIBERTYVILLE	3	2021-2025
Roadway Information <div><div>Miles</div><div>AADT</div><div>Truck Pct</div><div>NHS</div><div>0.98</div><div>26,800</div><div>2.2</div><div>Y</div></div>							
ILL 22		AT IL 83	INTERSECTION IMPROVEMENT <div>MISCELLANEOUS IMPROVEMENTS</div>	\$5,000,000	LONG GROVE	1	2021-2025
ILL 22		AT IL 83	P.E. (PHASE II) <div>MISCELLANEOUS IMPROVEMENTS</div>	\$500,000	LONG GROVE	1	2021-2025
ILL 22		AT IL 83	CONSTRUCTION ENGINEERING <div>MISCELLANEOUS IMPROVEMENTS</div>	\$650,000	LONG GROVE	1	2021-2025
ILL 22		AT IL 83	LAND ACQUISITION <div>MISCELLANEOUS IMPROVEMENTS</div>	\$500,000	LONG GROVE	1	2021-2025

**FY 2020-2025 Rebuild Illinois
Highway Improvement Program
District 1
State Highways
LAKE COUNTY**

Route / Street	Location	Improvements	Est. Cost	City	MYP Years	
		TAMP Category			Past	Current
ILL 22 HALF DAY RD	QUENTIN RD TO W OF ILL 83 (MUNDELEIN RD) Miles = 0.01	ADDITIONAL LANES	\$31,200,000	KILDEER LONG GROVE LAKE ZURICH	19	2021-2025
		INITIAL CONSTRUCTION - PAVEMENTS				
ILL 22 HALF DAY RD	QUENTIN RD TO W OF ILL 83 (MUNDELEIN RD)	DEMOLITION	\$300,000	KILDEER LONG GROVE LAKE ZURICH	1	2020
		INITIAL CONSTRUCTION - PAVEMENTS				
ILL 22 HALF DAY RD	QUENTIN RD TO W OF ILL 83 (MUNDELEIN RD) Miles = 3.53	RECONSTRUCTION CULVERT REPLACEMENT RETAINING WALL CULVERT (NEW)	\$20,800,000	KILDEER LONG GROVE LAKE ZURICH	2	2021-2025
		RECONSTRUCTION - PAVEMENTS				
Roadway Information						
<u>Miles</u>	<u>AADT</u>	<u>Truck Pct</u>	<u>NHS</u>			
3.53	17,409	4.7	Y			
ILL 22 HALF DAY RD	QUENTIN RD TO W OF ILL 83 (MUNDELEIN RD)	UTILITY ADJUSTMENT	\$1,000,000	KILDEER LONG GROVE LAKE ZURICH	8	2021-2025
		INITIAL CONSTRUCTION - PAVEMENTS				
ILL 22 HALF DAY RD	QUENTIN RD TO W OF ILL 83 (MUNDELEIN RD)	CONSTRUCTION ENGINEERING	\$5,200,000	KILDEER LONG GROVE LAKE ZURICH	15	2021-2025
		INITIAL CONSTRUCTION - PAVEMENTS				

**FY 2020-2025 Rebuild Illinois
Highway Improvement Program
District 1
State Highways
LAKE COUNTY**

Route / Street	Location	Improvements	Est. Cost	City	MYP Years	
		TAMP Category			Past	Current
ILL 22 HALF DAY RD	QUENTIN RD TO W OF ILL 83 (MUNDELEIN RD)	TREE REMOVAL	\$200,000	KILDEER LONG GROVE LAKE ZURICH	1	2021-2025
		INITIAL CONSTRUCTION - PAVEMENTS				
ILL 43 WAUKEGAN RD	US 41 (SKOKIE HWY) TO MCGAW RD / PULASKI DR Miles = 1.10	DESIGNED OVERLAY ADA IMPROVEMENTS	\$890,000	PARK CITY WAUKEGAN	4	2020
		REHABILITATION - PAVEMENTS				
Roadway Information						
<u>Miles</u>	<u>AADT</u>	<u>Truck Pct</u>	<u>NHS</u>			
1.10	20,040	7.1	N			
ILL 43 WAUKEGAN RD	NORTH AVE TO N OF KATES RD Miles = 1.70	STANDARD OVERLAY ADA IMPROVEMENTS	\$737,000	DEERFIELD	2	2021-2025
		REHABILITATION - PAVEMENTS				
Roadway Information						
<u>Miles</u>	<u>AADT</u>	<u>Truck Pct</u>	<u>NHS</u>			
1.70	19,850	3.2	Y			
ILL 59	ILL 132 (GRAND AVE) TO LONGWOOD DR Miles = 3.87	STANDARD OVERLAY ADA IMPROVEMENTS MILLED RUMBLE STRIP	\$2,035,000	FOX LAKE	4	2021-2025
		REHABILITATION - PAVEMENTS				
Roadway Information						
<u>Miles</u>	<u>AADT</u>	<u>Truck Pct</u>	<u>NHS</u>			
3.87	11,880	4.5	Y			
ILL 60 ILL 83	ILL 120 (BELVIDERE RD) TO ILL 176 Miles = 6.86	STANDARD OVERLAY ADA IMPROVEMENTS NEW SHOULDERS MILLED RUMBLE STRIP	\$2,410,000	VOLO ROUND LAKE ROUND LAKE PARK	4	2021-2025
		REHABILITATION - PAVEMENTS				
Roadway Information						
<u>Miles</u>	<u>AADT</u>	<u>Truck Pct</u>	<u>NHS</u>			
6.86	15,578	9.0	Y			

**FY 2020-2025 Rebuild Illinois
Highway Improvement Program
District 1
State Highways
LAKE COUNTY**

Route / Street	Location	Improvements	Est. Cost	City	MYP Years	
		TAMP Category			Past	Current
ILL 60	AT WILSON RD	INTERSECTION IMPROVEMENT	\$950,000		10	2021-2025
		MISCELLANEOUS IMPROVEMENTS				
ILL 60	ILL 176 (MAPLE AVE) TO CN RR	ADDITIONAL LANES	\$56,623,000	MUNDELEIN	1	2021-2025
ILL 83	Miles = 0.01			LONG GROVE		
		INITIAL CONSTRUCTION - PAVEMENTS				
ILL 60	ILL 176 (MAPLE AVE) TO CN RR	RECONSTRUCTION	\$15,190,000	MUNDELEIN	1	2021-2025
ILL 83	Miles = 3.03			LONG GROVE		
		RECONSTRUCTION - PAVEMENTS				
Roadway Information						
<u>Miles</u>	<u>AADT</u>	<u>Truck Pct</u>	<u>NHS</u>			
3.03	12,750	3.1	Y			
ILL 60	ILL 176 (MAPLE AVE) TO CN RR	RR GRADE SEPARATION	\$22,559,000	MUNDELEIN	1	2021-2025
ILL 83				LONG GROVE		
		INITIAL CONSTRUCTION - BRIDGES				
ILL 60	ILL 176 (MAPLE AVE) TO CN RR	CONSTRUCTION ENGINEERING	\$11,700,000	MUNDELEIN	1	2021-2025
ILL 83				LONG GROVE		
		INITIAL CONSTRUCTION - PAVEMENTS				

**FY 2020-2025 Rebuild Illinois
Highway Improvement Program
District 1
State Highways
LAKE COUNTY**

Route / Street	Location	Improvements	Est. Cost	City	MYP Years	
		TAMP Category			Past	Current
ILL 60 ILL 83	ILL 176 (MAPLE AVE) TO CN RR	P.E. (PHASE II)	\$4,500,000	MUNDELEIN LONG GROVE	1	2020
		INITIAL CONSTRUCTION - PAVEMENTS				
ILL 60 ILL 83	ILL 176 (MAPLE AVE) TO CN RR	P.E. (PHASE II)	\$4,500,000	MUNDELEIN LONG GROVE	1	2021-2025
		INITIAL CONSTRUCTION - PAVEMENTS				
ILL 60 ILL 83	ILL 176 (MAPLE AVE) TO CN RR	LAND ACQUISITION	\$4,500,000	MUNDELEIN LONG GROVE	1	2020
		INITIAL CONSTRUCTION - PAVEMENTS				
ILL 60 ILL 83	ILL 176 (MAPLE AVE) TO CN RR	LAND ACQUISITION	\$4,500,000	MUNDELEIN LONG GROVE	1	2021-2025
		INITIAL CONSTRUCTION - PAVEMENTS				
ILL 60 ILL 83	ILL 176 (MAPLE AVE) TO CN RR	RR FLAGGER	\$4,350,000	MUNDELEIN LONG GROVE	1	2021-2025
		INITIAL CONSTRUCTION - PAVEMENTS				
ILL 60 ILL 83	ILL 176 (MAPLE AVE) TO CN RR	UTILITY ADJUSTMENT	\$1,000,000	MUNDELEIN LONG GROVE	1	2021-2025
		INITIAL CONSTRUCTION - PAVEMENTS				

**FY 2020-2025 Rebuild Illinois
Highway Improvement Program
District 1
State Highways
LAKE COUNTY**

Route / Street	Location	Improvements	Est. Cost	City	MYP Years	
		TAMP Category			Past	Current
ILL 60 ILL 83	ILL 176 TO 0.1 MI E OF CN RR Miles = 3.03	STANDARD OVERLAY ADA IMPROVEMENTS RR FLAGGER REHABILITATION - PAVEMENTS	\$1,082,000	MUNDELEIN LONG GROVE	4	2020
Roadway Information Miles AADT Truck Pct NHS 3.03 12,750 3.1 Y						
ILL 83	PETITE LAKE RD TO ILL 120 (BELVIDERE RD)	P.E. (PHASE II) INITIAL CONSTRUCTION - PAVEMENTS	\$10,500,000	LAKE VILLA ROUND LAKE BEACH GRAYSLAKE	9	2021-2025
ILL 83 ILL 137 BARRON BLVD	ILL 120 (BELVIDERE RD) TO ILL 137 & AT ATKINSON RD (STAGE 1B) Miles = 1.14	NEW CONSTRUCTION INITIAL CONSTRUCTION - PAVEMENTS	\$4,800,000	GRAYSLAKE	1	2021-2025
ILL 83 ILL 137 BARRON BLVD	ILL 120 (BELVIDERE RD) TO ILL 137 & AT ATKINSON RD (STAGE 1B) Miles = 1.14	INTERSECTION RECONSTN RECONSTRUCTION ADA IMPROVEMENTS MISCELLANEOUS IMPROVEMENTS	\$6,400,000	GRAYSLAKE	19	2021-2025
Roadway Information Miles AADT Truck Pct NHS 0.57 6,300 11.8 Y 0.32 13,400 3.9 N 0.25 3,200 13.4 N						
ILL 83 BARRON BLVD	ILL 120 (BELVIDERE RD) TO ILL 137 & AT ATKINSON RD	CONSTRUCTION ENGINEERING MISCELLANEOUS IMPROVEMENTS	\$1,500,000	GRAYSLAKE	2	2021-2025

**FY 2020-2025 Rebuild Illinois
Highway Improvement Program
District 1
State Highways
LAKE COUNTY**

Route / Street	Location	Improvements	Est. Cost	City	MYP Years	
		TAMP Category			Past	Current
ILL 83 ILL 137 BARRON BLVD	AT ILL 120 (BELVIDERE RD) TO ILL 137 & AT ATKINSON RD	LAND ACQUISITION	\$2,520,000	GRAYSLAKE	1	2020
		MISCELLANEOUS IMPROVEMENTS				
ILL 83 BARRON BLVD	ILL 120 (BELVIDERE RD) TO ILL 137 & AT ATKINSON RD (STAGE 1B)	UTILITY ADJUSTMENT	\$500,000	GRAYSLAKE	1	2021-2025
		MISCELLANEOUS IMPROVEMENTS				
ILL 83 BARRON BLVD	ILL 120 (BELVIDERE RD) TO ILL 137 & AT ATKINSON RD	RR FLAGGER	\$900,000	GRAYSLAKE	1	2021-2025
		MISCELLANEOUS IMPROVEMENTS				
ILL 83 IVANHOE RD	AT WINCHESTER RD <i>IDOT PARTICIPATION IN PROJECT.</i>	TRAF SIGNAL INSTALLATION CHANNELIZATION	\$1,050,000		3	2020
		MISCELLANEOUS IMPROVEMENTS				
ILL 83 LAKE ST	US 45 TO N BUFFALO GROVE RD	PATCHING ADA IMPROVEMENTS	\$2,975,000	LONG GROVE BUFFALO GROVE MUNDELEIN	10	2021-2025
		MAINTENANCE - PAVEMENTS				

**FY 2020-2025 Rebuild Illinois
Highway Improvement Program
District 1
State Highways
LAKE COUNTY**

Route / Street	Location	Improvements	Est. Cost	City	MYP Years	
		TAMP Category			Past	Current
ILL 120	ASHFORD LN TO US 45 Miles = 0.77	ADDITIONAL LANES	\$13,410,000	GRAYSLAKE	1	2021-2025
		INITIAL CONSTRUCTION - PAVEMENTS				
ILL 120	ASHFORD LN TO US 45 Miles = 0.77	RECONSTRUCTION	\$8,940,000	GRAYSLAKE	1	2021-2025
		RECONSTRUCTION - PAVEMENTS				
Roadway Information						
<u>Miles</u>	<u>AADT</u>	<u>Truck Pct</u>	<u>NHS</u>			
0.77	15,900	5.0	Y			
ILL 120	ASHFORD LN TO US 45	P.E. (PHASE I)	\$1,350,000	GRAYSLAKE	1	2020
		INITIAL CONSTRUCTION - PAVEMENTS				
ILL 120	ASHFORD LN TO US 45	P.E. (PHASE II)	\$2,235,000	GRAYSLAKE	1	2021-2025
		INITIAL CONSTRUCTION - PAVEMENTS				
ILL 120	ASHFORD LN TO US 45	LAND ACQUISITION	\$750,000	GRAYSLAKE	1	2021-2025
		INITIAL CONSTRUCTION - PAVEMENTS				

**FY 2020-2025 Rebuild Illinois
Highway Improvement Program
District 1
State Highways
LAKE COUNTY**

Route / Street	Location	Improvements	Est. Cost	City	MYP Years	
		TAMP Category			Past	Current
ILL 120	ASHFORD LN TO US 45	CONSTRUCTION ENGINEERING	\$2,900,000	GRAYSLAKE	1	2021-2025
		INITIAL CONSTRUCTION - PAVEMENTS				
ILL 120	0.25 MILES EAST OF WILSON RD	DRAINAGE	\$145,000		1	2020
BELVIDERE RD		MAINTENANCE - PAVEMENTS				
ILL 120	E OF I-94 TO ILL 43 (WAUKEGAN RD) & AT ILL 43	STANDARD OVERLAY	\$2,000,000	WAUKEGAN	1	2020
BELVIDERE RD	RAMPS	NEW SHOULDERS		GURNEE		
	Miles = 3.81	MILLED RUMBLE STRIP		PARK CITY		
		ADA IMPROVEMENTS				
		REHABILITATION - PAVEMENTS				
Roadway Information						
Miles	AADT	Truck Pct	NHS			
1.57	32,041	9.0	Y			
ILL 120	AT DES PLAINES RIVER	BRIDGE NEW DECK	\$2,500,000	GURNEE	4	2021-2025
BELVIDERE RD		REHABILITATION - BRIDGES		Structure Information		
				Str Number	AADT	Truck Pct NHS
				0490044	18,300	6 Y
				0490045	18,300	6 Y
				0490046	18,500	9 Y
				0490047	18,500	9 Y
ILL 120	AT O'PLAINE RD	TRAF SIGNAL MODERNIZATION	\$1,000,000	GURNEE	5	2021-2025
BELVIDERE RD		CHANNELIZATION				
		MISCELLANEOUS IMPROVEMENTS				

**FY 2020-2025 Rebuild Illinois
Highway Improvement Program
District 1
State Highways
LAKE COUNTY**

Route / Street	Location	Improvements	Est. Cost	City	MYP Years	
		TAMP Category			Past	Current
ILL 120 BELVIDERE RD	AT O'PLAINE RD	LAND ACQUISITION	\$500,000	GURNEE	5	2020
		MISCELLANEOUS IMPROVEMENTS				
ILL 120 BELVIDERE ST	KNIGHT AVE TO ILL 137 (AMSTUTZ EXPWY) Miles = 2.67	STANDARD OVERLAY ADA IMPROVEMENTS	\$2,245,000	WAUKEGAN	4	2021-2025
		REHABILITATION - PAVEMENTS				
Roadway Information						
<u>Miles</u>	<u>AADT</u>	<u>Truck Pct</u>	<u>NHS</u>			
2.67	20,531	8.3	N			
ILL 120 BELVIDERE ST	AT DITCH 0.4 MI W OF ILL 131	CULVERT REPLACEMENT	\$500,000	WAUKEGAN	1	2021-2025
		MISCELLANEOUS IMPROVEMENTS				
ILL 131 GREEN BAY RD	WADSWORTH RD TO SUNSET AVE	LAND ACQUISITION	\$12,000,000	BEACH PARK WAUKEGAN	1	2020
		RECONSTRUCTION - PAVEMENTS				
ILL 131 GREEN BAY RD	WADSWORTH RD TO SUNSET AVE	UTILITY ADJUSTMENT	\$1,000,000	BEACH PARK WAUKEGAN	1	2021-2025
		RECONSTRUCTION - PAVEMENTS				

**FY 2020-2025 Rebuild Illinois
Highway Improvement Program
District 1
State Highways
LAKE COUNTY**

Route / Street	Location	Improvements	Est. Cost	City	MYP Years	
		TAMP Category			Past	Current
ILL 131 GREEN BAY RD	WADSWORTH RD TO SUNSET AVE Miles = 2.55	ADDITIONAL LANES	\$26,280,000	BEACH PARK WAUKEGAN	1	2021-2025
		INITIAL CONSTRUCTION - PAVEMENTS				
ILL 131 GREEN BAY RD	WADSWORTH RD TO SUNSET AVE Miles = 2.55	RECONSTRUCTION	\$17,520,000	BEACH PARK WAUKEGAN	1	2021-2025
		RECONSTRUCTION - PAVEMENTS				
Roadway Information						
<u>Miles</u>	<u>AADT</u>	<u>Truck Pct</u>	<u>NHS</u>			
2.55	18,759	9.3	N			
ILL 131 GREEN BAY RD	WADSWORTH RD TO SUNSET AVE	P.E. (PHASE II)	\$4,400,000	BEACH PARK WAUKEGAN	1	2020
		INITIAL CONSTRUCTION - PAVEMENTS				
ILL 131 GREEN BAY RD	WADSWORTH RD TO SUNSET AVE	LAND ACQUISITION	\$12,000,000	BEACH PARK WAUKEGAN	1	2021-2025
		INITIAL CONSTRUCTION - PAVEMENTS				
ILL 131 GREEN BAY RD	WADSWORTH RD TO SUNSET AVE	UTILITY ADJUSTMENT	\$1,000,000	BEACH PARK WAUKEGAN	1	2021-2025
		INITIAL CONSTRUCTION - PAVEMENTS				

**FY 2020-2025 Rebuild Illinois
Highway Improvement Program
District 1
State Highways
LAKE COUNTY**

Route / Street	Location	Improvements	Est. Cost	City	MYP Years	
		TAMP Category			Past	Current
ILL 131 GREEN BAY RD	WADSWORTH RD TO SUNSET AVE	CONSTRUCTION ENGINEERING	\$5,700,000	BEACH PARK WAUKEGAN	1	2021-2025
		INITIAL CONSTRUCTION - PAVEMENTS				
ILL 131 GREEN BAY RD	29TH ST TO PROPOSED KENOSHA RD	INTERSECTION RECONSTN	\$3,624,000	BEACH PARK	5	2020
		MISCELLANEOUS IMPROVEMENTS				
ILL 131 GREEN BAY RD	S OF ILL 132 (GRAND AVE) TO EJ & E RR Miles = 4.17	STANDARD OVERLAY ADA IMPROVEMENTS	\$3,348,000	WAUKEGAN NORTH CHICAGO	4	2021-2025
		PRESERVATION - PAVEMENTS				
Roadway Information						
<u>Miles</u>	<u>AADT</u>	<u>Truck Pct</u>	<u>NHS</u>			
4.17	14,467	3.7	N			
ILL 131 GREEN BAY RD	AT WASHINGTON ST	TURNING LANES	\$2,500,000	WAUKEGAN	1	2021-2025
		MISCELLANEOUS IMPROVEMENTS				
ILL 131 GREEN BAY RD	AT WASHINGTON ST	LAND ACQUISITION	\$250,000	WAUKEGAN	1	2021-2025
		MISCELLANEOUS IMPROVEMENTS				

**FY 2020-2025 Rebuild Illinois
Highway Improvement Program
District 1
State Highways
LAKE COUNTY**

Route / Street	Location	Improvements	Est. Cost	City	MYP Years	
		TAMP Category			Past	Current
ILL 131 GREEN BAY RD	AT ILL 120 (BELVIDERE RD)	TRAF SIGNAL MODERNIZATION	\$100,000	WAUKEGAN	1	2020
		MISCELLANEOUS IMPROVEMENTS				
ILL 132 GRAND AVE	DRY LAND BRIDGE E OF CEDAR LAKE RD	BRIDGE REPLACEMENT RR FLAGGER ADA IMPROVEMENTS	\$6,957,000	LAKE VILLA	10	2021-2025
		RECONSTRUCTION - BRIDGES				
ILL 132 GRAND AVE	DRY LAND BRIDGE E OF CEDAR LAKE RD	CONSTRUCTION ENGINEERING	\$1,000,000	LAKE VILLA	1	2021-2025
		RECONSTRUCTION - BRIDGES				
ILL 132 GRAND AVE	W OF SHEEHAN DR TO MUNN RD Miles = 0.80	BRIDGE REPLACEMENT CULVERT REPLACEMENT NEW MEDIAN LEFT TURN LANES CURB AND GUTTER DRAINAGE STANDARD OVERLAY ADA IMPROVEMENTS WIDENING EXISTING PAVEMENT	\$15,000,000	LINDENHURST LAKE VILLA	4	2021-2025
		RECONSTRUCTION - BRIDGES				
Roadway Information						
<u>Miles</u>	<u>AADT</u>	<u>Truck Pct</u>	<u>NHS</u>			
0.80	16,700	1.9	Y			

**FY 2020-2025 Rebuild Illinois
Highway Improvement Program
District 1
State Highways
LAKE COUNTY**

Route / Street	Location	Improvements	Est. Cost	City	MYP Years	
		TAMP Category			Past	Current
ILL 132 GRAND AVE	W OF SHEEHAN DR TO MUNN RD	UTILITY ADJUSTMENT	\$500,000	LINDENHURST LAKE VILLA	1	2021-2025
		RECONSTRUCTION - BRIDGES				
ILL 132 GRAND AVE	DEEP LAKE RD TO MUNN RD (DRY LAND BRIDGE)	CONSTRUCTION ENGINEERING	\$1,900,000	LINDENHURST	4	2021-2025
		RECONSTRUCTION - BRIDGES				
ILL 132 GRAND AVE	MUNN RD TO DEERPATH DR	CONSTRUCTION ENGINEERING	\$500,000	LINDENHURST	3	2020
		REHABILITATION - PAVEMENTS				
ILL 137 SHERIDAN RD	RUSSELL RD TO GREENWOOD RD Miles = 7.59	STANDARD OVERLAY ADA IMPROVEMENTS	\$5,250,000	WINTHROP HARBOR ZION BEACH PARK WAUKEGAN	4	2021-2025
		PRESERVATION - PAVEMENTS				
		Roadway Information Miles AADT Truck Pct NHS 7.59 16,834 3.8 Y				
ILL 137 SHERIDAN RD	BULL CREEK 0.2 MI S OF WADSWORTH RD	CULVERT REPLACEMENT ADA IMPROVEMENTS	\$5,000,000	BEACH PARK	3	2021-2025
		MISCELLANEOUS IMPROVEMENTS				

**FY 2020-2025 Rebuild Illinois
Highway Improvement Program
District 1
State Highways
LAKE COUNTY**

Route / Street	Location	Improvements	Est. Cost	City	MYP Years	
		TAMP Category			Past	Current
ILL 137 SHERIDAN RD	BULL CREEK 0.2 MI S OF WADSWORTH RD	P.E. (PHASE II)	\$500,000	BEACH PARK	1	2020
		MISCELLANEOUS IMPROVEMENTS				
ILL 137 GENESEE ST	BELVIDERE ST TO BUCKLEY RD Miles = 3.46	STANDARD OVERLAY ADA IMPROVEMENTS RR FLAGGER	\$2,800,000	WAUKEGAN NORTH CHICAGO	3	2021-2025
		REHABILITATION - PAVEMENTS				
Roadway Information						
<u>Miles</u>	<u>AADT</u>	<u>Truck Pct</u>	<u>NHS</u>			
3.46	11,356	3.7	Y			
ILL 137 BUCKLEY RD	W OF FRONTENAC ST TO ILL 137 (BOBBY THOMPSON EXPWY) Miles = 1.83	STANDARD OVERLAY ADA IMPROVEMENTS RR FLAGGER PEDESTRIAN SIGNALS	\$2,030,000	NORTH CHICAGO	4	2021-2025
		REHABILITATION - PAVEMENTS				
Roadway Information						
<u>Miles</u>	<u>AADT</u>	<u>Truck Pct</u>	<u>NHS</u>			
1.83	18,844	4.7	Y			
ILL 137 BUCKLEY RD	ILL 83 (IVANHOE RD) TO PETERSEN RD	P.E. (PHASE II)	\$2,860,000	LIBERTYVILLE GRAYSLAKE	7	2021-2025
		INITIAL CONSTRUCTION - PAVEMENTS				
ILL 173	AT LAKE AVE	SIGNAL TIMING/PROGRESSION CHANNELIZATION TRAF SIGNAL INSTALLATION	\$1,560,000		12	2021-2025
		MISCELLANEOUS IMPROVEMENTS				

**FY 2020-2025 Rebuild Illinois
Highway Improvement Program
District 1
State Highways
LAKE COUNTY**

Route / Street	Location	Improvements	Est. Cost	City	MYP Years	
		TAMP Category			Past	Current
ILL 173 ROSECRANS RD	W OF ILL 59 TO E OF US 41	P.E. (PHASE II)	\$5,000,000	ANTIOCH OLD MILL CREEK	5	2021-2025
		INITIAL CONSTRUCTION - PAVEMENTS				
ILL 173 ROSECRANS RD	AT GRIMM RD	LEFT TURN LANES	\$1,000,000	ANTIOCH	2	2021-2025
		MISCELLANEOUS IMPROVEMENTS				
ILL 173 ROSECRANS RD	AT GRIMM RD	LAND ACQUISITION	\$250,000	ANTIOCH	2	2021-2025
		MISCELLANEOUS IMPROVEMENTS				
ILL 173 ROSECRANS RD	BROWN AVE TO HUNT CLUB RD Miles = 5.12	DESIGNED OVERLAY ADA IMPROVEMENTS	\$1,560,000	ANTIOCH OLD MILL CREEK	4	2021-2025
		REHABILITATION - PAVEMENTS				
Roadway Information						
<u>Miles</u>	<u>AADT</u>	<u>Truck Pct</u>	<u>NHS</u>			
5.12	15,746	5.9	Y			
ILL 173 ROSECRANS RD	HUNT CLUB RD TO ILL 131 (GREEN BAY RD) Miles = 4.64	STANDARD OVERLAY ADA IMPROVEMENTS RR FLAGGER MILLED RUMBLE STRIP	\$1,625,000	OLD MILL CREEK WADSWORTH ZION	4	2021-2025
		REHABILITATION - PAVEMENTS				
Roadway Information						
<u>Miles</u>	<u>AADT</u>	<u>Truck Pct</u>	<u>NHS</u>			
4.64	11,617	5.2	Y			

**FY 2020-2025 Rebuild Illinois
Highway Improvement Program
District 1
State Highways
LAKE COUNTY**

Route / Street		Location	Improvements	Est. Cost	City	MYP Years	
			TAMP Category			Past	Current
ILL 173 ROSECRANS RD		ILL 131 (GREEN BAY RD) TO ILL 137 (SHERIDAN RD) Miles = 3.06	DESIGNED OVERLAY NEW SHOULDERS ADA IMPROVEMENTS	\$1,100,000	ZION	4	2020
Roadway Information			REHABILITATION - PAVEMENTS				
Miles	AADT	Truck Pct	NHS				
3.06	10,324	5.9	Y				
ILL 173 ROSECRANS RD		0.5 MI E OF ILL 131	CULVERT REPLACEMENT	\$250,000	ZION	3	2021-2025
			MISCELLANEOUS IMPROVEMENTS				
ILL 173 ROSECRANS RD		0.5 MI E OF ILL 131	LAND ACQUISITION	\$20,000	ZION	2	2021-2025
			MISCELLANEOUS IMPROVEMENTS				
ILL 176 LIBERTY ST		AT BANGS LAKE OUTLET	CULVERT REPLACEMENT	\$1,000,000	WAUCONDA	2	2021-2025
			RECONSTRUCTION - BRIDGES				
			Structure Information				
			Str Number	AADT	Truck Pct	NHS	
			0490113	16,500	4	Y	
ILL 176 LIBERTY ST		AT BANGS LAKE OUTLET	LAND ACQUISITION	\$150,000	WAUCONDA	1	2021-2025
			RECONSTRUCTION - BRIDGES				

**FY 2020-2025 Rebuild Illinois
Highway Improvement Program
District 1
State Highways
LAKE COUNTY**

Route / Street		Location	Improvements	Est. Cost	City	MYP Years		
			TAMP Category			Past	Current	
ILL 176 LIBERTY ST		E OF HILLTOP TERRACE TO ILL 60/83 Miles = 1.18	STANDARD OVERLAY MILLED RUMBLE STRIP ADA IMPROVEMENTS	\$620,000	MUNDELEIN	3	2020	
Roadway Information			REHABILITATION - PAVEMENTS					
Miles	AADT	Truck Pct	NHS					
1.18	11,700	7.9	Y					
ILL 176 PARK AVE		CRESCENT KNOLL DR TO W OF US 41 Miles = 2.25	DESIGNED OVERLAY NEW SHOULDERS ADA IMPROVEMENTS RR FLAGGER	\$2,193,000	LAKE BLUFF GREEN OAKS LAKE FOREST	12	2020	
Roadway Information			REHABILITATION - PAVEMENTS					
Miles	AADT	Truck Pct	NHS					
2.25	17,290	6.1	N					
BARRINGTON RD		ILL 176 (LIBERTY ST) TO US 12 (RAND RD) Miles = 0.55	DESIGNED OVERLAY ADA IMPROVEMENTS	\$250,000	WAUCONDA	10	2021-2025	
Roadway Information			REHABILITATION - PAVEMENTS					
Miles	AADT	Truck Pct	NHS					
0.55	5,050	5.5	N					
DEERFIELD RD		AT UP RR & OLD SKOKIE RD	BRIDGE NEW DECK	\$4,800,000	HIGHLAND PARK	5	2021-2025	
			REHABILITATION - BRIDGES					
					Structure Information			
					Str Number	AADT	Truck Pct	NHS
					0490073	18,200	5	N
GRAND AVE		ILL 131 (GREENBAY RD) TO ILL 137 (AMSTUTZ EXPWY) Miles = 2.86	STANDARD OVERLAY ADA IMPROVEMENTS	\$2,260,000	WAUKEGAN	4	2021-2025	
Roadway Information			REHABILITATION - PAVEMENTS					
Miles	AADT	Truck Pct	NHS					
2.86	17,062	9.1	Y					

**FY 2020-2025 Rebuild Illinois
Highway Improvement Program
District 1
State Highways
LAKE COUNTY**

Route / Street	Location	Improvements	Est. Cost	City	MYP Years	
		TAMP Category			Past	Current
PETERSON RD	DITCH 0.4 MI E OF US 45 (LAKE ST)	CULVERT REPAIR	\$250,000	LIBERTYVILLE	3	2021-2025
		MAINTENANCE - BRIDGES				
SHERIDAN RD	CREEK 1 MI & 1.3 MI N OF LAKE COOK RD	CULVERT REPLACEMENT	\$5,000,000	HIGHLAND PARK	4	2021-2025
		MISCELLANEOUS IMPROVEMENTS				
VARIOUS	GUARDRAIL END TERMINAL REPLACEMENT – ROUND 4 – NORTH REGION	GUARDRAIL END-SECT REPL	\$600,000		1	2020
		MISCELLANEOUS IMPROVEMENTS				
WASHINGTON ST	AT UP RR 0.1 MI E OF US 41	BRIDGE NEW DECK RR FLAGGER	\$2,000,000	PARK CITY	4	2021-2025
		REHABILITATION - BRIDGES				
				Structure Information <u>Str Number</u> <u>AADT</u> <u>Truck Pct</u> <u>NHS</u> 0490097 27,900 7 N		

MCHENRY COUNTY

FY 2020-2025

PROPOSED HIGHWAY IMPROVEMENT PROGRAM

**FY 2020-2025 Rebuild Illinois
Highway Improvement Program
District 1
State Highways
MCHENRY COUNTY**

Route / Street		Location	Improvements	Est. Cost	City	MYP Years	
			TAMP Category			Past	Current
US 12		ILL 173 (KENOSHA ST) TO TRYON GROVE RD	STANDARD OVERLAY	\$1,448,000	RICHMOND	4	2020
MAIN ST		Miles = 2.00	ADA IMPROVEMENTS				
			RR FLAGGER				
			MILLED RUMBLE STRIP				
			NEW SHOULDERS				
Roadway Information			REHABILITATION - PAVEMENTS				
Miles	AADT	Truck Pct	NHS				
2.00	11,900	6.9	Y				
US 14		AT DITCH 3 MI S OF STATE LINE	CULVERT REPLACEMENT	\$250,000		1	2021-2025
			MISCELLANEOUS IMPROVEMENTS				
US 14		BUNKER HILL RD TO ILL 47	STANDARD OVERLAY	\$2,995,000	WOODSTOCK	3	2021-2025
		Miles = 8.57	NEW SHOULDERS				
Roadway Information			REHABILITATION - PAVEMENTS				
Miles	AADT	Truck Pct	NHS				
8.57	8,225	7.2	Y				
US 14		TECKLER BLVD TO LAKE CO LINE	STANDARD OVERLAY	\$4,950,000	CRYSTAL LAKE	4	2021-2025
NORTHWEST HWY		Miles = 6.98	ADA IMPROVEMENTS		CARY		
					FOX RIVER GROVE		
Roadway Information			REHABILITATION - PAVEMENTS				
Miles	AADT	Truck Pct	NHS				
6.98	26,537	5.5	Y				
US 20		WEST ST TO KANE CO LINE	STANDARD OVERLAY	\$4,060,000	MARENGO	4	2021-2025
GRANT HWY		Miles = 8.85	NEW SHOULDERS				
			ADA IMPROVEMENTS				
Roadway Information			REHABILITATION - PAVEMENTS				
Miles	AADT	Truck Pct	NHS				
8.85	9,104	14.5	Y				

**FY 2020-2025 Rebuild Illinois
Highway Improvement Program
District 1
State Highways
MCHENRY COUNTY**

Route / Street	Location	Improvements	Est. Cost	City	MYP Years	
		TAMP Category			Past	Current
US 20 GRANT HWY	AT WEST UNION RD & AT CORAL RD	CHANNELIZATION	\$1,800,000		7	2020
		MISCELLANEOUS IMPROVEMENTS				
US 20 GRANT HWY	AT CREEK 0.4 MI W OF BECK RD	CULVERT REPLACEMENT	\$5,013,000		10	2020
		MISCELLANEOUS IMPROVEMENTS				
US 20 GRANT HWY	AT CREEK 0.4 MI W OF BECK RD	CONSTRUCTION ENGINEERING	\$910,000		1	2020
		MISCELLANEOUS IMPROVEMENTS				
US 20 GRANT HWY	AT MARENGO-BECK RD / SOUTH UNION RD	INTERSECTION RECONSTN	\$3,240,000		10	2020
		MISCELLANEOUS IMPROVEMENTS				
ILL 23 STATE ST	DRAINAGE DITCH 0.1 MI N OF ILL 176	CULVERT REPLACEMENT ADA IMPROVEMENTS	\$500,000	MARENGO	4	2021-2025
		MISCELLANEOUS IMPROVEMENTS				

**FY 2020-2025 Rebuild Illinois
Highway Improvement Program
District 1
State Highways
MCHENRY COUNTY**

Route / Street	Location	Improvements	Est. Cost	City	MYP Years	
		TAMP Category			Past	Current
ILL 23	AT I-90 (JANE ADDAMS MEMORIAL TOLLWAY)	INTERCHANGE (NEW)	\$8,500,000		1	2020
		INITIAL CONSTRUCTION - PAVEMENTS				
ILL 31 RICHMOND RD	N OF DIAMOND DR TO MCCULLUM LAKE RD Miles = 1.02	STANDARD OVERLAY PATCHING ADA IMPROVEMENTS MILLED RUMBLE STRIP	\$650,000	RINGWOOD MC HENRY	2	2021-2025
		REHABILITATION - PAVEMENTS				
Roadway Information						
<u>Miles</u>	<u>AADT</u>	<u>Truck Pct</u>	<u>NHS</u>			
1.02	25,500	7.0	Y			
ILL 31 FRONT ST	S OF ILL 120 (BELVIDERE RD) TO N OF ILL 176 (TERRA COTTA AVE) & DRAINAGE DITCH 4 MI S OF US 12 Miles = 0.01	ADDITIONAL LANES	\$43,890,000	MC HENRY PRAIRIE GROVE CRYSTAL LAKE	1	2021-2025
		INITIAL CONSTRUCTION - PAVEMENTS				
ILL 31 FRONT ST	S OF ILL 120 (BELVIDERE RD) TO N OF ILL 176 (TERRA COTTA AVE) & DRAINAGE DITCH 4 MI S OF US 12 Miles = 6.31	RECONSTRUCTION CULVERT REPLACEMENT	\$31,360,000	MC HENRY PRAIRIE GROVE CRYSTAL LAKE	1	2021-2025
		RECONSTRUCTION - PAVEMENTS				
Roadway Information						
<u>Miles</u>	<u>AADT</u>	<u>Truck Pct</u>	<u>NHS</u>			
1.43	18,800	3.9	Y			
4.88	22,659	6.0	Y			
ILL 31 FRONT ST	S OF ILL 120 (BELVIDERE RD) TO N OF ILL 176 (TERRA COTTA AVE) & DRAINAGE DITCH 4 MI S OF US 12	P.E. (PHASE II)	\$1,700,000	MC HENRY PRAIRIE GROVE CRYSTAL LAKE RINGWOOD	1	2020
		INITIAL CONSTRUCTION - PAVEMENTS				

**FY 2020-2025 Rebuild Illinois
Highway Improvement Program
District 1
State Highways
MCHENRY COUNTY**

Route / Street	Location	Improvements	Est. Cost	City	MYP Years	
		TAMP Category			Past	Current
ILL 31 FRONT ST	S OF ILL 120 (BELVIDERE RD) TO N OF ILL 176 (TERRA COTTA AVE) & DRAINAGE DITCH 4 MI S OF US 12 <i>SAFETEA-LU HIGH PRIORITY PROJECT. STATE AND/OR LOCAL MATCH REQUIRED.</i>	P.E. (PHASE II)	\$5,800,000	MC HENRY PRAIRIE GROVE CRYSTAL LAKE RINGWOOD	11	2021-2025
		INITIAL CONSTRUCTION - PAVEMENTS				
ILL 31 FRONT ST	S OF ILL 120 (BELVIDERE RD) TO N OF ILL 176 (TERRA COTTA AVE) & DRAINAGE DITCH 4 MI S OF US 12	LAND ACQUISITION	\$8,000,000	MC HENRY PRAIRIE GROVE CRYSTAL LAKE RINGWOOD	1	2021-2025
		INITIAL CONSTRUCTION - PAVEMENTS				
ILL 31 FRONT ST	S OF ILL 120 (BELVIDERE RD) TO N OF ILL 176 (TERRA COTTA AVE) & DRAINAGE DITCH 4 MI S OF US 12	LAND ACQUISITION	\$8,000,000	MC HENRY PRAIRIE GROVE CRYSTAL LAKE RINGWOOD	1	2021-2025
		INITIAL CONSTRUCTION - PAVEMENTS				
ILL 31 FRONT ST	S OF ILL 120 (BELVIDERE RD) TO N OF ILL 176 (TERRA COTTA AVE) & DRAINAGE DITCH 4 MI S OF US 12	UTILITY ADJUSTMENT	\$4,000,000	MC HENRY PRAIRIE GROVE CRYSTAL LAKE RINGWOOD	1	2021-2025
		INITIAL CONSTRUCTION - PAVEMENTS				
ILL 31 FRONT ST	S OF ILL 120 (BELVIDERE RD) TO N OF ILL 176 (TERRA COTTA AVE) & DRAINAGE DITCH 4 MI S OF US 12 <i>SAFETEA-LU HIGH PRIORITY PROJECT. STATE AND/OR LOCAL MATCH REQUIRED. PROJECT MAY REQUIRE ADDITIONAL STATE AND OR LOCAL FUNDS TO IMPLEMENT.</i>	CONSTRUCTION ENGINEERING	\$9,750,000	MC HENRY PRAIRIE GROVE CRYSTAL LAKE RINGWOOD	2	2021-2025
		INITIAL CONSTRUCTION - PAVEMENTS				

**FY 2020-2025 Rebuild Illinois
Highway Improvement Program
District 1
State Highways
MCHENRY COUNTY**

Route / Street	Location	Improvements	Est. Cost	City	MYP Years	
		TAMP Category			Past	Current
ILL 31 FRONT ST	S OF ILL 120 (BELVIDERE RD) TO N OF ILL 176 (TERRA COTTA AVE) & DRAINAGE DITCH 4 MI S OF US 12	P.E. (ROW)	\$500,000	MC HENRY PRAIRIE GROVE CRYSTAL LAKE RINGWOOD	1	2020
		INITIAL CONSTRUCTION - PAVEMENTS				
ILL 31 FRONT ST	S OF ILL 120 (BELVIDERE RD) TO N OF ILL 176 (TERRA COTTA AVE) & DRAINAGE DITCH 4 MI S OF US 12	P.E. SURVEYS (ROW)	\$200,000	MC HENRY PRAIRIE GROVE CRYSTAL LAKE RINGWOOD	1	2020
		INITIAL CONSTRUCTION - PAVEMENTS				
ILL 31	SHAMROCK LN TO N OF EDGEWOOD RD Miles = 2.14	STANDARD OVERLAY MILLED RUMBLE STRIP NEW SHOULDERS	\$1,056,000	MC HENRY PRAIRIE GROVE	4	2020
		PRESERVATION - PAVEMENTS				
Roadway Information						
<u>Miles</u>	<u>AADT</u>	<u>Truck Pct</u>	<u>NHS</u>			
2.14	22,200	6.1	Y			
ILL 31	N OF US 14 (NORTHWEST HWY) TO JAMES R. RAKOW RD Miles = 1.37	STANDARD OVERLAY ADA IMPROVEMENTS	\$850,000	CRYSTAL LAKE	2	2020
		REHABILITATION - PAVEMENTS				
Roadway Information						
<u>Miles</u>	<u>AADT</u>	<u>Truck Pct</u>	<u>NHS</u>			
1.37	29,695	10.4	Y			
ILL 31 MAIN ST	EDGEWOOD DR TO KANE CO LINE Miles = 0.31	DESIGNED OVERLAY ADA IMPROVEMENTS	\$131,000	ALGONQUIN	4	2021-2025
		REHABILITATION - PAVEMENTS				
Roadway Information						
<u>Miles</u>	<u>AADT</u>	<u>Truck Pct</u>	<u>NHS</u>			
0.31	17,600	13.1	N			

**FY 2020-2025 Rebuild Illinois
Highway Improvement Program
District 1
State Highways
MCHENRY COUNTY**

Route / Street	Location	Improvements	Est. Cost	City	MYP Years	
		TAMP Category			Past	Current
ILL 47 MAIN ST	STATE LINE RD TO ILL 173 (MAPLE AVE) Miles = 1.86	STANDARD OVERLAY ADA IMPROVEMENTS NEW SHOULDERS MILLED RUMBLE STRIP REHABILITATION - PAVEMENTS	\$695,000	HEBRON	4	2020
Roadway Information Miles AADT Truck Pct NHS 1.86 5,000 7.7 Y						
ILL 47 SEMINARY ST	N OF ILL 120 (MCHENRY AVE) TO US 14 Miles = 1.99	ADDITIONAL LANES INITIAL CONSTRUCTION - PAVEMENTS	\$23,160,000	WOODSTOCK	1	2021-2025
ILL 47 SEMINARY ST	N OF ILL 120 (MCHENRY AVE) TO US 14 Miles = 1.99	RECONSTRUCTION INTERSECTION IMPROVEMENT CULVERT REPLACEMENT INITIAL CONSTRUCTION - PAVEMENTS	\$15,440,000	WOODSTOCK	1	2021-2025
Roadway Information Miles AADT Truck Pct NHS 1.99 14,805 3.7 Y						
ILL 47 SEMINARY ST	N OF ILL 120 (MCHENRY AVE) TO US 14	RR FLAGGER INITIAL CONSTRUCTION - PAVEMENTS	\$800,000	WOODSTOCK	1	2021-2025
ILL 47 EASTWOOD AVE	N OF ILL 120 (MCHENRY AVE) TO US 14	P.E. (PHASE II) INITIAL CONSTRUCTION - PAVEMENTS	\$1,025,000	WOODSTOCK	6	2021-2025

**FY 2020-2025 Rebuild Illinois
Highway Improvement Program
District 1
State Highways
MCHENRY COUNTY**

Route / Street	Location	Improvements	Est. Cost	City	MYP Years	
		TAMP Category			Past	Current
ILL 47 SEMINARY ST	N OF ILL 120 (MCHENRY AVE) TO US 14	LAND ACQUISITION	\$9,600,000	WOODSTOCK	1	2020
		INITIAL CONSTRUCTION - PAVEMENTS				
ILL 47 SEMINARY ST	N OF ILL 120 (MCHENRY AVE) TO US 14	UTILITY ADJUSTMENT	\$3,600,000	WOODSTOCK	1	2021-2025
		INITIAL CONSTRUCTION - PAVEMENTS				
ILL 47 SEMINARY ST	N OF ILL 120 (MCHENRY AVE) TO US 14	CONSTRUCTION ENGINEERING	\$5,000,000	WOODSTOCK	1	2021-2025
		INITIAL CONSTRUCTION - PAVEMENTS				
ILL 47 ILL 176	US 14 TO S OF ILL 176	P.E. (PHASE II)	\$55,000	WOODSTOCK	1	2020
		INITIAL CONSTRUCTION - PAVEMENTS				
ILL 47 ILL 176	US 14 TO S OF ILL 176	P.E. (PHASE II)	\$1,373,000	WOODSTOCK	6	2021-2025
		INITIAL CONSTRUCTION - PAVEMENTS				

**FY 2020-2025 Rebuild Illinois
Highway Improvement Program
District 1
State Highways
MCHENRY COUNTY**

Route / Street	Location	Improvements	Est. Cost	City	MYP Years	
		TAMP Category			Past	Current
ILL 47 ILL 176 PLEASANT VALLEY RD	AT ILL 176 (N & S JCT) & AT PLEASANT VALLEY RD	INTERSECTION RECONSTN	\$35,000,000		1	2021-2025
		MISCELLANEOUS IMPROVEMENTS				
ILL 47 ILL 176	AT ILL 176 (N & S JCT) & AT PLEASANT VALLEY RD	LAND ACQUISITION	\$3,500,000		1	2020
		MISCELLANEOUS IMPROVEMENTS				
ILL 47 ILL 176 PLEASANT VALLEY RD	AT ILL 176 (N & S JCT) & AT PLEASANT VALLEY RD	CONSTRUCTION ENGINEERING	\$4,550,000		1	2021-2025
		MISCELLANEOUS IMPROVEMENTS				
ILL 47 ILL 176	S OF ILL 176 TO REED RD	P.E. (PHASE II)	\$200,000	LAKEWOOD	1	2020
		INITIAL CONSTRUCTION - PAVEMENTS				
ILL 47	AT KISHWAUKEE RIVER	BRIDGE REPLACEMENT	\$7,100,000		7	2020
		RECONSTRUCTION - BRIDGES				
				Structure Information		
				<u>Str Number</u>	<u>AADT</u>	<u>Truck Pct</u> <u>NHS</u>
				0560025	17,900	6 Y
				0560025	17,900	6 Y

**FY 2020-2025 Rebuild Illinois
Highway Improvement Program
District 1
State Highways
MCHENRY COUNTY**

Route / Street	Location	Improvements	Est. Cost	City	MYP Years									
		TAMP Category			Past	Current								
ILL 47	AT KISHWAUKEE RIVER	CONSTRUCTION ENGINEERING	\$450,000		4	2020								
		RECONSTRUCTION - BRIDGES												
ILL 47	AT KISHWAUKEE RIVER	CONSTRUCTION ENGINEERING	\$450,000		1	2021-2025								
		RECONSTRUCTION - BRIDGES												
ILL 62 ALGONQUIN RD	AT FOX RIVER	BRIDGE DECK OVERLAY BRIDGE JOINT REPLACE/REPAIR	\$1,350,000	ALGONQUIN	3	2020								
		PRESERVATION - BRIDGES												
ILL 120 ELM ST	ILL 47 TO MARTIN RD Miles = 7.84	STANDARD OVERLAY MILLED RUMBLE STRIP DRAINAGE ADA IMPROVEMENTS	\$3,225,000	MC HENRY WOODSTOCK	4	2020								
Roadway Information <table><tr><td>Miles</td><td>AADT</td><td>Truck Pct</td><td>NHS</td></tr><tr><td>7.84</td><td>11,264</td><td>9.6</td><td>Y</td></tr></table>		Miles	AADT	Truck Pct	NHS	7.84	11,264	9.6	Y	PRESERVATION - PAVEMENTS				
Miles	AADT	Truck Pct	NHS											
7.84	11,264	9.6	Y											
ILL 173 MAPLE AVE	ALDEN RD TO LAKE CO LINE Miles = 16.68	STANDARD OVERLAY ADA IMPROVEMENTS RR FLAGGER MILLED RUMBLE STRIP	\$5,840,000	HEBRON RICHMOND	3	2021-2025								
Roadway Information <table><tr><td>Miles</td><td>AADT</td><td>Truck Pct</td><td>NHS</td></tr><tr><td>16.68</td><td>5,212</td><td>9.0</td><td>Y</td></tr></table>		Miles	AADT	Truck Pct	NHS	16.68	5,212	9.0	Y	REHABILITATION - PAVEMENTS				
Miles	AADT	Truck Pct	NHS											
16.68	5,212	9.0	Y											

**FY 2020-2025 Rebuild Illinois
Highway Improvement Program
District 1
State Highways
MCHENRY COUNTY**

Route / Street	Location	Improvements	Est. Cost	City	MYP Years	
		TAMP Category			Past	Current
ILL 173 KENOSHA ST	AT N BRANCH NIPPERSINK E OF HUNT CLUB RD	CULVERT REPAIR	\$375,000		3	2021-2025
		MISCELLANEOUS IMPROVEMENTS				
ILL 173 KENOSHA ST	AT N BRANCH NIPPERSINK E OF HUNT CLUB RD	LAND ACQUISITION	\$10,000		2	2021-2025
		MISCELLANEOUS IMPROVEMENTS				
ILL 173 KENOSHA ST	AT SOLON RD & AT LAKEVIEW RD	CHANNELIZATION	\$1,500,000		3	2021-2025
		MISCELLANEOUS IMPROVEMENTS				
ILL 173 KENOSHA ST	AT SOLON RD & AT LAKEVIEW RD	LAND ACQUISITION	\$100,000		3	2021-2025
		MISCELLANEOUS IMPROVEMENTS				
ILL 173 KENOSHA ST	DRAINAGE DITCH 1.7 MI E OF US 12 / ILL 31	CULVERT REPLACEMENT	\$250,000		3	2021-2025
		MISCELLANEOUS IMPROVEMENTS				
ILL 173 KENOSHA ST	DRAINAGE DITCH 1.7 MI E OF US 12 / ILL 31	LAND ACQUISITION	\$10,000		2	2021-2025
		MISCELLANEOUS IMPROVEMENTS				

**FY 2020-2025 Rebuild Illinois
Highway Improvement Program
District 1
State Highways
MCHENRY COUNTY**

Route / Street	Location	Improvements	Est. Cost	City	MYP Years	
		TAMP Category			Past	Current
ILL 176 TELEGRAPH ST	DEERPASS RD TO DEAN ST	LEFT TURN LANES	\$5,700,000		7	2021-2025
		MILLED RUMBLE STRIP				
		GUARDRAIL				
		WIDENING EXISTING PAVEMENT				
		MISCELLANEOUS IMPROVEMENTS				
ILL 176	DEERPASS RD TO DEAN ST	LAND ACQUISITION	\$382,000		6	2020
		MISCELLANEOUS IMPROVEMENTS				
ILL 176 TELEGRAPH ST	DEERPASS RD TO DEAN ST	CONSTRUCTION ENGINEERING	\$800,000		1	2021-2025
		MISCELLANEOUS IMPROVEMENTS				
ILL 176 TELEGRAPH ST	AT DEERPASS RD & DITCHES 0.4 MI W & 0.2 MI E OF DEAN ST	CULVERT REPLACEMENT	\$340,000		5	2021-2025
		MISCELLANEOUS IMPROVEMENTS				
ILL 176	AT HALIGUS RD / MT TABOR RD	INTERSECTION IMPROVEMENT TRAF SIGNAL INSTALLATION	\$3,500,000	CRYSTAL LAKE	8	2020
		MISCELLANEOUS IMPROVEMENTS				

**FY 2020-2025 Rebuild Illinois
Highway Improvement Program
District 1
State Highways
MCHENRY COUNTY**

Route / Street	Location	Improvements	Est. Cost	City	MYP Years	
		TAMP Category			Past	Current
ILL 176	US 14 (VIRGINIA ST) TO MISTWOOD LN Miles = 2.80	STANDARD OVERLAY NEW SHOULDERS ADA IMPROVEMENTS RR FLAGGER REHABILITATION - PAVEMENTS	\$1,075,000	CRYSTAL LAKE	4	2021-2025
Roadway Information						
<u>Miles</u>	<u>AADT</u>	<u>Truck Pct</u>	<u>NHS</u>			
2.80	13,415	6.5	Y			
ILL 176	AT BUHL RD & AT BAY VIEW BEACH RD	LEFT TURN LANES MISCELLANEOUS IMPROVEMENTS	\$1,800,000		2	2021-2025
ILL 176	AT BUHL RD & AT BAY VIEW BEACH RD	LAND ACQUISITION MISCELLANEOUS IMPROVEMENTS	\$700,000		2	2021-2025
ILL 176	AT NISH RD	CHANNELIZATION TRAF SIGNAL INSTALLATION MISCELLANEOUS IMPROVEMENTS	\$1,720,000		12	2021-2025
VARIOUS	VARIOUS DISTRICTWIDE LOCATIONS (NORTH)	GUARDRAIL END-SECT REPL MISCELLANEOUS IMPROVEMENTS	\$310,000		1	2020

WILL COUNTY

FY 2020-2025

PROPOSED HIGHWAY IMPROVEMENT PROGRAM

**FY 2020-2025 Rebuild Illinois
Highway Improvement Program
District 1
State Highways
WILL COUNTY**

Route / Street	Location	Improvements	Est. Cost	City	MYP Years	
		TAMP Category			Past	Current
I 55	AT ILL 113	BRIDGE REPAIR	\$842,000		3	2020
		MAINTENANCE - BRIDGES				
I 55	ILL 129 TO LORENZO RD	P.E. (PHASE I)	\$600,000		1	2020
		INITIAL CONSTRUCTION - PAVEMENTS				
I 55	ILL 129 TO LORENZO RD	P.E. (PHASE I)	\$800,000		1	2021-2025
		INITIAL CONSTRUCTION - PAVEMENTS				
I 55	ILL 129 TO LORENZO RD Miles = 2.45	WIDENING EXISTING PAVEMENT STANDARD OVERLAY	\$14,375,000		13	2021-2025
		REHABILITATION - PAVEMENTS				
Roadway Information <u>Miles</u> <u>AADT</u> <u>Truck Pct</u> <u>NHS</u> 2.45 34,675 16.6 Y						
I 55	ILL 129 TO LORENZO RD	ADD AUXILIARY LANES	\$14,375,000		2	2021-2025
		INITIAL CONSTRUCTION - PAVEMENTS				

**FY 2020-2025 Rebuild Illinois
Highway Improvement Program
District 1
State Highways
WILL COUNTY**

Route / Street	Location	Improvements	Est. Cost	City	MYP Years	
		TAMP Category			Past	Current
I 55	ILL 129 TO LORENZO RD	P.E. (PHASE II)	\$8,500,000		13	2021-2025
		INITIAL CONSTRUCTION - PAVEMENTS				
I 55	ILL 129 TO LORENZO RD	LAND ACQUISITION	\$3,500,000		13	2021-2025
		REHABILITATION - PAVEMENTS				
I 55	ILL 129 TO LORENZO RD	LAND ACQUISITION	\$3,500,000		11	2021-2025
		INITIAL CONSTRUCTION - PAVEMENTS				
I 55	ILL 129 TO LORENZO RD	UTILITY ADJUSTMENT	\$500,000		7	2021-2025
		INITIAL CONSTRUCTION - PAVEMENTS				
I 55	ILL 129 TO LORENZO RD	CONSTRUCTION ENGINEERING	\$15,000,000		13	2021-2025
		INITIAL CONSTRUCTION - PAVEMENTS				
I 55	AT ILL 129	INTERCHANGE RECONSTRUCTION BRIDGE REPLACEMENT	\$46,000,000		13	2021-2025
		RECONSTRUCTION - PAVEMENTS				

**FY 2020-2025 Rebuild Illinois
Highway Improvement Program
District 1
State Highways
WILL COUNTY**

Route / Street	Location	Improvements	Est. Cost	City	MYP Years	
		TAMP Category			Past	Current
I 55	AT ILL 129	UTILITY ADJUSTMENT	\$2,000,000		5	2021-2025
		RECONSTRUCTION - PAVEMENTS				
I 55	AT LORENZO RD	INTERCHANGE RECONSTRUCTION	\$23,000,000		13	2021-2025
		RECONSTRUCTION - PAVEMENTS				
I 55 I 80	I-55: LORENZO RD TO JOLIET RD I-80: ILL 43 (HARLEM AVE) TO US 30	SURVEILLANCE	\$637,000	JOLIET CHANNAHON BOLINGBROOK ROMEOVILLE SHOREWOOD TINLEY PARK MOKENA NEW LENOX	1	2020
		MAINTENANCE - PAVEMENTS				
I 55	AT LORENZO RD	UTILITY ADJUSTMENT	\$1,000,000		5	2021-2025
		RECONSTRUCTION - PAVEMENTS				
I 55	AT BNSF RR & GRANT CREEK	CONSTRUCTION ENGINEERING	\$500,000		2	2021-2025
		REHABILITATION - BRIDGES				

**FY 2020-2025 Rebuild Illinois
Highway Improvement Program
District 1
State Highways
WILL COUNTY**

Route / Street	Location	Improvements	Est. Cost	City	MYP Years	
		TAMP Category			Past	Current
I 55	S OF I-80 TO S OF WEBER RD Miles = 13.45	STANDARD OVERLAY	\$23,500,000	CHANNAHON SHOREWOOD JOLIET ROMEOVILLE	2	2021-2025
Roadway Information		REHABILITATION - PAVEMENTS				
Miles	AADT	Truck Pct	NHS			
13.45	88,935	14.3	Y			
I 55	US 30 (LINCOLN HWY) TO ILL 126 (MAIN ST) STEVENSON EXPWY	BRIDGE DECK OVERLAY BRIDGE JOINT REPLACE/REPAIR	\$4,700,000	JOLIET ROMEOVILLE	2	2021-2025
		PRESERVATION - BRIDGES				
I 55	I-80 TO US 52 (JEFFERSON ST)	ADD AUXILIARY LANES	\$36,600,000	SHOREWOOD	1	2021-2025
		INITIAL CONSTRUCTION - PAVEMENTS				
I 55	I-80 TO US 52 (JEFFERSON ST)	INTERCHANGE RECONSTRUCTION	\$24,400,000	SHOREWOOD	1	2021-2025
		RECONSTRUCTION - PAVEMENTS				
I 55	I-80 TO US 52 (JEFFERSON ST)	CONSTRUCTION ENGINEERING	\$7,930,000	SHOREWOOD	1	2021-2025
		INITIAL CONSTRUCTION - PAVEMENTS				

**FY 2020-2025 Rebuild Illinois
Highway Improvement Program
District 1
State Highways
WILL COUNTY**

Route / Street	Location	Improvements	Est. Cost	City	MYP Years	
		TAMP Category			Past	Current
I 55	I-80 TO US 52 (JEFFERSON ST)	P.E. (PHASE II)	\$1,500,000	SHOREWOOD	1	2020
		RECONSTRUCTION - PAVEMENTS				
I 55	I-80 TO US 52 (JEFFERSON ST)	P.E. (PHASE II)	\$3,600,000	SHOREWOOD	1	2021-2025
		RECONSTRUCTION - PAVEMENTS				
I 55	I-80 TO US 52 (JEFFERSON ST)	LAND ACQUISITION	\$2,785,000	SHOREWOOD	1	2020
		RECONSTRUCTION - PAVEMENTS				
I 55	I-80 TO US 52 (JEFFERSON ST)	UTILITY ADJUSTMENT	\$2,000,000	SHOREWOOD	1	2021-2025
		RECONSTRUCTION - PAVEMENTS				
I 55	US 52 (JEFFERSON ST) TO BLACK RD	NOISE BARRIERS	\$1,900,000	JOLIET	6	2021-2025
	IDOT PARTICIPATION IN PROJECT.	MISCELLANEOUS IMPROVEMENTS				

**FY 2020-2025 Rebuild Illinois
Highway Improvement Program
District 1
State Highways
WILL COUNTY**

Route / Street	Location	Improvements	Est. Cost	City	MYP Years	
		TAMP Category			Past	Current
I 55	AT AIRPORT RD / LOCKPORT RD	INTERCHANGE CONSTRUCTION	\$70,000,000	ROMEDEVILLE	1	2021-2025
		INITIAL CONSTRUCTION - PAVEMENTS				
I 55	AT AIRPORT RD / LOCKPORT RD	P.E. (PHASE II)	\$5,700,000	ROMEDEVILLE	1	2021-2025
		INITIAL CONSTRUCTION - PAVEMENTS				
I 55	AT AIRPORT RD / LOCKPORT RD	LAND ACQUISITION	\$6,000,000	ROMEDEVILLE	1	2021-2025
		INITIAL CONSTRUCTION - PAVEMENTS				
I 55	AT AIRPORT RD / LOCKPORT RD	CONSTRUCTION ENGINEERING	\$7,410,000	ROMEDEVILLE	1	2021-2025
		INITIAL CONSTRUCTION - PAVEMENTS				
I 55	AT AIRPORT RD / LOCKPORT RD	UTILITY ADJUSTMENT	\$1,000,000	ROMEDEVILLE	1	2021-2025
		INITIAL CONSTRUCTION - PAVEMENTS				
I 55	AT ILL 126	INTERCHANGE CONSTRUCTION	\$70,000,000	ROMEDEVILLE	1	2021-2025
		INITIAL CONSTRUCTION - PAVEMENTS				

**FY 2020-2025 Rebuild Illinois
Highway Improvement Program
District 1
State Highways
WILL COUNTY**

Route / Street	Location	Improvements	Est. Cost	City	MYP Years	
		TAMP Category			Past	Current
I 55	AT ILL 126	P.E. (PHASE II)	\$4,900,000	ROMEDEVILLE	1	2021-2025
		INITIAL CONSTRUCTION - PAVEMENTS				
I 55	AT ILL 126	LAND ACQUISITION	\$6,000,000	ROMEDEVILLE	1	2021-2025
		INITIAL CONSTRUCTION - PAVEMENTS				
I 55	AT ILL 126	UTILITY ADJUSTMENT	\$4,000,000	ROMEDEVILLE	1	2021-2025
		INITIAL CONSTRUCTION - PAVEMENTS				
I 55	AT ILL 126	CONSTRUCTION ENGINEERING	\$6,370,000	ROMEDEVILLE	1	2021-2025
		INITIAL CONSTRUCTION - PAVEMENTS				
I 55 STEVENSON EXPWY	WEBER RD TO WILLOW SPRINGS RD	CRACK & JOINT SEALING	\$6,000,000	JOLIET BOLINGBROOK DARIEN WILLOWBROOK BURR RIDGE WOODRIDGE ROMEDEVILLE INDIAN HEAD PARK COUNTRYSIDE	2	2021-2025
		PRESERVATION - PAVEMENTS				

**FY 2020-2025 Rebuild Illinois
Highway Improvement Program
District 1
State Highways
WILL COUNTY**

Route / Street		Location	Improvements	Est. Cost	City	MYP Years	
			TAMP Category			Past	Current
I 55		AT WEBER RD	P.E. (PHASE II)	\$330,000	ROMEOVILLE	1	2020
			RECONSTRUCTION - PAVEMENTS				
I 55		I-55: PULASKI RD TO WEBER RD & I-90/94: HALSTED ST TO ROOSEVELT RD	RAMP MODIFICATIONS	\$3,520,000	ROMEOVILLE	4	2021-2025
I 90					JOLIET		
I 94					BOLINGBROOK		
					WOODRIDGE		
					BURR RIDGE		
					INDIAN HEAD PARK		
					COUNTRYSIDE		
					HODGKINS		
					SUMMIT		
					FOREST VIEW		
					STICKNEY		
					CHICAGO		
					DARIEN		
					WILLOWBROOK		
			RECONSTRUCTION - PAVEMENTS				
I 55		AT ILL 53	BRIDGE NEW DECK	\$3,050,000	BOLINGBROOK	2	2021-2025
			REHABILITATION - BRIDGES				
					Structure Information		
					Str Number	AADT	Truck Pct NHS
					0990260	118,400	12 Y
I 55		AT JOLIET RD EXIT	BRIDGE NEW DECK	\$5,180,000	BOLINGBROOK	5	2021-2025
			REHABILITATION - BRIDGES				
					Structure Information		
					Str Number	AADT	Truck Pct NHS
					0990028	93,800	15 Y

**FY 2020-2025 Rebuild Illinois
Highway Improvement Program
District 1
State Highways
WILL COUNTY**

Route / Street	Location	Improvements	Est. Cost	City	MYP Years	
		TAMP Category			Past	Current
I 57	AT EAGLE LAKE RD	INTERCHANGE (NEW)	\$150,000,000		1	2021-2025
		INITIAL CONSTRUCTION - PAVEMENTS				
I 57	AT EAGLE LAKE RD	P.E. (PHASE I)	\$7,000,000		1	2020
		INITIAL CONSTRUCTION - PAVEMENTS				
I 57	AT EAGLE LAKE RD	P.E. (PHASE II)	\$15,000,000		1	2021-2025
		INITIAL CONSTRUCTION - PAVEMENTS				
I 57	AT EAGLE LAKE RD	CONSTRUCTION ENGINEERING	\$19,500,000		1	2021-2025
		INITIAL CONSTRUCTION - PAVEMENTS				
I 57	AT EAGLE LAKE RD	UTILITY ADJUSTMENT	\$2,000,000		1	2021-2025
		INITIAL CONSTRUCTION - PAVEMENTS				
I 57	AT EAGLE LAKE RD	LAND ACQUISITION	\$10,000,000		1	2021-2025
		INITIAL CONSTRUCTION - PAVEMENTS				

**FY 2020-2025 Rebuild Illinois
Highway Improvement Program
District 1
State Highways
WILL COUNTY**

Route / Street		Location	Improvements	Est. Cost	City	MYP Years		
			TAMP Category				Past	Current
I	57	AT EAGLE LAKE RD	RR CROSSING CONSTRUCTION	\$2,000,000		1	2021-2025	
			INITIAL CONSTRUCTION - PAVEMENTS					
I	57	STEGER RD TO KANKAKEE CO LINE (INCL REST AREAS & WEIGH STATIONS) Miles = 13.10	STANDARD OVERLAY REST AREA IMPROVEMENT WEIGH STATION REPAIRS	\$14,500,000	MONEE UNIVERSITY PARK	2	2021-2025	
Roadway Information			REHABILITATION - PAVEMENTS					
<div><div>Miles</div><div>AADT</div><div>Truck Pct</div><div>NHS</div></div> <div><div>13.10</div><div>36,456</div><div>20.4</div><div>Y</div></div>								
I	57	AT PAULING RD	BRIDGE REPLACEMENT	\$3,000,000		3	2021-2025	
			RECONSTRUCTION - BRIDGES					
				Structure Information				
				<div><div>Str Number</div><div>AADT</div><div>Truck Pct</div><div>NHS</div></div> <div><div>0990204</div><div>1,300</div><div>3</div><div>N</div></div>				
I	57	AT PAULING RD	LAND ACQUISITION	\$50,000		1	2021-2025	
			RECONSTRUCTION - BRIDGES					
I	80	RIDGE RD TO US 30 (LINCOLN HWY)	ADD AUXILIARY LANES	\$323,004,000	JOLIET NEW LENOX MINOOKA	1	2021-2025	
			INITIAL CONSTRUCTION - PAVEMENTS					

**FY 2020-2025 Rebuild Illinois
Highway Improvement Program
District 1
State Highways
WILL COUNTY**

Route / Street		Location		Improvements	Est. Cost	City	MYP Years	
				TAMP Category			Past	Current
I	80	RIDGE RD TO US 30 (LINCOLN HWY) Miles = 16.00		RECONSTRUCTION WIDENING EXISTING PAVEMENT BRIDGE WIDENING BRIDGE REPLACEMENT BRIDGE DECK REPAIRS BRIDGE DECK OVERLAY BRIDGE SUBSTRUCTURE CULVERT REPLACEMENT	\$215,336,000	JOLIET NEW LENOX MINOOKA	1	2021-2025
				RECONSTRUCTION - PAVEMENTS				
Roadway Information				Structure Information				
Miles	AADT	Truck Pct	NHS	Str Number AADT Truck Pct NHS				
1.01	60,500	25.3	Y	0990040 30,250 25 Y				
14.99	65,849	23.8	Y	0990041 30,250 25 Y				
				0990042 30,250 25 Y				
				0990043 30,250 25 Y				
				0990044 30,250 25 Y				
I	80	RIDGE RD TO US 30 (LINCOLN HWY)		P.E. (PHASE I)	\$2,000,000	JOLIET NEW LENOX MINOOKA	1	2020
				INITIAL CONSTRUCTION - PAVEMENTS				
I	80	RIDGE RD TO US 30 (LINCOLN HWY)		RR FLAGGER RR ENGINEERING	\$500,000	JOLIET NEW LENOX MINOOKA	1	2021-2025
				INITIAL CONSTRUCTION - PAVEMENTS				
I	80	RIDGE RD TO US 30 (LINCOLN HWY)		RR FLAGGER	\$1,700,000	JOLIET NEW LENOX MINOOKA	1	2021-2025
				INITIAL CONSTRUCTION - PAVEMENTS				

**FY 2020-2025 Rebuild Illinois
Highway Improvement Program
District 1
State Highways
WILL COUNTY**

Route / Street	Location	Improvements	Est. Cost	City	MYP Years	
		TAMP Category			Past	Current
I 80	AT DES PLAINES RIVER BRIDGE & CHICAGO ST & CENTER ST INTCHGS	P.E. (PHASE II)	\$13,450,000	JOLIET NEW LENOX MINOOKA	1	2020
		INITIAL CONSTRUCTION - PAVEMENTS				
I 80	AT DES PLAINES RIVER BRIDGE & CHICAGO ST & CENTER ST INTCHGS	P.E. (PHASE II)	\$13,450,000	JOLIET NEW LENOX MINOOKA	1	2021-2025
		INITIAL CONSTRUCTION - PAVEMENTS				
I 80	AT DES PLAINES RIVER BRIDGE & CHICAGO ST & CENTER ST INTCHGS	P.E. (PHASE II)	\$13,450,000	JOLIET NEW LENOX MINOOKA	1	2021-2025
		INITIAL CONSTRUCTION - PAVEMENTS				
I 80	CHICAGO ST TO US 30, BRIGGS ST INTCHG, & GROUP A BRIDGES	P.E. (PHASE II)	\$7,000,000	JOLIET NEW LENOX MINOOKA	1	2020
		INITIAL CONSTRUCTION - PAVEMENTS				
I 80	CHICAGO ST TO US 30, BRIGGS ST INTCHG, & GROUP A BRIDGES	P.E. (PHASE II)	\$6,000,000	JOLIET NEW LENOX MINOOKA	1	2021-2025
		INITIAL CONSTRUCTION - PAVEMENTS				
I 80	CHICAGO ST TO US 30, BRIGGS ST INTCHG, & GROUP A BRIDGES	P.E. (PHASE II)	\$6,000,000	JOLIET NEW LENOX MINOOKA	1	2021-2025
		INITIAL CONSTRUCTION - PAVEMENTS				

**FY 2020-2025 Rebuild Illinois
Highway Improvement Program
District 1
State Highways
WILL COUNTY**

Route / Street	Location	Improvements	Est. Cost	City	MYP Years	
		TAMP Category			Past	Current
I 80	E OF RIDGE RD TO RIVER RD, RIVER RD TO HOUBOLT RD, & AT I-55 INTCHG	P.E. (PHASE II) INITIAL CONSTRUCTION - PAVEMENTS	\$5,400,000	JOLIET NEW LENOX MINOOKA	1	2020
I 80	E OF RIDGE RD TO RIVER RD, RIVER RD TO HOUBOLT RD, & AT I-55 INTCHG	P.E. (PHASE II) INITIAL CONSTRUCTION - PAVEMENTS	\$5,400,000	JOLIET NEW LENOX MINOOKA	1	2021-2025
I 80	E OF RIDGE RD TO RIVER RD, RIVER RD TO HOUBOLT RD, & AT I-55 INTCHG	P.E. (PHASE II) INITIAL CONSTRUCTION - PAVEMENTS	\$5,400,000	JOLIET NEW LENOX MINOOKA	1	2021-2025
I 80	HOUBOLT RD TO CENTER ST, LARKIN AVE INTCHG, & CORRIDOR MANAGEMENT	P.E. (PHASE II) INITIAL CONSTRUCTION - PAVEMENTS	\$4,700,000	JOLIET NEW LENOX MINOOKA	1	2020
I 80	HOUBOLT RD TO CENTER ST, LARKIN AVE INTCHG, & CORRIDOR MANAGEMENT	P.E. (PHASE II) INITIAL CONSTRUCTION - PAVEMENTS	\$5,700,000	JOLIET NEW LENOX MINOOKA	1	2021-2025
I 80	HOUBOLT RD TO CENTER ST, LARKIN AVE INTCHG, & CORRIDOR MANAGEMENT	P.E. (PHASE II) INITIAL CONSTRUCTION - PAVEMENTS	\$5,700,000	JOLIET NEW LENOX MINOOKA	1	2021-2025

**FY 2020-2025 Rebuild Illinois
Highway Improvement Program
District 1
State Highways
WILL COUNTY**

Route / Street	Location	Improvements	Est. Cost	City	MYP Years	
		TAMP Category			Past	Current
I 80	RIDGE RD TO US 30 (LINCOLN HWY)	P.E. (PHASE II)	\$1,925,000	JOLIET NEW LENOX MINOOKA	1	2021-2025
		RECONSTRUCTION - PAVEMENTS				
I 80	RIDGE RD TO US 30 (LINCOLN HWY)	LAND ACQUISITION	\$23,000,000	JOLIET NEW LENOX MINOOKA	1	2020
		INITIAL CONSTRUCTION - PAVEMENTS				
I 80	RIDGE RD TO US 30 (LINCOLN HWY)	UTILITY ADJUSTMENT	\$2,200,000	JOLIET NEW LENOX MINOOKA	1	2021-2025
		INITIAL CONSTRUCTION - PAVEMENTS				
I 80	RIDGE RD TO US 30 (LINCOLN HWY)	CONSTRUCTION ENGINEERING	\$31,600,000	JOLIET NEW LENOX MINOOKA	1	2021-2025
		INITIAL CONSTRUCTION - PAVEMENTS				
I 80	RIDGE RD TO US 30 (LINCOLN HWY)	CONSTRUCTION ENGINEERING	\$31,600,000	JOLIET NEW LENOX MINOOKA	1	2021-2025
		INITIAL CONSTRUCTION - PAVEMENTS				
I 80	RIDGE RD TO US 30 (LINCOLN HWY)	CONSTRUCTION ENGINEERING	\$31,800,000	JOLIET NEW LENOX MINOOKA	1	2021-2025
		INITIAL CONSTRUCTION - PAVEMENTS				

**FY 2020-2025 Rebuild Illinois
Highway Improvement Program
District 1
State Highways
WILL COUNTY**

Route / Street	Location	Improvements	Est. Cost	City	MYP Years	
		TAMP Category			Past	Current
I 80	RIDGE RD TO US 30 (LINCOLN HWY)	P.E. (PHASE I)	\$15,000	JOLIET NEW LENOX MINOOKA	1	2020
		INITIAL CONSTRUCTION - PAVEMENTS				
I 80	AT RIVER RD	BRIDGE REPLACEMENT BRIDGE REMOVAL/DEMOLITION	\$2,010,000		17	2021-2025
		RECONSTRUCTION - BRIDGES		Structure Information		
				<u>Str Number</u> <u>AADT</u> <u>Truck Pct</u> <u>NHS</u>		
				0990177 1,550 12 N		
I 80	AT ROCK RUN CREEK	BRIDGE REPLACEMENT	\$10,600,000	JOLIET	3	2021-2025
		RECONSTRUCTION - BRIDGES		Structure Information		
				<u>Str Number</u> <u>AADT</u> <u>Truck Pct</u> <u>NHS</u>		
				0990046 30,950 24 Y		
				0990047 30,950 24 Y		
I 80	OVER JOLIET JUNCTION TRAIL (ABANDONED RR)	BRIDGE REPLACEMENT BRIDGE WIDENING	\$15,595,000	JOLIET	3	2021-2025
		RECONSTRUCTION - BRIDGES		Structure Information		
				<u>Str Number</u> <u>AADT</u> <u>Truck Pct</u> <u>NHS</u>		
				0990048 30,050 23 Y		
				0990049 30,050 23 Y		

**FY 2020-2025 Rebuild Illinois
Highway Improvement Program
District 1
State Highways
WILL COUNTY**

Route / Street	Location	Improvements	Est. Cost	City	MYP Years	
		TAMP Category			Past	Current
I 80	AT US 6 & DES PLAINES RIVER	INTERCHANGE RECONSTRUCTION BRIDGE (NEW) BRIDGE SUBSTRUCTURE BRIDGE SUPERSTRUCTURE BRIDGE REMOVAL/DEMOLITION BRIDGE NEW DECK MEDIAN REMOVAL BRIDGE REPLACEMENT <div>INITIAL CONSTRUCTION - BRIDGES</div>	\$310,000,000	JOLIET	1	2021-2025
				Structure Information <div> <div>Str Number</div> <div>AADT</div> <div>Truck Pct</div> <div>NHS</div> </div> <div> <div>0990056</div> <div>42,700</div> <div>18</div> <div>Y</div> </div> <div> <div>0990057</div> <div>42,700</div> <div>18</div> <div>Y</div> </div> <div> <div>0990058</div> <div>36,900</div> <div>23</div> <div>Y</div> </div> <div> <div>0990059</div> <div>42,700</div> <div>18</div> <div>Y</div> </div> <div> <div>0990083</div> <div>29,300</div> <div>22</div> <div>Y</div> </div>		
I 80	AT US 6 & DES PLAINES RIVER	CONSTRUCTION ENGINEERING <div>INITIAL CONSTRUCTION - BRIDGES</div>	\$35,000,000	JOLIET	1	2021-2025
I 80	ILL 53 (CHICAGO ST) TO ROWELL AVE (GROUP A STRUCTURES EB)	BRIDGE FABRICATION <div>MISCELLANEOUS IMPROVEMENTS</div>	\$6,315,000	JOLIET	2	2020

**FY 2020-2025 Rebuild Illinois
Highway Improvement Program
District 1
State Highways
WILL COUNTY**

Route / Street		Location	Improvements	Est. Cost	City	MYP Years		
			TAMP Category			Past	Current	
I 80		ILL 53 (CHICAGO ST) TO ROWELL AVE (GROUP A STRUCTURES EB) Miles = 1.05	BRIDGE SUPERSTRUCTURE BRIDGE REPLACEMENT BRIDGE WIDENING RECONSTRUCTION RR FLAGGER <div>RECONSTRUCTION - BRIDGES</div>	\$41,176,000	JOLIET	7	2020	
Roadway Information					Structure Information			
Miles	AADT	Truck Pct	NHS		Str Number	AADT	Truck Pct	NHS
1.05	72,334	23.7	Y		0990060	36,900	23	Y
					0990062	36,900	23	Y
					0990064	36,900	23	Y
					0990066	35,550	23	Y
					0990065	36,900	23	Y
I 80		ILL 53 (CHICAGO ST) TO ROWELL AVE (GROUP A STRUCTURES EB)	CONSTRUCTION ENGINEERING <div>RECONSTRUCTION - BRIDGES</div>	\$1,250,000	JOLIET	3	2020	
I 80		ILL 53 (CHICAGO ST) TO ROWELL AVE (GROUP A STRUCTURES WB) Miles = 1.05	BRIDGE REPLACEMENT BRIDGE SUPERSTRUCTURE BRIDGE WIDENING RECONSTRUCTION BRIDGE REPAIR RR FLAGGER <div>RECONSTRUCTION - BRIDGES</div>	\$35,130,000	JOLIET	7	2021-2025	
Roadway Information					Structure Information			
Miles	AADT	Truck Pct	NHS		Str Number	AADT	Truck Pct	NHS
1.05	72,334	23.7	Y		0990061	36,900	23	Y
					0990063	36,900	23	Y
					0990067	35,550	23	Y
I 80		RIDGE RD TO US 30 (LINCOLN HWY) (GROUP A STRUCTURES WB)	RR FLAGGER <div>MAINTENANCE - PAVEMENTS</div>	\$901,000	JOLIET NEW LENOX MINOOKA	5	2021-2025	

**FY 2020-2025 Rebuild Illinois
Highway Improvement Program
District 1
State Highways
WILL COUNTY**

Route / Street	Location	Improvements	Est. Cost	City	MYP Years	
		TAMP Category			Past	Current
I 80	ILL 53 (CHICAGO ST) TO ROWELL AVE (GROUP A STRUCTURES WB)	UTILITY ADJUSTMENT	\$1,100,000	JOLIET NEW LENOX MINOOKA	5	2021-2025
		RECONSTRUCTION - PAVEMENTS				
I 80	ILL 53 (CHICAGO ST) TO ROWELL AVE (GROUP A STRUCTURES WB)	CONSTRUCTION ENGINEERING	\$5,300,000	JOLIET	2	2021-2025
		RECONSTRUCTION - BRIDGES				
I 80	AT BRIGGS ST	BRIDGE REPLACEMENT BRIDGE WIDENING	\$8,391,000		3	2021-2025
		RECONSTRUCTION - BRIDGES		Structure Information <u>Str Number</u> <u>AADT</u> <u>Truck Pct</u> <u>NHS</u> 0990216 13,600 9 N		
I 80	AT GOUGAR RD	BRIDGE REPLACEMENT	\$4,300,000	NEW LENOX	3	2021-2025
		RECONSTRUCTION - BRIDGES		Structure Information <u>Str Number</u> <u>AADT</u> <u>Truck Pct</u> <u>NHS</u> 0990203 9,050 8 N		
I 80	US 30 (LINCOLN HWY) TO US 45 (96TH AVE)	P.E. (PHASE II) P.E. (CONSULTANT PLANS)	\$50,000	NEW LENOX MOKENA	1	2020
	ILLINOIS JOBS NOW! PROJECT					
		MISCELLANEOUS IMPROVEMENTS				

**FY 2020-2025 Rebuild Illinois
Highway Improvement Program
District 1
State Highways
WILL COUNTY**

Route / Street	Location	Improvements	Est. Cost	City	MYP Years	
		TAMP Category			Past	Current
I 80	AT US 30 (LINCOLN HWY)	CONSTRUCTION ENGINEERING	\$3,500,000	NEW LENOX	1	2020
		RECONSTRUCTION - PAVEMENTS				
I 80	AT US 30 (LINCOLN HWY)	CONSTRUCTION ENGINEERING	\$1,800,000	NEW LENOX	1	2021-2025
		RECONSTRUCTION - PAVEMENTS				
I 80	AT FRANCIS RD	BRIDGE REPLACEMENT	\$3,000,000		3	2021-2025
		RECONSTRUCTION - BRIDGES		Structure Information <u>Str Number</u> <u>AADT</u> <u>Truck Pct</u> <u>NHS</u> 0990205 3,800 4 N		
I 80	AT WOLF RD	BRIDGE NEW DECK SUBSTRUCTURE WIDENING BIKEWAY DRAINAGE SHOULDER RECONSTRUCTION CURB AND GUTTER	\$3,305,000	MOKENA	3	2021-2025
		REHABILITATION - BRIDGES		Structure Information <u>Str Number</u> <u>AADT</u> <u>Truck Pct</u> <u>NHS</u> 0990192 16,800 5 N		
I 80	AT WOLF RD	P.E. (PHASE II)	\$500,000	MOKENA	2	2021-2025
		REHABILITATION - BRIDGES				

**FY 2020-2025 Rebuild Illinois
Highway Improvement Program
District 1
State Highways
WILL COUNTY**

Route / Street	Location	Improvements	Est. Cost	City	MYP Years	
		TAMP Category			Past	Current
US 6 CHANNAHON RD	HOUBOLT RD TO SW OF MCCLINTOCK RD Miles = 0.93	STANDARD OVERLAY ADA IMPROVEMENTS MILLED RUMBLE STRIP REHABILITATION - PAVEMENTS	\$385,000	JOLIET	4	2021-2025
Roadway Information						
<u>Miles</u>	<u>AADT</u>	<u>Truck Pct</u>	<u>NHS</u>			
0.93	9,000	9.7	Y			
US 6 MAPLE RD	AT GOUGAR RD	INTERSECTION RECONSTN LIGHTING LANDSCAPING DRAINAGE ADA IMPROVEMENTS MISCELLANEOUS IMPROVEMENTS	\$3,120,000	NEW LENOX	8	2020
US 6 SOUTHWEST HWY	E OF CEDAR RD TO WILL-COOK RD	CONSTRUCTION ENGINEERING RECONSTRUCTION - PAVEMENTS	\$850,000	HOMER GLEN NEW LENOX	3	2020
US 6 SOUTHWEST HWY	E OF CEDAR RD TO WILL-COOK RD	CONSTRUCTION ENGINEERING RECONSTRUCTION - PAVEMENTS	\$1,100,000	HOMER GLEN NEW LENOX	3	2021-2025
US 30 JEFFERSON ST	AT DES PLAINES RIVER	BRIDGE SUPERSTRUCTURE REHABILITATION - BRIDGES	\$10,000,000	JOLIET	2	2021-2025
				Structure Information		
				<u>Str Number</u>	<u>AADT</u>	<u>Truck Pct</u>
				0990166	11,410	3
						Y

**FY 2020-2025 Rebuild Illinois
Highway Improvement Program
District 1
State Highways
WILL COUNTY**

Route / Street	Location	Improvements	Est. Cost	City	MYP Years									
		TAMP Category			Past	Current								
US 30 JEFFERSON ST	AT DES PLAINES RIVER	P.E. (PHASE II)	\$1,300,000	JOLIET	1	2020								
		REHABILITATION - BRIDGES												
US 30 LINCOLN HWY	I-80 TO E OF CEDAR RD Miles = 1.51	MICROSURFACING 2 PASS	\$900,000	NEW LENOX	1	2021-2025								
		PRESERVATION - PAVEMENTS												
US 30 A CASS ST	AT DES PLAINES RIVER	BRIDGE SUPERSTRUCTURE	\$10,000,000	JOLIET	3	2021-2025								
		REHABILITATION - BRIDGES		<div>Structure Information</div> <table><tr><td>Str Number</td><td>AADT</td><td>Truck Pct</td><td>NHS</td></tr><tr><td>0990101</td><td>15,210</td><td>3</td><td>Y</td></tr></table>			Str Number	AADT	Truck Pct	NHS	0990101	15,210	3	Y
Str Number	AADT	Truck Pct	NHS											
0990101	15,210	3	Y											
US 30 A CASS ST	AT DES PLAINES RIVER	P.E. (PHASE II)	\$1,000,000	JOLIET	3	2020								
		REHABILITATION - BRIDGES												
US 30 A CASS ST	AT DES PLAINES RIVER	P.E. (PHASE II)	\$1,000,000	JOLIET	1	2021-2025								
		REHABILITATION - BRIDGES												
US 30 A CASS ST	AT DES PLAINES RIVER	CONSTRUCTION ENGINEERING	\$1,500,000	JOLIET	3	2021-2025								
		REHABILITATION - BRIDGES												

**FY 2020-2025 Rebuild Illinois
Highway Improvement Program
District 1
State Highways
WILL COUNTY**

Route / Street	Location	Improvements	Est. Cost	City	MYP Years	
		TAMP Category			Past	Current
US 45	LAPORTE RD TO STEGER RD Miles = 4.67	STANDARD OVERLAY	\$4,000,000	MOKENA FRANKFORT	1	2021-2025
Roadway Information		PRESERVATION - PAVEMENTS				
<u>Miles</u>	<u>AADT</u>	<u>Truck Pct</u>	<u>NHS</u>			
4.67	17,569	6.0	Y			
US 52	AT I-55 & AT NE/SE FR RD	TRAF SIGNAL REPLACEMENT CHANNELIZATION BRIDGE REPAIR	\$4,203,000	SHOREWOOD	1	2021-2025
JEFFERSON ST		MISCELLANEOUS IMPROVEMENTS				
US 52	AT I-55 & AT NE/SE FR RD	P.E. (PHASE II)	\$200,000	SHOREWOOD	1	2020
JEFFERSON ST		MISCELLANEOUS IMPROVEMENTS				
US 52	EDEN LN TO JOYCE RD Miles = 1.36	DESIGNED OVERLAY ADA IMPROVEMENTS	\$1,280,000	JOLIET	2	2020
JEFFERSON ST		REHABILITATION - PAVEMENTS				
<u>Miles</u>	<u>AADT</u>	<u>Truck Pct</u>	<u>NHS</u>			
1.36	25,500	10.7	Y			
US 52	RIVER RD TO HOUBOLT RD Miles = 2.50	RECONSTRUCTION BRIDGE WIDENING CULVERT EXTENSION WIDENING EXISTING PAVEMENT TURNING LANES BRIDGE REPAIR	\$76,000,000	SHOREWOOD JOLIET	1	2021-2025
JEFFERSON ST		RECONSTRUCTION - PAVEMENTS				
Roadway Information			Structure Information			
<u>Miles</u>	<u>AADT</u>	<u>Truck Pct</u>	<u>NHS</u>	<u>Str Number</u>	<u>AADT</u>	<u>Truck Pct NHS</u>
2.50	22,329	8.1	P	0990276	12,400	3 Y
				0990294	25,500	10 Y

**FY 2020-2025 Rebuild Illinois
Highway Improvement Program
District 1
State Highways
WILL COUNTY**

Route / Street	Location	Improvements	Est. Cost	City	MYP Years	
		TAMP Category			Past	Current
US 52 JEFFERSON ST	RIVER RD TO HOUBOLT RD	P.E. (PHASE II)	\$7,600,000	SHOREWOOD JOLIET	1	2021-2025
		RECONSTRUCTION - PAVEMENTS				
US 52 JEFFERSON ST	RIVER RD TO HOUBOLT RD	LAND ACQUISITION	\$3,000,000	SHOREWOOD JOLIET	1	2021-2025
		RECONSTRUCTION - PAVEMENTS				
US 52 JEFFERSON ST	RIVER RD TO HOUBOLT RD	UTILITY ADJUSTMENT	\$1,000,000	SHOREWOOD JOLIET	1	2021-2025
		RECONSTRUCTION - PAVEMENTS				
US 52 JEFFERSON ST	RIVER RD TO HOUBOLT RD	CONSTRUCTION ENGINEERING	\$9,880,000	SHOREWOOD JOLIET	1	2021-2025
		RECONSTRUCTION - PAVEMENTS				
US 52 CEDAR RD	AT DITCH N OF FORKED CREEK 2.9 MI S OF HOFF RD	CULVERT REPLACEMENT	\$250,000		3	2021-2025
		MISCELLANEOUS IMPROVEMENTS				
US 52 CEDAR RD	AT DITCH N OF FORKED CREEK 2.9 MI S OF HOFF RD	LAND ACQUISITION	\$50,000		2	2021-2025
		MISCELLANEOUS IMPROVEMENTS				

**FY 2020-2025 Rebuild Illinois
Highway Improvement Program
District 1
State Highways
WILL COUNTY**

Route / Street	Location	Improvements	Est. Cost	City	MYP Years	
		TAMP Category			Past	Current
ILL 1 MAIN ST DIXIE HWY CALUMET EXPWY DIXIE HWY (UNMARKE	RIGHTON RD TO S/O INDIANA AVE Miles = 8.54	STANDARD OVERLAY	\$2,750,000	CRETE BEECHER	1	2021-2025
Roadway Information		PRESERVATION - PAVEMENTS				
Miles	AADT	Truck Pct	NHS			
4.25	7,795	7.3	Y			
4.29	10,900	17.2	Y			
ILL 1 MAIN ST	UNION AVE TO ILL 394 Miles = 4.25	STANDARD OVERLAY ADA IMPROVEMENTS RR FLAGGER	\$2,460,000	CRETE	3	2021-2025
Roadway Information		REHABILITATION - PAVEMENTS				
Miles	AADT	Truck Pct	NHS			
4.25	7,795	7.3	Y			
ILL 1 MAIN ST	DEER CREEK S OF CHICAGO RD	BRIDGE REPLACEMENT ADA IMPROVEMENTS CULVERT (NEW)	\$900,000	CRETE	5	2021-2025
		RECONSTRUCTION - BRIDGES		Structure Information		
				Str Number	AADT	Truck Pct NHS
				0990076	11,300	4 Y
ILL 7 ILL 53 BROADWAY ST	N OF CATON FARM RD TO ILL 7 (THEODORE ST) Miles = 1.07	STANDARD OVERLAY RR FLAGGER	\$710,000	CREST HILL	4	2021-2025
Roadway Information		REHABILITATION - PAVEMENTS				
Miles	AADT	Truck Pct	NHS			
1.07	19,867	7.7	Y			

**FY 2020-2025 Rebuild Illinois
Highway Improvement Program
District 1
State Highways
WILL COUNTY**

Route / Street	Location	Improvements	Est. Cost	City	MYP Years	
		TAMP Category			Past	Current
ILL 7 9TH ST	DITCH 0.8 MI E OF ILL 171 (STATE ST)	CULVERT REPLACEMENT	\$250,000	LOCKPORT	3	2021-2025
	IDOT PARTICIPATION IN PROJECT.					
		MISCELLANEOUS IMPROVEMENTS				
ILL 50 CICERO AVE	AT GOVERNOR'S HWY & AT DRALLE RD	LAND ACQUISITION	\$200,000	UNIVERSITY PARK	1	2021-2025
		MISCELLANEOUS IMPROVEMENTS				
ILL 50 GOVERNORS HWY	S OF ILL 50 (CICERO AVE) TO MANHATTAN-MONEE RD Miles = 1.24	DESIGNED OVERLAY RR FLAGGER	\$1,100,000	UNIVERSITY PARK	3	2020
		REHABILITATION - PAVEMENTS				
	Roadway Information <u>Miles</u> <u>AADT</u> <u>Truck Pct</u> <u>NHS</u> 1.24 8,050 12.1 Y					
ILL 53 CHICAGO ST	US 52 TO ARSENAL RD	INTERSECTION IMPROVEMENT CHANNELIZATION	\$38,500,000	JOLIET ELWOOD WILMINGTON	1	2021-2025
		MISCELLANEOUS IMPROVEMENTS				
ILL 53 CHICAGO ST	US 52 TO ARSENAL RD	P.E. (PHASE II)	\$3,800,000	JOLIET ELWOOD WILMINGTON	1	2021-2025
		MISCELLANEOUS IMPROVEMENTS				

**FY 2020-2025 Rebuild Illinois
Highway Improvement Program
District 1
State Highways
WILL COUNTY**

Route / Street	Location	Improvements	Est. Cost	City	MYP Years	
		TAMP Category			Past	Current
ILL 53 CHICAGO ST	US 52 TO ARSENAL RD	LAND ACQUISITION	\$2,000,000	JOLIET ELWOOD WILMINGTON	1	2021-2025
		MISCELLANEOUS IMPROVEMENTS				
ILL 53 CHICAGO ST	US 52 TO ARSENAL RD	UTILITY ADJUSTMENT	\$750,000	JOLIET ELWOOD WILMINGTON	1	2021-2025
		MISCELLANEOUS IMPROVEMENTS				
ILL 53 CHICAGO ST	US 52 TO ARSENAL RD	CONSTRUCTION ENGINEERING	\$5,000,000	JOLIET ELWOOD WILMINGTON	1	2021-2025
		MISCELLANEOUS IMPROVEMENTS				
ILL 53	GRANT CREEK 0.6 MI S OF W HOFF RD	CULVERT REPLACEMENT	\$1,000,000		4	2021-2025
		MISCELLANEOUS IMPROVEMENTS				
ILL 53	GRANT CREEK 0.6 MI S OF W HOFF RD	LAND ACQUISITION	\$10,000		2	2020
		MISCELLANEOUS IMPROVEMENTS				

**FY 2020-2025 Rebuild Illinois
Highway Improvement Program
District 1
State Highways
WILL COUNTY**

Route / Street	Location	Improvements	Est. Cost	City	MYP Years	
		TAMP Category			Past	Current
ILL 53 INDEPENDENCE BLVD	JOLIET RD TO BELMONT DR Miles = 1.70	STANDARD OVERLAY ADA IMPROVEMENTS	\$1,571,000	ROMEDEVILLE	4	2021-2025
Roadway Information		REHABILITATION - PAVEMENTS				
<u>Miles</u>	<u>AADT</u>	<u>Truck Pct</u>	<u>NHS</u>			
1.70	31,944	10.7	Y			
ILL 53 INDEPENDENCE BLVD	AT NORMANTOWN RD / DEVONWOOD AVE	LAND ACQUISITION	\$200,000	ROMEDEVILLE	1	2021-2025
		MISCELLANEOUS IMPROVEMENTS				
ILL 53 INDEPENDENCE BLVD	S OF MURPHY DR TO ILL 7 (RENWICK RD)	NEW SHOULDERS	\$1,496,000	ROMEDEVILLE LOCKPORT	6	2020
		MISCELLANEOUS IMPROVEMENTS				
ILL 59	AT CHAMPION DR	TRAF SIGNAL INSTALLATION CHANNELIZATION ADA IMPROVEMENTS	\$775,000	NAPERVILLE	3	2021-2025
		MISCELLANEOUS IMPROVEMENTS				
ILL 126 LOCKPORT ST	KENDALL CO LINE TO WALLIN DR Miles = 1.91	STANDARD OVERLAY ADA IMPROVEMENTS	\$600,000	PLAINFIELD	1	2020
Roadway Information		PRESERVATION - PAVEMENTS				
<u>Miles</u>	<u>AADT</u>	<u>Truck Pct</u>	<u>NHS</u>			
1.91	15,400	16.9	N			

**FY 2020-2025 Rebuild Illinois
Highway Improvement Program
District 1
State Highways
WILL COUNTY**

Route / Street	Location	Improvements	Est. Cost	City	MYP Years	
		TAMP Category			Past	Current
ILL 126	AT COUNTY LINE RD	CHANNELIZATION	\$1,975,000		6	2021-2025
		MISCELLANEOUS IMPROVEMENTS				
ILL 126	AT COUNTY LINE RD	LAND ACQUISITION	\$200,000		6	2020
		MISCELLANEOUS IMPROVEMENTS				
ILL 126	AT COUNTY LINE RD	UTILITY ADJUSTMENT	\$200,000		4	2021-2025
		MISCELLANEOUS IMPROVEMENTS				
ILL 129 WASHINGTON ST	AT STRIP MINE RD	INTERSECTION RECONSTN	\$750,000		12	2021-2025
		MISCELLANEOUS IMPROVEMENTS				
ILL 129 WASHINGTON ST	AT STRIP MINE RD	LAND ACQUISITION	\$180,000		6	2021-2025
		MISCELLANEOUS IMPROVEMENTS				
ILL 129 WASHINGTON ST	AT COAL CITY RD	INTERSECTION RECONSTN	\$1,500,000	WILMINGTON	12	2021-2025
		MISCELLANEOUS IMPROVEMENTS				

**FY 2020-2025 Rebuild Illinois
Highway Improvement Program
District 1
State Highways
WILL COUNTY**

Route / Street	Location	Improvements	Est. Cost	City	MYP Years	
		TAMP Category			Past	Current
ILL 129 WASHINGTON ST	S OF COAL CITY RD TO GRUNDY CO LINE (KANKAKEE ST) Miles = 4.33	STANDARD OVERLAY ADA IMPROVEMENTS NEW SHOULDERS	\$1,515,000	BRAIDWOOD GODLEY	3	2021-2025
Roadway Information		REHABILITATION - PAVEMENTS				
<u>Miles</u>	<u>AADT</u>	<u>Truck Pct</u>	<u>NHS</u>			
4.33	1,626	0.0	N			
ILL 171 ARCHER AVE	SW OF BOULA AVE TO I-355 (VETERANS MEMORIAL TOLLWAY) Miles = 0.83	STANDARD OVERLAY ADA IMPROVEMENTS	\$475,000		4	2021-2025
Roadway Information		REHABILITATION - PAVEMENTS				
<u>Miles</u>	<u>AADT</u>	<u>Truck Pct</u>	<u>NHS</u>			
0.83	11,751	13.6	Y			
I 55 E FR RD I 55 W FR RD	KAVANAUGH RD TO LORENZO RD Miles = 5.69	RECONSTRUCTION	\$15,000,000		13	2021-2025
Roadway Information		RECONSTRUCTION - PAVEMENTS				
<u>Miles</u>	<u>AADT</u>	<u>Truck Pct</u>	<u>NHS</u>			
2.32		0.0	N			
I 55 E FR RD I 55 W FR RD	ILL 129 TO LORENZO RD	UTILITY ADJUSTMENT	\$500,000		8	2021-2025
		RECONSTRUCTION - PAVEMENTS				
I 55 W FR RD	BLUFF RD TO FRONTAGE RD W Miles = 1.34	STANDARD OVERLAY ADA IMPROVEMENTS NEW SHOULDERS	\$460,000	CHANNAHON	2	2021-2025
Roadway Information		REHABILITATION - PAVEMENTS				
<u>Miles</u>	<u>AADT</u>	<u>Truck Pct</u>	<u>NHS</u>			
1.34		0.0	N			

**FY 2020-2025 Rebuild Illinois
Highway Improvement Program
District 1
State Highways
WILL COUNTY**

Route / Street	Location	Improvements	Est. Cost	City	MYP Years	
		TAMP Category			Past	Current
JACKSON ST	AT DES PLAINES RIVER	BRIDGE SUPERSTRUCTURE	\$3,450,000	JOLIET	2	2021-2025
		REHABILITATION - BRIDGES		Structure Information <u>Str Number</u> <u>AADT</u> <u>Truck Pct</u> <u>NHS</u> 0990239 8,000 2 N		
JACKSON ST	AT DES PLAINES RIVER	P.E. (PHASE I)	\$350,000	JOLIET	2	2021-2025
		REHABILITATION - BRIDGES				
JACKSON ST	AT DES PLAINES RIVER	P.E. (PHASE II)	\$350,000	JOLIET	2	2021-2025
		REHABILITATION - BRIDGES				
JOLIET RD	I-55 TO SHERMAN RD Miles = 1.60	DESIGNED OVERLAY NEW SHOULDERS ADA IMPROVEMENTS RR FLAGGER	\$1,245,000	BOLINGBROOK ROMEOVILLE	4	2021-2025
		REHABILITATION - PAVEMENTS				
Roadway Information <u>Miles</u> <u>AADT</u> <u>Truck Pct</u> <u>NHS</u> 1.60 27,236 23.0 N						
MONEE-MANHATTAN RD	BRYNN DR TO CENTER RD	NEW SHOULDERS MILLED RUMBLE STRIP	\$3,000,000		2	2021-2025
		MISCELLANEOUS IMPROVEMENTS				

**FY 2020-2025 Rebuild Illinois
Highway Improvement Program
District 1
State Highways
WILL COUNTY**

Route / Street	Location	Improvements	Est. Cost	City	MYP Years	
		TAMP Category			Past	Current
MONEE-MANHATTAN RD	DITCHES 0.3 MI & 3 MI W OF US 45	CULVERT REPLACEMENT	\$1,600,000		5	2020
		CULVERT REMOVAL				
		DRAINAGE				
		GUARDRAIL				
		SHOULDER REPAIR				
		GRADING				
		MISCELLANEOUS IMPROVEMENTS				
OLD CHICAGO RD	S OF KAHLER RD TO ILL 102 Miles = 3.73	STANDARD OVERLAY	\$1,310,000		3	2021-2025
		ADA IMPROVEMENTS				
		NEW SHOULDERS				
		MILLED RUMBLE STRIP				
		REHABILITATION - PAVEMENTS				
Roadway Information Miles AADT Truck Pct NHS 3.73 1,500 0.0 N						
RICHARDS ST	AT HICKORY CREEK N OF I-80	BRIDGE SUPERSTRUCTURE	\$3,190,000	JOLIET	15	2021-2025
		SUBSTRUCTURE WIDENING				
		BRIDGE SUBSTRUCTURE				
		REHABILITATION - BRIDGES				
Structure Information Str Number AADT Truck Pct NHS 0990123 8,800 10 N						
VARIOUS	VARIOUS LOCATIONS IN JOLIET	TRAF SIGNAL MODERNIZATION	\$2,885,000	JOLIET	1	2020
		SAFETY IMPROVEMENTS				
		PAVEMENT MARKING				
		MISCELLANEOUS IMPROVEMENTS				

**FY 2020-2025 Rebuild Illinois
Highway Improvement Program
District 1
State Highways
WILL COUNTY**

Route / Street	Location	Improvements	Est. Cost	City	MYP Years	
		TAMP Category			Past	Current
VARIOUS	MOVABLE BRIDGES IN JOLIET AREA	CONSTRUCTION ENGINEERING	\$862,000	JOLIET	1	2020
		MISCELLANEOUS IMPROVEMENTS				

DISTRICT-WIDE

FY 2020-2025

PROPOSED HIGHWAY IMPROVEMENT PROGRAM

**FY 2020-2025 Rebuild Illinois
Highway Improvement Program
District 1
State Highways
DISTRICT-WIDE**

Route / Street	Location	Improvements	Est. Cost	City	MYP Years	
		TAMP Category			Past	Current
VARIOUS	VARIOUS DISTRICT WIDE PAVEMENT & BRIDGE PRESERVATION	STANDARD OVERLAY BRIDGE JOINT REPLACE/REPAIR BRIDGE DECK OVERLAY PRESERVATION - PAVEMENTS	\$77,101,000		1	2020
VARIOUS	VARIOUS DISTRICT WIDE PAVEMENT & BRIDGE PRESERVATION	P.E. (PHASE II) PRESERVATION - PAVEMENTS	\$3,837,000		1	2020
VARIOUS	VARIOUS DISTRICT WIDE PAVEMENT & BRIDGE PRESERVATION	CONSTRUCTION ENGINEERING PRESERVATION - PAVEMENTS	\$13,300,000		1	2020
VARIOUS	VARIOUS DISTRICT WIDE PAVEMENT & BRIDGE PRESERVATION	STANDARD OVERLAY BRIDGE JOINT REPLACE/REPAIR BRIDGE DECK OVERLAY PRESERVATION - PAVEMENTS	\$382,502,000		1	2021-2025
VARIOUS	VARIOUS DISTRICT WIDE PAVEMENT & BRIDGE PRESERVATION	CONSTRUCTION ENGINEERING PRESERVATION - PAVEMENTS	\$64,887,000		1	2021-2025

**FY 2020-2025 Rebuild Illinois
Highway Improvement Program
District 1
State Highways
DISTRICT-WIDE**

Route / Street	Location	Improvements	Est. Cost	City	MYP Years	
		TAMP Category			Past	Current
VARIOUS	VARIOUS DISTRICT WIDE PAVEMENT & BRIDGE PRESERVATION	P.E. (PHASE II)	\$31,298,000		1	2021-2025
		PRESERVATION - PAVEMENTS				
VARIOUS	VARIOUS EXPRESSWAY LOCATIONS	IMPACT ATTENUATORS MISC TRAFFIC CONTROL	\$1,500,000		1	2020
		MISCELLANEOUS IMPROVEMENTS				
VARIOUS	VARIOUS LOCATIONS - USACOE PERMIT REVIEW SERVICES	MISCELLANEOUS	\$100,000		1	2020
		MISCELLANEOUS IMPROVEMENTS				
VARIOUS	VARIOUS EXPRESSWAY LOCATIONS	IMPACT ATTENUATORS MISC TRAFFIC CONTROL	\$7,500,000		1	2021-2025
		MISCELLANEOUS IMPROVEMENTS				
VARIOUS	VARIOUS LOCATIONS	DRAINAGE	\$2,150,000		1	2021-2025
		MISCELLANEOUS IMPROVEMENTS				
VARIOUS	VARIOUS LOCATIONS (ADA)	ADA IMPROVEMENTS	\$4,000,000		1	2020
		MISCELLANEOUS IMPROVEMENTS				

**FY 2020-2025 Rebuild Illinois
Highway Improvement Program
District 1
State Highways
DISTRICT-WIDE**

Route / Street	Location	Improvements	Est. Cost	City	MYP Years	
		TAMP Category			Past	Current
VARIOUS	VARIOUS LOCATIONS (ADA)	ADA IMPROVEMENTS	\$20,000,000		1	2021-2025
		MISCELLANEOUS IMPROVEMENTS				
VARIOUS	VARIOUS LOCATIONS	BRIDGE DECK OVERLAY	\$1,600,000		3	2021-2025
		PRESERVATION - BRIDGES				
VARIOUS	VARIOUS LOCATIONS	BRIDGE DECK SEALING	\$1,000,000		1	2020
		PRESERVATION - BRIDGES				
VARIOUS	VARIOUS LOCATIONS	BRIDGE DECK SEALING	\$5,000,000		1	2021-2025
		PRESERVATION - BRIDGES				
VARIOUS	BUREAU OF MAINTENANCE - VARIOUS CONTRACT MAINTENANCE CE	CONSTRUCTION ENGINEERING	\$1,400,000		1	2020
		MISCELLANEOUS IMPROVEMENTS				
VARIOUS	BUREAU OF MATERIALS - VARIOUS QUALITY ASSURANCE TESTING	CE QA/MATERIALS TESTING	\$2,000,000		1	2020
		MISCELLANEOUS IMPROVEMENTS				

**FY 2020-2025 Rebuild Illinois
Highway Improvement Program
District 1
State Highways
DISTRICT-WIDE**

Route / Street	Location	Improvements	Est. Cost	City	MYP Years	
		TAMP Category			Past	Current
VARIOUS	BUREAU OF MATERIALS - VARIOUS QUALITY ASSURANCE TESTING	CE QA/MATERIALS TESTING	\$1,500,000		1	2021-2025
		MISCELLANEOUS IMPROVEMENTS				
VARIOUS	BUREAU OF CONSTRUCTION - VARIOUS CONSTRUCTION ENGINEERING	CONSTRUCTION ENGINEERING	\$750,000		5	2020
		MISCELLANEOUS IMPROVEMENTS				
VARIOUS	BUREAU OF CONSTRUCTION - VARIOUS CONSTRUCTION ENGINEERING	CONSTRUCTION ENGINEERING	\$750,000		1	2020
		MISCELLANEOUS IMPROVEMENTS				
VARIOUS	BUREAU OF CONSTRUCTION - VARIOUS CONSTRUCTION ENGINEERING	CONSTRUCTION ENGINEERING	\$3,250,000		1	2020
		MISCELLANEOUS IMPROVEMENTS				
VARIOUS	BUREAU OF CONSTRUCTION - VARIOUS CONSTRUCTION ENGINEERING	CONSTRUCTION ENGINEERING	\$750,000		1	2021-2025
		MISCELLANEOUS IMPROVEMENTS				
VARIOUS	BUREAU OF CONSTRUCTION - VARIOUS BRIDGE PAINTING	CONSTRUCTION ENGINEERING	\$750,000		1	2021-2025
		MISCELLANEOUS IMPROVEMENTS				

**FY 2020-2025 Rebuild Illinois
Highway Improvement Program
District 1
State Highways
DISTRICT-WIDE**

Route / Street	Location	Improvements	Est. Cost	City	MYP Years	
		TAMP Category			Past	Current
VARIOUS	BUREAU OF MAINTENANCE - VARIOUS LANDSCAPE ARCHITECTURAL SERVICES	CONSTRUCTION ENGINEERING	\$750,000		5	2020
		MISCELLANEOUS IMPROVEMENTS				
VARIOUS	BUREAU OF MAINTENANCE - VARIOUS LANDSCAPE ARCHITECTUAL SERVICES/ ROADSIDE	P.E. (PHASE I) P.E. (PHASE II) CONSTRUCTION ENGINEERING	\$1,250,000		1	2020
		MISCELLANEOUS IMPROVEMENTS				
VARIOUS	BUREAU OF MAINTENANCE - VARIOUS LANDSCAPE ARCHITECTUAL SERVICES/ ROADSIDE	P.E. (PHASE I) P.E. (PHASE II) CONSTRUCTION ENGINEERING	\$3,750,000		1	2021-2025
		MISCELLANEOUS IMPROVEMENTS				
VARIOUS	BUREAU OF PROGRAMMING - VARIOUS DRAINAGE STUDIES & HYDRAULIC REPORTS	P.E. (PHASE I)	\$300,000		1	2020
		MISCELLANEOUS IMPROVEMENTS				
VARIOUS	BUREAU OF PROGRAMMING - VARIOUS DRAINAGE STUDIES & HYDRAULIC REPORTS - PROJECT MANAGEMENT	P.E. (PHASE I)	\$400,000		1	2021-2025
		MISCELLANEOUS IMPROVEMENTS				

**FY 2020-2025 Rebuild Illinois
Highway Improvement Program
District 1
State Highways
DISTRICT-WIDE**

Route / Street	Location	Improvements	Est. Cost	City	MYP Years	
		TAMP Category			Past	Current
VARIOUS	BUREAU OF PROGRAMMING - VARIOUS DRAINAGE STUDIES & HYDRAULIC REPORTS	P.E. (PHASE I)	\$800,000		1	2021-2025
		MISCELLANEOUS IMPROVEMENTS				
VARIOUS	BUREAU OF PROGRAMMING - PROJECT STUDIES/ IN-HOUSE UNIT	P.E. (PHASE I)	\$1,000,000		1	2020
		MISCELLANEOUS IMPROVEMENTS				
VARIOUS	BUREAU OF PROGRAMMING - PROJECT STUDIES/ IN-HOUSE UNIT	P.E. (PHASE I)	\$1,000,000		1	2021-2025
		MISCELLANEOUS IMPROVEMENTS				
VARIOUS	BUREAU OF PROGRAMMING - PROJECT STUDIES/ IN-HOUSE UNIT	P.E. (PHASE I)	\$1,000,000		1	2020
		MISCELLANEOUS IMPROVEMENTS				
VARIOUS	BUREAU OF PROGRAMMING - PROJECT STUDIES/ IN-HOUSE UNIT	P.E. (PHASE I)	\$1,000,000		1	2021-2025
		MISCELLANEOUS IMPROVEMENTS				
VARIOUS	BUREAU OF PROGRAMMING - SURVEY	P.E. SURVEYS (PHASE I)	\$1,150,000		1	2020
		MISCELLANEOUS IMPROVEMENTS				

**FY 2020-2025 Rebuild Illinois
Highway Improvement Program
District 1
State Highways
DISTRICT-WIDE**

Route / Street	Location	Improvements	Est. Cost	City	MYP Years	
		TAMP Category			Past	Current
VARIOUS	BUREAU OF PROGRAMMING - SURVEY	P.E. SURVEYS (PHASE I)	\$1,500,000		1	2020
		MISCELLANEOUS IMPROVEMENTS				
VARIOUS	BUREAU OF PROGRAMMING - SURVEY	P.E. SURVEYS (PHASE I)	\$2,000,000		1	2021-2025
		MISCELLANEOUS IMPROVEMENTS				
VARIOUS	BUREAU OF PROGRAMMING - PROJECT STUDIES	P.E. (PHASE I)	\$3,000,000		5	2020
		MISCELLANEOUS IMPROVEMENTS				
VARIOUS	BUREAU OF PROGRAMMING - PROJECT STUDIES	P.E. (PHASE I)	\$1,500,000		1	2021-2025
		MISCELLANEOUS IMPROVEMENTS				
VARIOUS	BUREAU OF PROGRAMMING - DATA BANK	P.E. (PHASE I)	\$600,000		5	2020
		MISCELLANEOUS IMPROVEMENTS				
VARIOUS	BUREAU OF PROGRAMMING - ENVIRONMENTAL STUDIES UNIT	P.E. (PHASE I) P.E. PROJECT MANAGERS	\$500,000		1	2020
		MISCELLANEOUS IMPROVEMENTS				

**FY 2020-2025 Rebuild Illinois
Highway Improvement Program
District 1
State Highways
DISTRICT-WIDE**

Route / Street	Location	Improvements	Est. Cost	City	MYP Years	
		TAMP Category			Past	Current
VARIOUS	BUREAU OF PROGRAMMING - ENVIRONMENTAL STUDIES UNIT	P.E. (PHASE I) P.E. PROJECT MANAGERS	\$500,000		1	2021-2025
		MISCELLANEOUS IMPROVEMENTS				
VARIOUS	BUREAU OF PROGRAMMING - ENVIRONMENTAL STUDIES UNIT	P.E. (PHASE I) P.E. PROJECT MANAGERS	\$500,000		1	2021-2025
		MISCELLANEOUS IMPROVEMENTS				
VARIOUS	BUREAU OF PROGRAMMING - VARIOUS ENVIRONMENTAL STUDIES PROJECT MANAGEMENT	P.E. (PHASE I)	\$700,000		4	2020
		MISCELLANEOUS IMPROVEMENTS				
VARIOUS	BUREAU OF PROGRAMMING - VARIOUS ENVIRONMENTAL STUDIES PROJECT MANAGEMENT	P.E. (PHASE I)	\$300,000		5	2021-2025
		MISCELLANEOUS IMPROVEMENTS				
VARIOUS	BUREAU OF PROGRAMMING - ROADWAY, STREAM & NPDES/SURVEY	P.E. (PHASE I)	\$300,000		1	2020
		MISCELLANEOUS IMPROVEMENTS				
VARIOUS	BUREAU OF PROGRAMMING - DRAINAGE INVESTIGATIONS, DRAINAGE STUDIES & HYDRAULIC REPORTS	P.E. (PHASE I)	\$600,000		1	2020
		MISCELLANEOUS IMPROVEMENTS				

**FY 2020-2025 Rebuild Illinois
Highway Improvement Program
District 1
State Highways
DISTRICT-WIDE**

Route / Street	Location	Improvements	Est. Cost	City	MYP Years	
		TAMP Category			Past	Current
VARIOUS	BUREAU OF PROGRAMMING - VARIOUS GEOMETRIC ENGINEERING	P.E. (PHASE I)	\$500,000		1	2020
		MISCELLANEOUS IMPROVEMENTS				
VARIOUS	BUREAU OF PROGRAMMING - VARIOUS GEOMETRIC ENGINEERING	P.E. (PHASE I)	\$700,000		1	2021-2025
		MISCELLANEOUS IMPROVEMENTS				
VARIOUS	BUREAU OF PROGRAMMING - PROJECT STUDIES - CONSULTANT STUDIES UNIT/PROGRAM MANAGEMENT	P.E. (PHASE I) P.E. PROJECT MANAGERS	\$500,000		1	2020
		MISCELLANEOUS IMPROVEMENTS				
VARIOUS	BUREAU OF PROGRAMMING - PROJECT STUDIES - CONSULTANT STUDIES UNIT/PROGRAM MANAGEMENT	P.E. (PHASE I)	\$500,000		1	2020
		MISCELLANEOUS IMPROVEMENTS				
VARIOUS	BUREAU OF PROGRAMMING - PROJECT STUDIES/CONSULTANT STUDIES UNIT	P.E. (PHASE I) P.E. PROJECT MANAGERS	\$1,500,000		1	2021-2025
		MISCELLANEOUS IMPROVEMENTS				

**FY 2020-2025 Rebuild Illinois
Highway Improvement Program
District 1
State Highways
DISTRICT-WIDE**

Route / Street	Location	Improvements	Est. Cost	City	MYP Years	
		TAMP Category			Past	Current
VARIOUS	BUREAU OF PROGRAMMING - PROJECT STUDIES - CONSULTANT STUDIES UNIT/PROGRAM MANAGEMENT	P.E. (PHASE I)	\$1,500,000		1	2021-2025
		MISCELLANEOUS IMPROVEMENTS				
VARIOUS	BUREAU OF TRAFFIC - SCAT MONITORING	P.E. (PHASE II)	\$400,000		1	2021-2025
		MISCELLANEOUS IMPROVEMENTS				
VARIOUS	BUREAU OF TRAFFIC - SCAT MONITORING	P.E. (PHASE II)	\$400,000		1	2020
		MISCELLANEOUS IMPROVEMENTS				
VARIOUS	BUREAU OF TRAFFIC - SCAT MONITORING	P.E. (PHASE II)	\$400,000		1	2021-2025
		MISCELLANEOUS IMPROVEMENTS				
VARIOUS	BUREAU OF TRAFFIC - SCAT MONITORING	P.E. (PHASE II)	\$800,000		1	2020
		MISCELLANEOUS IMPROVEMENTS				
VARIOUS	BUREAU OF TRAFFIC - VARIOUS TRAFFIC STUDIES	P.E. (PHASE I)	\$400,000		2	2020
		MISCELLANEOUS IMPROVEMENTS				

**FY 2020-2025 Rebuild Illinois
Highway Improvement Program
District 1
State Highways
DISTRICT-WIDE**

Route / Street	Location	Improvements	Est. Cost	City	MYP Years	
		TAMP Category			Past	Current
VARIOUS	BUREAU OF TRAFFIC OPERATIONS - VARIOUS PAVEMENT MARKING & OTHER TRAFFIC CONTROL DEVICES	CONSTRUCTION ENGINEERING	\$200,000		1	2020
		MISCELLANEOUS IMPROVEMENTS				
VARIOUS	BUREAU OF TRAFFIC OPERATIONS - VARIOUS PAVEMENT MARKING & OTHER TRAFFIC CONTROL DEVICES	CONSTRUCTION ENGINEERING	\$200,000		1	2021-2025
		MISCELLANEOUS IMPROVEMENTS				
VARIOUS	BUREAU OF TRAFFIC OPERATIONS - VARIOUS PAVEMENT MARKING & OTHER TRAFFIC CONTROL DEVICES	CONSTRUCTION ENGINEERING	\$200,000		1	2020
		MISCELLANEOUS IMPROVEMENTS				
VARIOUS	BUREAU OF TRAFFIC OPERATIONS - VARIOUS PAVEMENT MARKING & OTHER TRAFFIC CONTROL DEVICES	CONSTRUCTION ENGINEERING	\$200,000		1	2021-2025
		MISCELLANEOUS IMPROVEMENTS				
VARIOUS	BUREAU OF TRAFFIC - SIGNAL DESIGN	P.E. (PHASE II)	\$300,000		1	2020
		MISCELLANEOUS IMPROVEMENTS				

**FY 2020-2025 Rebuild Illinois
Highway Improvement Program
District 1
State Highways
DISTRICT-WIDE**

Route / Street	Location	Improvements	Est. Cost	City	MYP Years	
		TAMP Category			Past	Current
VARIOUS	BUREAU OF TRAFFIC - SIGNAL DESIGN	P.E. (PHASE II)	\$300,000		1	2021-2025
		MISCELLANEOUS IMPROVEMENTS				
VARIOUS	BUREAU OF TRAFFIC - TRAFFIC STUDIES	P.E. (PHASE I)	\$400,000		1	2020
		MISCELLANEOUS IMPROVEMENTS				
VARIOUS	BUREAU OF TRAFFIC - TRAFFIC STUDIES	P.E. (PHASE I)	\$400,000		1	2021-2025
		MISCELLANEOUS IMPROVEMENTS				
VARIOUS	BUREAU OF TRAFFIC - TRAFFIC STUDIES	P.E. (PHASE II)	\$400,000		1	2020
		MISCELLANEOUS IMPROVEMENTS				
VARIOUS	BUREAU OF TRAFFIC - TRAFFIC STUDIES	P.E. (PHASE II)	\$400,000		1	2021-2025
		MISCELLANEOUS IMPROVEMENTS				
VARIOUS	BUREAU OF TRAFFIC - VARIOUS ELECTRICAL DESIGN	P.E. (PHASE II)	\$250,000		1	2020
		MISCELLANEOUS IMPROVEMENTS				

**FY 2020-2025 Rebuild Illinois
Highway Improvement Program
District 1
State Highways
DISTRICT-WIDE**

Route / Street	Location	Improvements	Est. Cost	City	MYP Years	
		TAMP Category			Past	Current
VARIOUS	BUREAU OF TRAFFIC - VARIOUS ELECTRICAL PROJECT MANAGEMENT	P.E. (PHASE II)	\$250,000		1	2020
		MISCELLANEOUS IMPROVEMENTS				
VARIOUS	BUREAU OF TRAFFIC/ELECTRICAL - VARIOUS ITS	P.E. (PHASE II)	\$400,000		3	2020
		MISCELLANEOUS IMPROVEMENTS				
VARIOUS	BUREAU OF ELECTRICAL - VARIOUS PUMP STATIONS	P.E. (PHASE II)	\$200,000		3	2020
		MISCELLANEOUS IMPROVEMENTS				
VARIOUS	BUREAU OF ELECTRICAL - VARIOUS PUMP STATIONS	P.E. (PHASE II)	\$600,000		3	2021-2025
		MISCELLANEOUS IMPROVEMENTS				
VARIOUS	BUREAU OF DESIGN - VARIOUS PLAN PREPARATION	P.E. (PHASE II)	\$1,000,000		1	2021-2025
		MISCELLANEOUS IMPROVEMENTS				
VARIOUS	BUREAU OF DESIGN - VARIOUS PLAN PREPARATION	P.E. (PHASE II)	\$3,700,000		1	2020
		MISCELLANEOUS IMPROVEMENTS				

**FY 2020-2025 Rebuild Illinois
Highway Improvement Program
District 1
State Highways
DISTRICT-WIDE**

Route / Street	Location	Improvements	Est. Cost	City	MYP Years	
		TAMP Category			Past	Current
VARIOUS	BUREAU OF DESIGN - VARIOUS PLAN PREPARATION - ROADWAYS	P.E. (PHASE II)	\$1,250,000		2	2020
		MISCELLANEOUS IMPROVEMENTS				
VARIOUS	BUREAU OF DESIGN - VARIOUS PLAN PREPARATION - ROADWAYS	P.E. (PHASE II)	\$2,750,000		1	2021-2025
		MISCELLANEOUS IMPROVEMENTS				
VARIOUS	BUREAU OF DESIGN - VARIOUS PLAN PREPARATION - ROADWAYS & VALUE ENGINEERING	P.E. (PHASE II)	\$1,000,000		1	2020
		MISCELLANEOUS IMPROVEMENTS				
VARIOUS	BUREAU OF DESIGN - VARIOUS PLAN PREPARATION - ROADWAYS & VALUE ENGINEERING	P.E. (PHASE II)	\$2,500,000		1	2021-2025
		MISCELLANEOUS IMPROVEMENTS				
VARIOUS	BUREAU OF DESIGN - VARIOUS PLAN PREPARATION - STRUCTURES	P.E. (PHASE II)	\$3,250,000		1	2020
		MISCELLANEOUS IMPROVEMENTS				
VARIOUS	BUREAU OF DESIGN - VARIOUS PLAN PREPARATION - STRUCTURES	P.E. (PHASE II)	\$2,000,000		1	2021-2025
		MISCELLANEOUS IMPROVEMENTS				

**FY 2020-2025 Rebuild Illinois
Highway Improvement Program
District 1
State Highways
DISTRICT-WIDE**

Route / Street	Location	Improvements	Est. Cost	City	MYP Years	
		TAMP Category			Past	Current
VARIOUS	BUREAU OF DESIGN - PLAN PREPARATION	P.E. (PHASE II)	\$750,000		3	2020
		MISCELLANEOUS IMPROVEMENTS				
VARIOUS	BUREAU OF DESIGN - PLAN PREPARATION	P.E. (PHASE II)	\$500,000		1	2021-2025
		MISCELLANEOUS IMPROVEMENTS				
VARIOUS	BUREAU OF DESIGN - PROJECT SUPPORT	P.E. (PHASE II)	\$675,000		3	2020
		MISCELLANEOUS IMPROVEMENTS				
VARIOUS	BUREAU OF DESIGN - WASTE ASSESSMENT	P.E. (PHASE II)	\$1,000,000		1	2020
		MISCELLANEOUS IMPROVEMENTS				
VARIOUS	BUREAU OF DESIGN - WASTE ASSESMENT	P.E. (PHASE II)	\$3,000,000		3	2020
		MISCELLANEOUS IMPROVEMENTS				
VARIOUS	BUREAU OF DESIGN - WASTE ASSESSMENT	P.E. (PHASE II)	\$4,000,000		1	2021-2025
		MISCELLANEOUS IMPROVEMENTS				

**FY 2020-2025 Rebuild Illinois
Highway Improvement Program
District 1
State Highways
DISTRICT-WIDE**

Route / Street	Location	Improvements	Est. Cost	City	MYP Years	
		TAMP Category			Past	Current
VARIOUS	BUREAU OF DESIGN - WASTE ASSESMENT	P.E. (PHASE II)	\$1,500,000		3	2021-2025
		MISCELLANEOUS IMPROVEMENTS				
VARIOUS	BUREAU OF DESIGN - VALUE ENGINEERING	P.E. (PHASE II)	\$250,000		3	2020
		MISCELLANEOUS IMPROVEMENTS				
VARIOUS	BUREAU OF DESIGN - PLAN PREPARATION/ VALUE ENGINEERING	P.E. (PHASE II)	\$500,000		1	2021-2025
		MISCELLANEOUS IMPROVEMENTS				
VARIOUS	BUREAU OF DESIGN - VARIOUS SUBSURFACE UTILITY ENGINEERING	P.E. (PHASE II)	\$2,000,000		3	2020
		MISCELLANEOUS IMPROVEMENTS				
VARIOUS	BUREAU OF DESIGN - VARIOUS SUBSURFACE UTILITY ENGINEERING	P.E. (PHASE II)	\$1,000,000		2	2021-2025
		MISCELLANEOUS IMPROVEMENTS				
VARIOUS	BUREAU OF DESIGN - VARIOUS SUE	P.E. (PHASE II)	\$250,000		1	2020
		MISCELLANEOUS IMPROVEMENTS				

**FY 2020-2025 Rebuild Illinois
Highway Improvement Program
District 1
State Highways
DISTRICT-WIDE**

Route / Street	Location	Improvements	Est. Cost	City	MYP Years	
		TAMP Category			Past	Current
VARIOUS	BUREAU OF DESIGN - VARIOUS SUE	P.E. (PHASE II)	\$4,750,000		1	2021-2025
		MISCELLANEOUS IMPROVEMENTS				
VARIOUS	BUREAU OF DESIGN - VARIOUS PROJECT SUPPORT	P.E. (PHASE II)	\$1,000,000		1	2020
		MISCELLANEOUS IMPROVEMENTS				
VARIOUS	BUREAU OF DESIGN - VARIOUS PROJECT SUPPORT	P.E. (PHASE II)	\$5,000,000		1	2021-2025
		MISCELLANEOUS IMPROVEMENTS				
VARIOUS	BUREAU OF TRAFFIC - OVERHEAD SIGN STRUCTURE & HIGH MAST TOWER STRUCTURAL INSPECTIONS	P.E. (PHASE II)	\$500,000		3	2020
		MISCELLANEOUS IMPROVEMENTS				
VARIOUS	BUREAU OF TRAFFIC - OVERHEAD SIGN STRUCTURE & HIGH MAST TOWER STRUCTURAL INSPECTIONS	P.E. (PHASE II)	\$500,000		1	2021-2025
		MISCELLANEOUS IMPROVEMENTS				

**FY 2020-2025 Rebuild Illinois
Highway Improvement Program
District 1
State Highways
DISTRICT-WIDE**

Route / Street	Location	Improvements	Est. Cost	City	MYP Years	
		TAMP Category			Past	Current
VARIOUS	BUREAU OF MAINTENANCE - VARIOUS BRIDGE INSPECTIONS	P.E. (PHASE II)	\$350,000		3	2020
		MISCELLANEOUS IMPROVEMENTS				
VARIOUS	BUREAU OF PROGRAMMING - TRAFFIC COUNTS/CRASH ANALYSIS	P.E. (PHASE I)	\$700,000		2	2020
		MISCELLANEOUS IMPROVEMENTS				
VARIOUS	BUREAU OF PROGRAMMING - TRAFFIC COUNTS/CRASH ANALYSIS	P.E. (PHASE I)	\$800,000		1	2021-2025
		MISCELLANEOUS IMPROVEMENTS				
VARIOUS	BUREAU OF MATERIALS - VARIOUS QA FOR AGGREGATE/HMA/PCC	P.E. (PHASE II)	\$1,000,000		1	2020
		MISCELLANEOUS IMPROVEMENTS				
VARIOUS	BUREAU OF LAND ACQUISITION - PROJECT MANAGERS CONSULTANT	P.E. PROJECT MANAGERS	\$250,000		1	2020
		MISCELLANEOUS IMPROVEMENTS				
VARIOUS	BUREAU OF LAND ACQUISITION - PROJECT MANAGERS CONSULTANT	P.E. PROJECT MANAGERS	\$750,000		1	2021-2025
		MISCELLANEOUS IMPROVEMENTS				

**FY 2020-2025 Rebuild Illinois
Highway Improvement Program
District 1
State Highways
DISTRICT-WIDE**

Route / Street	Location	Improvements	Est. Cost	City	MYP Years	
		TAMP Category			Past	Current
VARIOUS	BUREAU OF LAND ACQUISITION - VARIOUS PE ROW LAND SURVEYING SERVICES	P.E. (ROW)	\$500,000		1	2020
		MISCELLANEOUS IMPROVEMENTS				
VARIOUS	BUREAU OF LAND ACQUISITION - VARIOUS PE ROW	P.E. (ROW)	\$250,000		1	2021-2025
		MISCELLANEOUS IMPROVEMENTS				
VARIOUS	BUREAU OF LAND ACQUISITION - VARIOUS PE ROW	P.E. (ROW)	\$500,000		1	2021-2025
		MISCELLANEOUS IMPROVEMENTS				
VARIOUS	BUREAU OF LAND ACQUISITION - VARIOUS PE ROW LAND SURVEYING SERVICES	P.E. SURVEYS (ROW)	\$1,250,000		1	2020
		MISCELLANEOUS IMPROVEMENTS				
VARIOUS	BUREAU OF LAND ACQUISITION - VARIOUS PE ROW	P.E. (ROW)	\$500,000		1	2020
		MISCELLANEOUS IMPROVEMENTS				
VARIOUS	LOCAL ROADS CONSULTANT	P.E. PROJECT MANAGERS	\$1,750,000		2	2020
		MISCELLANEOUS IMPROVEMENTS				

**FY 2020-2025 Rebuild Illinois
Highway Improvement Program
District 1
State Highways
DISTRICT-WIDE**

Route / Street	Location	Improvements	Est. Cost	City	MYP Years	
		TAMP Category			Past	Current
VARIOUS	LOCAL ROADS CONSULTANT	P.E. PROJECT MANAGERS	\$2,500,000		2	2021-2025
MISCELLANEOUS IMPROVEMENTS						

DISTRICT 1

FY 2020-2023

PROPOSED LOCAL PROJECTS

**FY 2020-2023 Rebuild Illinois
Highway Improvement Program
District 1
Local Highways
COOK COUNTY**

Route / Street	Location	Improvements	Est. Cost	City	MYP Years	
		TAMP Category			Past	Current
US 30 LINCOLN HWY	RIDGELAND AVE TO CENTRAL AVE	LIGHTING	\$906,000	MATTESON	7	2021-2025
		MISCELLANEOUS IMPROVEMENTS				
US 41 LAKE SHORE DR	GRAND AVE TO HOLLYWOOD AVE	P.E. (PHASE I)	\$7,000,000	CHICAGO	1	2020
		REHABILITATION - PAVEMENTS				
ILL 7 143RD ST	WOLF RD TO US 45 (LAGRANGE RD)	P.E. (PHASE II)	\$1,000,000	ORLAND PARK	4	2020
		REHABILITATION - PAVEMENTS				
ILL 50 ILL 83 CICERO AVE	128TH ST TO 143RD ST	INTERSECTION IMPROVEMENT LIGHTING SIDEWALKS LANDSCAPING	\$1,168,000	CRESTWOOD	5	2020
		MISCELLANEOUS IMPROVEMENTS				
ILL 50 CICERO AVE	N OF 205TH ST TO US 30 (LINCOLN HWY)	LIGHTING	\$155,000	MATTESON	5	2021-2025
		MISCELLANEOUS IMPROVEMENTS				

**FY 2020-2023 Rebuild Illinois
Highway Improvement Program
District 1
Local Highways
COOK COUNTY**

Route / Street	Location	Improvements	Est. Cost	City	MYP Years	
		TAMP Category			Past	Current
ILL 53 NERGE RD ROHLWING RD	NERGE RD: MITCHELL TRAIL TO DEVON AVE; ROHLWING RD: S OF HUNTINGTON DR TO N OF DEVON AVE Miles = 0.83	STANDARD OVERLAY	\$1,200,000	ELK GROVE VILLAGE	1	2020
		REHABILITATION - PAVEMENTS				
ILL 53 NERGE RD ROHLWING RD	NERGE RD: MITCHELL TRAIL TO DEVON AVE; ROHLWING RD: S OF HUNTINGTON DR TO N OF DEVON AVE	CONSTRUCTION ENGINEERING	\$80,000	ELK GROVE VILLAGE	1	2020
		REHABILITATION - PAVEMENTS				
ILL 62 ALGONQUIN RD	PLUM GROVE RD TO WEST OF ILL 53	P.E. (PHASE II)	\$32,000	SCHAUMBURG	1	2020
		RECONSTRUCTION - PAVEMENTS				
9TH AVE	AT SILVER CREEK	BRIDGE REPLACEMENT	\$1,760,000	MELROSE PARK	3	2021-2025
	ILLINOIS SPECIAL BRIDGE PROGRAM LOCAL PROJECT; CONTINGENT UPON LOCAL AGENCY PROVIDING MATCHING FUNDS.					
		RECONSTRUCTION - BRIDGES				
17TH AVE	AT SILVER CREEK	BRIDGE REPLACEMENT	\$1,750,000	MELROSE PARK	3	2020
		RECONSTRUCTION - BRIDGES				

**FY 2020-2023 Rebuild Illinois
Highway Improvement Program
District 1
Local Highways
COOK COUNTY**

Route / Street	Location	Improvements	Est. Cost	City	MYP Years	
		TAMP Category			Past	Current
17TH AVE	AT SILVER CREEK	CONSTRUCTION ENGINEERING	\$140,000	MELROSE PARK	3	2020
		RECONSTRUCTION - BRIDGES				
25TH AVE	LAWRENCE AVE TO WAVELAND AVE Miles = 1.50	STANDARD OVERLAY	\$940,000	SCHILLER PARK	1	2021-2025
		REHABILITATION - PAVEMENTS				
25TH AVE	LAWRENCE AVE TO WAVELAND AVE	CONSTRUCTION ENGINEERING	\$88,000	SCHILLER PARK	1	2021-2025
		REHABILITATION - PAVEMENTS				
71ST ST	AT ILL 43 (HARLEM AVE)	CHANNELIZATION	\$315,000	BEDFORD PARK	4	2020
		MISCELLANEOUS IMPROVEMENTS				
71ST ST	AT SAYRE AVE	CHANNELIZATION	\$100,000	BEDFORD PARK	4	2021-2025
		MISCELLANEOUS IMPROVEMENTS				
71ST ST	STONY ISLAND AVE TO JEFFERY BLVD	LANDSCAPING	\$1,530,000	CHICAGO	2	2020
		MISCELLANEOUS IMPROVEMENTS				

**FY 2020-2023 Rebuild Illinois
Highway Improvement Program
District 1
Local Highways
COOK COUNTY**

Route / Street	Location	Improvements	Est. Cost	City	MYP Years	
		TAMP Category			Past	Current
71ST ST	STONY ISLAND AVE TO JEFFERY BLVD	CONSTRUCTION ENGINEERING	\$170,000	CHICAGO	2	2020
		MISCELLANEOUS IMPROVEMENTS				
84TH AVE	159TH ST TO 171ST ST Miles = 1.52	DESIGNED OVERLAY	\$980,000	TINLEY PARK	8	2020
		REHABILITATION - PAVEMENTS				
84TH AVE	159TH ST TO 171ST ST	CONSTRUCTION ENGINEERING	\$67,000	TINLEY PARK	5	2020
		REHABILITATION - PAVEMENTS				
88TH AVE / CORK AVE	ARCHER RD TO 81ST ST Miles = 0.38 <i>ILLINOIS COMPETITIVE FREIGHT PROGRAM PROJECT.</i>	RECONSTRUCTION	\$24,450,000	JUSTICE	1	2020
		RECONSTRUCTION - PAVEMENTS				
111TH ST	RIDGELAND AVE TO CENTRAL AVE Miles = 1.01	STANDARD OVERLAY	\$523,000	CHICAGO RIDGE	2	2020
		REHABILITATION - PAVEMENTS				

**FY 2020-2023 Rebuild Illinois
Highway Improvement Program
District 1
Local Highways
COOK COUNTY**

Route / Street	Location	Improvements	Est. Cost	City	MYP Years	
		TAMP Category			Past	Current
111TH ST	RIDGELAND AVE TO CENTRAL AVE	CONSTRUCTION ENGINEERING	\$42,000	CHICAGO RIDGE	2	2020
		REHABILITATION - PAVEMENTS				
123RD ST 86TH AVE	123RD ST: S 87TH AVE TO ILL 7; 86TH AVE: 122ND PL TO ILL 7	P.E. (PHASE II)	\$53,000	PALOS PARK	5	2020
		MISCELLANEOUS IMPROVEMENTS				
123RD ST 86TH AVE	123RD ST: S 87TH AVE TO ILL 7; 86TH AVE: 122ND PL TO ILL 7	CHANNELIZATION	\$613,000	PALOS PARK	7	2021-2025
		MISCELLANEOUS IMPROVEMENTS				
123RD ST 86TH AVE	123RD ST: S 87TH AVE TO ILL 7; 86TH AVE: 122ND PL TO ILL 7	CONSTRUCTION ENGINEERING	\$53,000	PALOS PARK	7	2021-2025
		MISCELLANEOUS IMPROVEMENTS				
123RD ST	76TH AVE TO HARLEM AVE	P.E. (PHASE II)	\$111,000	PALOS HEIGHTS	1	2020
		RECONSTRUCTION - PAVEMENTS				
123RD ST	76TH AVE TO HARLEM AVE Miles = 0.50	RECONSTRUCTION	\$1,530,000	PALOS HEIGHTS	4	2021-2025
		RECONSTRUCTION - PAVEMENTS				

**FY 2020-2023 Rebuild Illinois
Highway Improvement Program
District 1
Local Highways
COOK COUNTY**

Route / Street	Location	Improvements	Est. Cost	City	MYP Years	
		TAMP Category			Past	Current
123RD ST	76TH AVE TO HARLEM AVE	CONSTRUCTION ENGINEERING	\$184,000	PALOS HEIGHTS	4	2021-2025
		RECONSTRUCTION - PAVEMENTS				
124TH ST	ASHLAND AVE TO HALSTED ST	LIGHTING	\$240,000	CALUMET PARK	5	2021-2025
		MISCELLANEOUS IMPROVEMENTS				
124TH ST	ASHLAND AVE TO HALSTED ST	CONSTRUCTION ENGINEERING	\$12,000	CALUMET PARK	5	2021-2025
		MISCELLANEOUS IMPROVEMENTS				
131ST ST	DERBY RD TO BELL RD	BIKEWAY	\$880,000	LEMONT	5	2020
		MISCELLANEOUS IMPROVEMENTS				
131ST ST	DERBY RD TO BELL RD	CONSTRUCTION ENGINEERING	\$120,000	LEMONT	5	2020
		MISCELLANEOUS IMPROVEMENTS				
131ST ST	PULASKI RD TO KEDZIE AVE Miles = 0.99	RECONSTRUCTION	\$4,656,000	ALSIP	4	2021-2025
		RECONSTRUCTION - PAVEMENTS				

**FY 2020-2023 Rebuild Illinois
Highway Improvement Program
District 1
Local Highways
COOK COUNTY**

Route / Street	Location	Improvements	Est. Cost	City	MYP Years	
		TAMP Category			Past	Current
131ST ST	PULASKI RD TO KEDZIE AVE	CONSTRUCTION ENGINEERING	\$240,000	ALSIP	4	2021-2025
		RECONSTRUCTION - PAVEMENTS				
135TH ST	LARAMIE BLVD TO CICERO AVE	BIKEWAY	\$940,000	CRESTWOOD	3	2020
		MISCELLANEOUS IMPROVEMENTS				
135TH ST	LARAMIE BLVD TO CICERO AVE	CONSTRUCTION ENGINEERING	\$132,000	CRESTWOOD	3	2020
		MISCELLANEOUS IMPROVEMENTS				
151ST ST	WEST AVE TO US 45 (LAGRANGE RD) Miles = 0.50	RECONSTRUCTION	\$6,460,000	ORLAND PARK	5	2020
		RECONSTRUCTION - PAVEMENTS				
154TH ST	9TH AVE TO STATE ST Miles = 0.37	STANDARD OVERLAY	\$190,000	SOUTH HOLLAND PHOENIX	5	2021-2025
		REHABILITATION - PAVEMENTS				
154TH ST	9TH AVE TO STATE ST	CONSTRUCTION ENGINEERING	\$14,000	SOUTH HOLLAND PHOENIX	5	2021-2025
		REHABILITATION - PAVEMENTS				

**FY 2020-2023 Rebuild Illinois
Highway Improvement Program
District 1
Local Highways
COOK COUNTY**

Route / Street	Location	Improvements	Est. Cost	City	MYP Years	
		TAMP Category			Past	Current
171ST ST	PARK AVE TO ASHLAND AVE	LAND ACQUISITION	\$70,000	EAST HAZEL CREST	3	2020
		RECONSTRUCTION - PAVEMENTS				
172ND ST WESTVIEW AVE W ARMORY DR	172ND ST: S HALSTED ST TO WESTVIEW AVE; WESTVIEW AVE: 172ND ST TO W ARMORY DR; W ARMORY DR: WESTVIEW AVE TO VINCENNES AVE Miles = 1.13	STANDARD OVERLAY	\$500,000	SOUTH HOLLAND THORNTON	2	2020
		REHABILITATION - PAVEMENTS				
172ND ST WESTVIEW AVE W ARMORY DR	172ND ST: S HALSTED ST TO WESTVIEW AVE; WESTVIEW AVE: 172ND ST TO W ARMORY DR; W ARMORY DR: WESTVIEW AVE TO VINCENNES AVE	CONSTRUCTION ENGINEERING	\$54,000	SOUTH HOLLAND THORNTON	2	2020
		REHABILITATION - PAVEMENTS				
175TH ST	ASHLAND AVE TO HALSTED ST Miles = 0.99	RECONSTRUCTION	\$545,000	HOMEWOOD	1	2020
		RECONSTRUCTION - PAVEMENTS				
187TH ST	AT CHICAGO HEIGHTS-GLENWOOD RD	INTERSECTION IMPROVEMENT	\$4,000,000	GLENWOOD	8	2021-2025
		MISCELLANEOUS IMPROVEMENTS				

**FY 2020-2023 Rebuild Illinois
Highway Improvement Program
District 1
Local Highways
COOK COUNTY**

Route / Street	Location	Improvements	Est. Cost	City	MYP Years	
		TAMP Category			Past	Current
187TH ST	AT CHICAGO HEIGHTS-GLENWOOD RD	CONSTRUCTION ENGINEERING	\$210,000	GLENWOOD	8	2021-2025
		MISCELLANEOUS IMPROVEMENTS				
ACACIA DR	WOLF RD TO WOLF RD Miles = 0.47	RECONSTRUCTION	\$1,276,000	INDIAN HEAD PARK	1	2021-2025
		RECONSTRUCTION - PAVEMENTS				
ACACIA DR	WOLF RD TO WOLF RD	CONSTRUCTION ENGINEERING	\$134,000	INDIAN HEAD PARK	1	2021-2025
		RECONSTRUCTION - PAVEMENTS				
AUSTIN AVE	LINCOLN AVE TO OAKTON ST Miles = 0.61	RECONSTRUCTION	\$3,222,000	MORTON GROVE	5	2020
		RECONSTRUCTION - PAVEMENTS				
AUSTIN AVE	LINCOLN AVE TO OAKTON ST	CONSTRUCTION ENGINEERING	\$247,000	MORTON GROVE	5	2020
		RECONSTRUCTION - PAVEMENTS				
AUSTIN BLVD	CERMAK RD TO 29TH ST Miles = 0.80	STANDARD OVERLAY	\$1,651,000	CICERO	3	2020
		REHABILITATION - PAVEMENTS				

**FY 2020-2023 Rebuild Illinois
Highway Improvement Program
District 1
Local Highways
COOK COUNTY**

Route / Street	Location	Improvements	Est. Cost	City	MYP Years	
		TAMP Category			Past	Current
AUSTIN BLVD	CERMAK RD TO 29TH ST	CONSTRUCTION ENGINEERING	\$149,000	CICERO	3	2020
		REHABILITATION - PAVEMENTS				
BALMORAL AVE	ROOSEVELT RD TO CANTERBURY ST Miles = 0.50	RECONSTRUCTION	\$1,650,000	WESTCHESTER	2	2021-2025
		RECONSTRUCTION - PAVEMENTS				
BRICKVALE DR	AT WILLOW CREEK	P.E. (PHASE II)	\$68,000	ELK GROVE VILLAGE	4	2020
		RECONSTRUCTION - BRIDGES				
BRICKVALE DR	AT WILLOW CREEK	CULVERT REPLACEMENT	\$520,000	ELK GROVE VILLAGE	4	2020
		RECONSTRUCTION - BRIDGES				
BRICKVALE DR	AT WILLOW CREEK	CONSTRUCTION ENGINEERING	\$40,000	ELK GROVE VILLAGE	4	2020
		RECONSTRUCTION - BRIDGES				
BROADWAY AVE	ILL 64 TO DIVISION ST Miles = 0.51	STANDARD OVERLAY	\$754,000	MELROSE PARK	1	2020
		REHABILITATION - PAVEMENTS				

**FY 2020-2023 Rebuild Illinois
Highway Improvement Program
District 1
Local Highways
COOK COUNTY**

Route / Street	Location	Improvements	Est. Cost	City	MYP Years	
		TAMP Category			Past	Current
BROADWAY AVE	ILL 64 TO DIVISION ST	CONSTRUCTION ENGINEERING	\$72,000	MELROSE PARK	1	2020
		REHABILITATION - PAVEMENTS				
BROADWAY ST / 19TH AVE	AT SILVER CREEK	BRIDGE REPLACEMENT	\$1,200,000	MELROSE PARK	3	2020
		RECONSTRUCTION - BRIDGES				
BROADWAY ST / 19TH AVE	AT SILVER CREEK	CONSTRUCTION ENGINEERING	\$96,000	MELROSE PARK	3	2020
		RECONSTRUCTION - BRIDGES				
BROOKFIELD AVE	AT SALT CREEK	BRIDGE REPLACEMENT	\$1,570,000	BROOKFIELD	4	2020
		RECONSTRUCTION - BRIDGES				
BROOKFIELD AVE	AT SALT CREEK	CONSTRUCTION ENGINEERING	\$96,000	BROOKFIELD	4	2020
		RECONSTRUCTION - BRIDGES				
BROOKWOOD DR	AT BUTTERFIELD RD	P.E. (PHASE I) P.E. (PHASE II)	\$68,000	FLOSSMOOR	1	2020
		RECONSTRUCTION - BRIDGES				

**FY 2020-2023 Rebuild Illinois
Highway Improvement Program
District 1
Local Highways
COOK COUNTY**

Route / Street	Location	Improvements	Est. Cost	City	MYP Years	
		TAMP Category			Past	Current
BURNHAM AVE	SIBLEY BLVD TO E 154TH ST	LIGHTING	\$546,000	CALUMET CITY	7	2020
		MISCELLANEOUS IMPROVEMENTS				
BURNHAM AVE	SIBLEY BLVD TO E 154TH ST	CONSTRUCTION ENGINEERING	\$38,000	CALUMET CITY	7	2020
		MISCELLANEOUS IMPROVEMENTS				
CANAL ST VIADUCT	ADAMS ST TO MADISON ST	BRIDGE REPLACEMENT	\$14,400,000	CHICAGO	1	2020
		RECONSTRUCTION - BRIDGES				
CANAL ST VIADUCT	ADAMS ST TO MADISON ST	CONSTRUCTION ENGINEERING	\$1,600,000	CHICAGO	1	2020
		RECONSTRUCTION - BRIDGES				
CENTRAL AVE	BURLINGTON AVE TO 47TH ST Miles = 0.27	RECONSTRUCTION	\$2,991,000	WESTERN SPRINGS	3	2020
		RECONSTRUCTION - PAVEMENTS				
CENTRAL AVE	BURLINGTON AVE TO 47TH ST	CONSTRUCTION ENGINEERING	\$251,000	WESTERN SPRINGS	3	2020
		RECONSTRUCTION - PAVEMENTS				

**FY 2020-2023 Rebuild Illinois
Highway Improvement Program
District 1
Local Highways
COOK COUNTY**

Route / Street	Location	Improvements	Est. Cost	City	MYP Years	
		TAMP Category			Past	Current
CENTRAL AVE	GREEN BAY RD TO SHERIDAN RD Miles = 1.10	RECONSTRUCTION	\$7,190,000	WILMETTE	3	2020
		RECONSTRUCTION - PAVEMENTS				
CENTRAL AVE	GREEN BAY RD TO SHERIDAN RD	CONSTRUCTION ENGINEERING	\$605,000	WILMETTE	3	2020
		RECONSTRUCTION - PAVEMENTS				
CENTRAL AVE	US 30 (LINCOLN HWY) TO CN RR	P.E. (PHASE I)	\$91,000	MATTESON	5	2021-2025
		RECONSTRUCTION - PAVEMENTS				
CENTRAL AVE	US 30 (LINCOLN HWY) TO CN RR	P.E. (PHASE II)	\$189,000	MATTESON	8	2021-2025
		RECONSTRUCTION - PAVEMENTS				
CENTRAL AVE	US 30 (LINCOLN HWY) TO CN RR Miles = 1.00	RECONSTRUCTION	\$2,300,000	MATTESON	8	2021-2025
		RECONSTRUCTION - PAVEMENTS				
CENTRAL ST	AT N SHORE CHANNEL	BRIDGE REPLACEMENT	\$5,500,000	EVANSTON	3	2021-2025
		RECONSTRUCTION - BRIDGES				

**FY 2020-2023 Rebuild Illinois
Highway Improvement Program
District 1
Local Highways
COOK COUNTY**

Route / Street	Location	Improvements	Est. Cost	City	MYP Years	
		TAMP Category			Past	Current
CENTRAL ST	AT N SHORE CHANNEL	CONSTRUCTION ENGINEERING	\$440,000	EVANSTON	3	2021-2025
		RECONSTRUCTION - BRIDGES				
CHERRY ST	AT METRA / UP RR	BRIDGE REPLACEMENT	\$1,200,000	WINNETKA	4	2020
		RECONSTRUCTION - BRIDGES				
CHERRY ST	AT METRA / UP RR	CONSTRUCTION ENGINEERING	\$96,000	WINNETKA	4	2020
		RECONSTRUCTION - BRIDGES				
DEVON AVE	LINCOLN AVE TO MCCORMICK BLVD	LANDSCAPING	\$3,800,000	LINCOLNWOOD	3	2020
		MISCELLANEOUS IMPROVEMENTS				
DEVON AVE	LINCOLN AVE TO MCCORMICK BLVD	CONSTRUCTION ENGINEERING	\$200,000	LINCOLNWOOD	3	2020
		MISCELLANEOUS IMPROVEMENTS				
DIVISION ST	VERMONT ST TO BROADWAY ST Miles = 0.34	STANDARD OVERLAY	\$636,000	BLUE ISLAND	2	2020
		REHABILITATION - PAVEMENTS				

**FY 2020-2023 Rebuild Illinois
Highway Improvement Program
District 1
Local Highways
COOK COUNTY**

Route / Street	Location	Improvements	Est. Cost	City	MYP Years	
		TAMP Category			Past	Current
DIVISION ST	VERMONT ST TO BROADWAY ST	CONSTRUCTION ENGINEERING	\$76,000	BLUE ISLAND	2	2020
		REHABILITATION - PAVEMENTS				
EAST LAKE AVE	AT N BRANCH CHICAGO RIVER	BRIDGE REPLACEMENT	\$4,300,000	WILMETTE	1	2021-2025
	ILLINOIS SPECIAL BRIDGE PROGRAM LOCAL PROJECT; CONTINGENT UPON LOCAL AGENCY PROVIDING MATCHING FUNDS.					
		RECONSTRUCTION - BRIDGES				
EAST LAKE AVE	AT N BRANCH CHICAGO RIVER	CONSTRUCTION ENGINEERING	\$336,000	WILMETTE	1	2021-2025
	ILLINOIS SPECIAL BRIDGE PROGRAM LOCAL PROJECT; CONTINGENT UPON LOCAL AGENCY PROVIDING MATCHING FUNDS.					
		RECONSTRUCTION - BRIDGES				
FORESTVIEW AVE 134TH ST	HALSTED ST TO S PERRY AVE Miles = 0.85	RECONSTRUCTION	\$1,430,000	RIVERDALE	9	2021-2025
		RECONSTRUCTION - PAVEMENTS				
FORESTVIEW AVE 134TH ST	HALSTED ST TO S PERRY AVE	CONSTRUCTION ENGINEERING	\$97,000	RIVERDALE	9	2021-2025
		RECONSTRUCTION - PAVEMENTS				

**FY 2020-2023 Rebuild Illinois
Highway Improvement Program
District 1
Local Highways
COOK COUNTY**

Route / Street	Location	Improvements	Est. Cost	City	MYP Years	
		TAMP Category			Past	Current
GLADSTONE ST	AT ADDISON CREEK	BRIDGE REPLACEMENT	\$700,000	WESTCHESTER	4	2021-2025
		RECONSTRUCTION - BRIDGES				
GLADSTONE ST	AT ADDISON CREEK	CONSTRUCTION ENGINEERING	\$56,000	WESTCHESTER	4	2021-2025
		RECONSTRUCTION - BRIDGES				
GRAND AVE	PEDESTRIAN OVERPASS OVER BNSF RR	BRIDGE (NEW)	\$2,909,000	WESTERN SPRINGS	1	2020
		MISCELLANEOUS IMPROVEMENTS				
GRAND AVE	PEDESTRIAN OVERPASS OVER BNSF RR	CONSTRUCTION ENGINEERING	\$262,000	WESTERN SPRINGS	1	2020
		MISCELLANEOUS IMPROVEMENTS				
HOWARD ST	MILWAUKEE AVE TO LEHIGH AVE	LIGHTING	\$4,321,000	NILES CHICAGO	6	2020
		MISCELLANEOUS IMPROVEMENTS				
HOWARD ST	MILWAUKEE AVE TO LEHIGH AVE	CONSTRUCTION ENGINEERING	\$343,000	NILES CHICAGO	6	2020
		MISCELLANEOUS IMPROVEMENTS				

**FY 2020-2023 Rebuild Illinois
Highway Improvement Program
District 1
Local Highways
COOK COUNTY**

Route / Street	Location	Improvements	Est. Cost	City	MYP Years	
		TAMP Category			Past	Current
JOE ORR RD	BURNHAM AVE TO INDIANA STATE LINE Miles = 0.26	NEW CONSTRUCTION	\$2,042,000	LYNWOOD	18	2021-2025
		INITIAL CONSTRUCTION - PAVEMENTS				
KEDZIE AVE	AT 119TH ST	INTERSECTION RECONSTN	\$70,000	MERRIONETTE PARK	1	2020
		MISCELLANEOUS IMPROVEMENTS				
KENILWORTH AVE	GREEN BAY RD TO SHERIDAN RD Miles = 0.61	STANDARD OVERLAY	\$680,000	KENILWORTH	1	2020
		REHABILITATION - PAVEMENTS				
KENILWORTH AVE	GREEN BAY RD TO SHERIDAN RD	CONSTRUCTION ENGINEERING	\$38,000	KENILWORTH	1	2020
		REHABILITATION - PAVEMENTS				
KENSINGTON RD	DRYDEN PL TO REGENCY DR W Miles = 1.00	STANDARD OVERLAY	\$1,599,000	ARLINGTON HEIGHTS	1	2020
		REHABILITATION - PAVEMENTS				
KENSINGTON RD	DRYDEN PL TO REGENCY DR W	CONSTRUCTION ENGINEERING	\$128,000	ARLINGTON HEIGHTS	1	2020
		REHABILITATION - PAVEMENTS				

**FY 2020-2023 Rebuild Illinois
Highway Improvement Program
District 1
Local Highways
COOK COUNTY**

Route / Street	Location	Improvements	Est. Cost	City	MYP Years	
		TAMP Category			Past	Current
LAKE KATHERINE DR	ILL 83 TO CAL SAG TRAIL	PARKING (NEW)	\$634,000	PALOS HEIGHTS	1	2021-2025
		MISCELLANEOUS IMPROVEMENTS				
LAKE KATHERINE DR	ILL 83 TO CAL SAG TRAIL	CONSTRUCTION ENGINEERING	\$76,000	PALOS HEIGHTS	1	2021-2025
		MISCELLANEOUS IMPROVEMENTS				
LAKE ST	ILL 43 (HARLEM AVE) TO EUCLID AVE Miles = 0.70	RECONSTRUCTION	\$10,162,000	OAK PARK	3	2020
		RECONSTRUCTION - PAVEMENTS				
LAKE ST	AT BROADWAY AVE (N 19TH AVE)	TRAF SIGNAL REPLACEMENT	\$140,000	MELROSE PARK	5	2021-2025
		MISCELLANEOUS IMPROVEMENTS				
LAKE ST	AT BROADWAY AVE (N 19TH AVE)	CONSTRUCTION ENGINEERING	\$13,000	MELROSE PARK	5	2021-2025
		MISCELLANEOUS IMPROVEMENTS				
LEICESTER RD WELLINGTON AVE	AT LAKE COSMAN	P.E. (PHASE II)	\$120,000	ELK GROVE VILLAGE	1	2021-2025
		RECONSTRUCTION - BRIDGES				

**FY 2020-2023 Rebuild Illinois
Highway Improvement Program
District 1
Local Highways
COOK COUNTY**

Route / Street	Location	Improvements	Est. Cost	City	MYP Years	
		TAMP Category			Past	Current
LEICESTER RD WELLINGTON AVE	AT LAKE COSMAN	CULVERT REPLACEMENT	\$2,000,000	ELK GROVE VILLAGE	1	2021-2025
		RECONSTRUCTION - BRIDGES				
LEICESTER RD WELLINGTON AVE	AT LAKE COSMAN	CONSTRUCTION ENGINEERING	\$160,000	ELK GROVE VILLAGE	1	2021-2025
		RECONSTRUCTION - BRIDGES				
LINCOLN AVE BELMONT AVE	LINCOLN AVE: 0.7 MI N OF BELMONT AVE TO WELLINGTON AVE; BELMONT AVE: ASHLAND AVE TO SOUTHPORT AVE	LANDSCAPING	\$6,480,000	CHICAGO	4	2020
		MISCELLANEOUS IMPROVEMENTS				
LINCOLN AVE BELMONT AVE	LINCOLN AVE: 0.7 MI N OF BELMONT AVE TO WELLINGTON AVE; BELMONT AVE: ASHLAND AVE TO SOUTHPORT AVE	CONSTRUCTION ENGINEERING	\$720,000	CHICAGO	4	2020
		MISCELLANEOUS IMPROVEMENTS				
MAIN ST BUTLER ST	EAST END AVE TO 21ST ST Miles = 0.42	RECONSTRUCTION	\$1,620,000	CHICAGO HEIGHTS	8	2021-2025
		RECONSTRUCTION - PAVEMENTS				

**FY 2020-2023 Rebuild Illinois
Highway Improvement Program
District 1
Local Highways
COOK COUNTY**

Route / Street	Location	Improvements	Est. Cost	City	MYP Years	
		TAMP Category			Past	Current
MAIN ST BUTLER ST	EAST END AVE TO 21ST ST	CONSTRUCTION ENGINEERING	\$170,000	CHICAGO HEIGHTS	8	2021-2025
		RECONSTRUCTION - PAVEMENTS				
MAIN ST BICYCLE SIDE PATH	ILLINOIS ST TO ILL 83	BIKEWAY	\$1,600,000	LEMONT	5	2020
		MISCELLANEOUS IMPROVEMENTS				
MAIN ST BICYCLE SIDE PATH	ILLINOIS ST TO ILL 83	CONSTRUCTION ENGINEERING	\$192,000	LEMONT	5	2020
		MISCELLANEOUS IMPROVEMENTS				
MATTESON AVE	AT ILL 50 (CICERO AVE)	TRAF SIGNAL INSTALLATION	\$364,000	MATTESON	8	2021-2025
		MISCELLANEOUS IMPROVEMENTS				
MCCARTHY RD	ILLINOIS ST TO WALKER RD	P.E. (PHASE II)	\$96,000	LEMONT	4	2020
		MISCELLANEOUS IMPROVEMENTS				
MIDLOTHIAN TURNPIKE	CENTRAL AVE TO PULASKI RD	BIKEWAY	\$1,650,000	CRESTWOOD MIDLOTHIAN	2	2021-2025
		MISCELLANEOUS IMPROVEMENTS				

**FY 2020-2023 Rebuild Illinois
Highway Improvement Program
District 1
Local Highways
COOK COUNTY**

Route / Street	Location	Improvements	Est. Cost	City	MYP Years	
		TAMP Category			Past	Current
NATIONAL PKWY	GOLF RD TO HIGGINS RD	P.E. (PHASE II)	\$600,000	SCHAUMBURG	1	2020
		RECONSTRUCTION - PAVEMENTS				
NATIONAL PKWY	GOLF RD TO HIGGINS RD	LAND ACQUISITION	\$200,000	SCHAUMBURG	1	2020
		RECONSTRUCTION - PAVEMENTS				
OLD RIVER RD	AT ILL 19 (IRVING PARK RD)	INTERSECTION IMPROVEMENT	\$827,000	SCHILLER PARK	4	2020
		MISCELLANEOUS IMPROVEMENTS				
OLD RIVER RD	AT ILL 19 (IRVING PARK RD)	CONSTRUCTION ENGINEERING	\$79,000	SCHILLER PARK	4	2020
		MISCELLANEOUS IMPROVEMENTS				
PRATER AVE	AT ADDISON CREEK	BRIDGE SUPERSTRUCTURE	\$420,000	NORTHLAKE	1	2020
		REHABILITATION - BRIDGES				
PRATER AVE	AT ADDISON CREEK	CONSTRUCTION ENGINEERING	\$34,000	NORTHLAKE	1	2020
		REHABILITATION - BRIDGES				

**FY 2020-2023 Rebuild Illinois
Highway Improvement Program
District 1
Local Highways
COOK COUNTY**

Route / Street	Location	Improvements	Est. Cost	City	MYP Years	
		TAMP Category			Past	Current
PROVISO DR	RR YARD ENT TO WOLF RD Miles = 0.52	RECONSTRUCTION	\$2,000,000	BERKELEY	1	2021-2025
		RECONSTRUCTION - PAVEMENTS				
PROVISO DR	RR YARD ENT TO WOLF RD	CONSTRUCTION ENGINEERING	\$268,000	BERKELEY	1	2021-2025
		RECONSTRUCTION - PAVEMENTS				
PULASKI RD	AT 183RD ST	LAND ACQUISITION	\$966,000	COUNTRY CLUB HILLS	1	2020
		MISCELLANEOUS IMPROVEMENTS				
PULASKI RD	AT 183RD ST	P.E. (PHASE II)	\$27,000	COUNTRY CLUB HILLS	1	2020
		MISCELLANEOUS IMPROVEMENTS				
ROBERTS RD	79TH ST TO 87TH ST	P.E. (PHASE I) P.E. (PHASE II)	\$5,000	BRIDGEVIEW JUSTICE HICKORY HILLS	15	2021-2025
		MISCELLANEOUS IMPROVEMENTS				
ROBERTS RD	AT 111TH ST	INTERSECTION IMPROVEMENT	\$1,300,000	PALOS HILLS	2	2021-2025
		MISCELLANEOUS IMPROVEMENTS				

**FY 2020-2023 Rebuild Illinois
Highway Improvement Program
District 1
Local Highways
COOK COUNTY**

Route / Street	Location	Improvements	Est. Cost	City	MYP Years	
		TAMP Category			Past	Current
ROBERTS RD	AT 111TH ST	CONSTRUCTION ENGINEERING	\$80,000	PALOS HILLS	2	2021-2025
		MISCELLANEOUS IMPROVEMENTS				
S BUTLER DR S STONY ISLAND AVE	S BUTLER DR: S DOTY AVE TO S STONY ISLAND AVE; S STONY ISLAND AVE: S BUTLER DR TO 130TH ST <i>ILLINOIS COMPETITIVE FREIGHT PROGRAM PROJECT.</i>	P.E. (PHASE II)	\$480,000	CHICAGO	1	2021-2025
		RECONSTRUCTION - PAVEMENTS				
S BUTLER DR S STONY ISLAND AVE	S BUTLER DR: S DOTY AVE TO S STONY ISLAND AVE; S STONY ISLAND AVE: S BUTLER DR TO 130TH ST Miles = 1.15 <i>ILLINOIS COMPETITIVE FREIGHT PROGRAM PROJECT.</i>	RECONSTRUCTION	\$13,079,000	CHICAGO	1	2021-2025
		RECONSTRUCTION - PAVEMENTS				
SAUK TRAIL	RIGHTON SQUARE RD TO CENTRAL PARK AVE Miles = 0.21	STANDARD OVERLAY	\$159,000	RIGHTON PARK	1	2021-2025
		REHABILITATION - PAVEMENTS				
SAUK TRAIL	RIGHTON SQUARE RD TO CENTRAL PARK AVE	CONSTRUCTION ENGINEERING	\$19,000	RIGHTON PARK	1	2021-2025
		REHABILITATION - PAVEMENTS				

**FY 2020-2023 Rebuild Illinois
Highway Improvement Program
District 1
Local Highways
COOK COUNTY**

Route / Street	Location	Improvements	Est. Cost	City	MYP Years	
		TAMP Category			Past	Current
SCHOENBECK RD	CAMP MCDONALD RD TO WILLOW RD	SIDEWALKS	\$150,000	PROSPECT HEIGHTS	1	2020
		MISCELLANEOUS IMPROVEMENTS				
SHABBONA DR	SAUK TRAIL TO INDIANWOOD BLVD Miles = 0.86	STANDARD OVERLAY	\$2,787,000	PARK FOREST	1	2020
		REHABILITATION - PAVEMENTS				
SHABBONA DR	SAUK TRAIL TO INDIANWOOD BLVD	CONSTRUCTION ENGINEERING	\$223,000	PARK FOREST	1	2020
		REHABILITATION - PAVEMENTS				
UNION AVE	E 30TH ST TO E STEGER RD Miles = 0.52	STANDARD OVERLAY	\$448,000	STEGER	1	2020
		REHABILITATION - PAVEMENTS				
UNION AVE	E 30TH ST TO E STEGER RD	CONSTRUCTION ENGINEERING	\$45,000	STEGER	1	2020
		REHABILITATION - PAVEMENTS				
VARIOUS	VARIOUS LOCATIONS IN CHICAGO	MISCELLANEOUS	\$50,000,000	CHICAGO	1	2020
		MISCELLANEOUS IMPROVEMENTS				

**FY 2020-2023 Rebuild Illinois
Highway Improvement Program
District 1
Local Highways
COOK COUNTY**

Route / Street	Location	Improvements	Est. Cost	City	MYP Years	
		TAMP Category			Past	Current
VARIOUS	ARTERIAL STREET ADA RAMPS	SIDEWALKS	\$1,800,000	CHICAGO	2	2021-2025
		MISCELLANEOUS IMPROVEMENTS				
VARIOUS	ARTERIAL STREET ADA RAMPS	CONSTRUCTION ENGINEERING	\$200,000	CHICAGO	2	2021-2025
		MISCELLANEOUS IMPROVEMENTS				
VARIOUS	ARTERIAL ST RESURFACING (#87 NORTH)	STANDARD OVERLAY	\$7,200,000	CHICAGO	4	2020
		REHABILITATION - PAVEMENTS				
VARIOUS	ARTERIAL ST RESURFACING (#87 NORTH)	CONSTRUCTION ENGINEERING	\$800,000	CHICAGO	4	2020
		REHABILITATION - PAVEMENTS				
VARIOUS	ARTERIAL ST RESURFACING (#88 CENTRAL)	STANDARD OVERLAY	\$7,200,000	CHICAGO	4	2020
		REHABILITATION - PAVEMENTS				
VARIOUS	ARTERIAL ST RESURFACING (#88 CENTRAL)	CONSTRUCTION ENGINEERING	\$800,000	CHICAGO	4	2020
		REHABILITATION - PAVEMENTS				

**FY 2020-2023 Rebuild Illinois
Highway Improvement Program
District 1
Local Highways
COOK COUNTY**

Route / Street	Location	Improvements	Est. Cost	City	MYP Years	
		TAMP Category			Past	Current
VARIOUS	ARTERIAL ST RESURFACING (#89 SOUTH)	STANDARD OVERLAY	\$7,200,000	CHICAGO	4	2020
		REHABILITATION - PAVEMENTS				
VARIOUS	ARTERIAL ST RESURFACING (#89 SOUTH)	CONSTRUCTION ENGINEERING	\$800,000	CHICAGO	4	2020
		REHABILITATION - PAVEMENTS				
VARIOUS	ARTERIAL ST RESURFACING (#90 FAR SOUTH)	STANDARD OVERLAY	\$7,200,000	CHICAGO	4	2020
		REHABILITATION - PAVEMENTS				
VARIOUS	ARTERIAL ST RESURFACING (#90 FAR SOUTH)	CONSTRUCTION ENGINEERING	\$800,000	CHICAGO	4	2020
		REHABILITATION - PAVEMENTS				
VARIOUS	ARTERIAL ST RESURFACING (#91 NORTH)	STANDARD OVERLAY	\$7,200,000	CHICAGO	3	2021-2025
		REHABILITATION - PAVEMENTS				
VARIOUS	ARTERIAL ST RESURFACING (#91 NORTH)	CONSTRUCTION ENGINEERING	\$800,000	CHICAGO	3	2021-2025
		REHABILITATION - PAVEMENTS				

**FY 2020-2023 Rebuild Illinois
Highway Improvement Program
District 1
Local Highways
COOK COUNTY**

Route / Street	Location	Improvements	Est. Cost	City	MYP Years	
		TAMP Category			Past	Current
VARIOUS	ARTERIAL ST RESURFACING (#92 CENTRAL)	STANDARD OVERLAY	\$7,200,000	CHICAGO	3	2021-2025
		REHABILITATION - PAVEMENTS				
VARIOUS	ARTERIAL ST RESURFACING (#92 CENTRAL)	CONSTRUCTION ENGINEERING	\$800,000	CHICAGO	3	2021-2025
		REHABILITATION - PAVEMENTS				
VARIOUS	ARTERIAL ST RESURFACING (#93 SOUTH)	STANDARD OVERLAY	\$7,200,000	CHICAGO	3	2021-2025
		REHABILITATION - PAVEMENTS				
VARIOUS	ARTERIAL ST RESURFACING (#93 SOUTH)	CONSTRUCTION ENGINEERING	\$800,000	CHICAGO	3	2021-2025
		REHABILITATION - PAVEMENTS				
VARIOUS	ARTERIAL ST RESURFACING (#94 FAR SOUTH)	STANDARD OVERLAY	\$7,200,000	CHICAGO	3	2021-2025
		REHABILITATION - PAVEMENTS				
VARIOUS	ARTERIAL ST RESURFACING (#94 FAR SOUTH)	CONSTRUCTION ENGINEERING	\$800,000	CHICAGO	3	2021-2025
		REHABILITATION - PAVEMENTS				

**FY 2020-2023 Rebuild Illinois
Highway Improvement Program
District 1
Local Highways
COOK COUNTY**

Route / Street	Location	Improvements	Est. Cost	City	MYP Years	
		TAMP Category			Past	Current
VARIOUS	ARTERIAL ST RESURFACING (#95 NORTH)	STANDARD OVERLAY	\$7,200,000	CHICAGO	2	2021-2025
		REHABILITATION - PAVEMENTS				
VARIOUS	ARTERIAL ST RESURFACING (#95 NORTH)	CONSTRUCTION ENGINEERING	\$800,000	CHICAGO	2	2021-2025
		REHABILITATION - PAVEMENTS				
VARIOUS	ARTERIAL ST RESURFACING (#96 CENTRAL)	STANDARD OVERLAY	\$7,200,000	CHICAGO	2	2021-2025
		REHABILITATION - PAVEMENTS				
VARIOUS	ARTERIAL ST RESURFACING (#96 CENTRAL)	CONSTRUCTION ENGINEERING	\$800,000	CHICAGO	2	2021-2025
		REHABILITATION - PAVEMENTS				
VARIOUS	ARTERIAL ST RESURFACING (#97 SOUTH)	STANDARD OVERLAY	\$7,200,000	CHICAGO	2	2021-2025
		REHABILITATION - PAVEMENTS				
VARIOUS	ARTERIAL ST RESURFACING (#97 SOUTH)	CONSTRUCTION ENGINEERING	\$800,000	CHICAGO	2	2021-2025
		REHABILITATION - PAVEMENTS				

**FY 2020-2023 Rebuild Illinois
Highway Improvement Program
District 1
Local Highways
COOK COUNTY**

Route / Street	Location	Improvements	Est. Cost	City	MYP Years	
		TAMP Category			Past	Current
VARIOUS	ARTERIAL ST RESURFACING (#98 FAR SOUTH)	STANDARD OVERLAY	\$7,200,000	CHICAGO	2	2021-2025
		REHABILITATION - PAVEMENTS				
VARIOUS	ARTERIAL ST RESURFACING (#98 FAR SOUTH)	CONSTRUCTION ENGINEERING	\$800,000	CHICAGO	2	2021-2025
		REHABILITATION - PAVEMENTS				
VARIOUS	ARTERIAL ST RESURFACING (#99 NORTH)	STANDARD OVERLAY	\$7,200,000	CHICAGO	1	2021-2025
		REHABILITATION - PAVEMENTS				
VARIOUS	ARTERIAL ST RESURFACING (#99 NORTH)	CONSTRUCTION ENGINEERING	\$800,000	CHICAGO	1	2021-2025
		REHABILITATION - PAVEMENTS				
VARIOUS	ARTERIAL ST RESURFACING (#100 CENTRAL)	STANDARD OVERLAY	\$7,200,000	CHICAGO	1	2021-2025
		REHABILITATION - PAVEMENTS				
VARIOUS	ARTERIAL ST RESURFACING (#100 CENTRAL)	CONSTRUCTION ENGINEERING	\$800,000	CHICAGO	1	2021-2025
		REHABILITATION - PAVEMENTS				

**FY 2020-2023 Rebuild Illinois
Highway Improvement Program
District 1
Local Highways
COOK COUNTY**

Route / Street	Location	Improvements	Est. Cost	City	MYP Years	
		TAMP Category			Past	Current
VARIOUS	ARTERIAL ST RESURFACING (#101 SOUTH)	STANDARD OVERLAY	\$7,200,000	CHICAGO	1	2021-2025
		REHABILITATION - PAVEMENTS				
VARIOUS	ARTERIAL ST RESURFACING (#101 SOUTH)	CONSTRUCTION ENGINEERING	\$800,000	CHICAGO	1	2021-2025
		REHABILITATION - PAVEMENTS				
VARIOUS	ARTERIAL ST RESURFACING (#102 FAR SOUTH)	STANDARD OVERLAY	\$7,200,000	CHICAGO	1	2021-2025
		REHABILITATION - PAVEMENTS				
VARIOUS	ARTERIAL ST RESURFACING (#102 FAR SOUTH)	CONSTRUCTION ENGINEERING	\$800,000	CHICAGO	1	2021-2025
		REHABILITATION - PAVEMENTS				
VARIOUS	BRIDGE INSPECTION SERVICES #2	P.E. (BRIDGE INSPECTION)	\$5,760,000	CHICAGO	3	2021-2025
		MISCELLANEOUS IMPROVEMENTS				
VARIOUS	BRIDGE INSPECTION SERVICES #2	CONSTRUCTION ENGINEERING	\$640,000	CHICAGO	3	2021-2025
		MISCELLANEOUS IMPROVEMENTS				

**FY 2020-2023 Rebuild Illinois
Highway Improvement Program
District 1
Local Highways
COOK COUNTY**

Route / Street	Location	Improvements	Est. Cost	City	MYP Years	
		TAMP Category			Past	Current
VARIOUS	BRIDGE INSPECTION SERVICES #3	P.E. (BRIDGE INSPECTION)	\$5,760,000	CHICAGO	1	2021-2025
		MISCELLANEOUS IMPROVEMENTS				
VARIOUS	BRIDGE INSPECTION SERVICES #3	CONSTRUCTION ENGINEERING	\$640,000	CHICAGO	1	2021-2025
		MISCELLANEOUS IMPROVEMENTS				
VARIOUS	BRIDGE / VIADUCT PAINTING - PROJECT #11	BRIDGE PAINTING	\$1,080,000	CHICAGO	5	2020
		PRESERVATION - BRIDGES				
VARIOUS	BRIDGE / VIADUCT PAINTING - PROJECT #11	CONSTRUCTION ENGINEERING	\$120,000	CHICAGO	5	2020
		PRESERVATION - BRIDGES				
VARIOUS	BRIDGE / VIADUCT PAINTING - PROJECT #12	BRIDGE PAINTING	\$1,080,000	CHICAGO	5	2020
		PRESERVATION - BRIDGES				
VARIOUS	BRIDGE / VIADUCT PAINTING - PROJECT #12	CONSTRUCTION ENGINEERING	\$120,000	CHICAGO	5	2020
		PRESERVATION - BRIDGES				

**FY 2020-2023 Rebuild Illinois
Highway Improvement Program
District 1
Local Highways
COOK COUNTY**

Route / Street	Location	Improvements	Est. Cost	City	MYP Years	
		TAMP Category			Past	Current
VARIOUS	BRIDGE / VIADUCT PAINTING - PROJECT #13	BRIDGE PAINTING	\$1,080,000	CHICAGO	4	2021-2025
		PRESERVATION - BRIDGES				
VARIOUS	BRIDGE / VIADUCT PAINTING - PROJECT #13	CONSTRUCTION ENGINEERING	\$120,000	CHICAGO	4	2021-2025
		PRESERVATION - BRIDGES				
VARIOUS	BRIDGE / VIADUCT PAINTING - PROJECT #14	BRIDGE PAINTING	\$1,080,000	CHICAGO	4	2021-2025
		PRESERVATION - BRIDGES				
VARIOUS	BRIDGE / VIADUCT PAINTING - PROJECT #14	CONSTRUCTION ENGINEERING	\$120,000	CHICAGO	4	2021-2025
		PRESERVATION - BRIDGES				
VARIOUS	BRIDGE / VIADUCT PAINTING - PROJECT #15	BRIDGE PAINTING	\$1,080,000	CHICAGO	3	2021-2025
		PRESERVATION - BRIDGES				
VARIOUS	BRIDGE / VIADUCT PAINTING - PROJECT #15	CONSTRUCTION ENGINEERING	\$120,000	CHICAGO	3	2021-2025
		PRESERVATION - BRIDGES				

**FY 2020-2023 Rebuild Illinois
Highway Improvement Program
District 1
Local Highways
COOK COUNTY**

Route / Street	Location	Improvements	Est. Cost	City	MYP Years	
		TAMP Category			Past	Current
VARIOUS	BRIDGE / VIADUCT PAINTING - PROJECT #16	BRIDGE PAINTING	\$1,080,000	CHICAGO	3	2021-2025
		PRESERVATION - BRIDGES				
VARIOUS	BRIDGE / VIADUCT PAINTING - PROJECT #16	CONSTRUCTION ENGINEERING	\$120,000	CHICAGO	3	2021-2025
		PRESERVATION - BRIDGES				
VARIOUS	BRIDGE / VIADUCT PAINTING - PROJECT #17	BRIDGE PAINTING	\$1,080,000	CHICAGO	2	2021-2025
		PRESERVATION - BRIDGES				
VARIOUS	BRIDGE / VIADUCT PAINTING - PROJECT #17	CONSTRUCTION ENGINEERING	\$120,000	CHICAGO	2	2021-2025
		PRESERVATION - BRIDGES				
VARIOUS	BRIDGE / VIADUCT PAINTING - PROJECT #18	BRIDGE PAINTING	\$1,080,000	CHICAGO	2	2021-2025
		PRESERVATION - BRIDGES				
VARIOUS	BRIDGE / VIADUCT PAINTING - PROJECT #18	CONSTRUCTION ENGINEERING	\$120,000	CHICAGO	2	2021-2025
		PRESERVATION - BRIDGES				

**FY 2020-2023 Rebuild Illinois
Highway Improvement Program
District 1
Local Highways
COOK COUNTY**

Route / Street	Location	Improvements	Est. Cost	City	MYP Years	
		TAMP Category			Past	Current
VINCENNES RD	OLD VINCENNES RD (152ND ST) TO US 6 Miles = 0.97	STANDARD OVERLAY	\$186,000	SOUTH HOLLAND	5	2021-2025
		REHABILITATION - PAVEMENTS				
VINCENNES RD	OLD VINCENNES RD (152ND ST) TO US 6	CONSTRUCTION ENGINEERING	\$13,000	SOUTH HOLLAND	5	2021-2025
		REHABILITATION - PAVEMENTS				
VINCENNES RD	US 6 (162ND ST) TO ARMORY DR Miles = 1.12	STANDARD OVERLAY	\$1,080,000	SOUTH HOLLAND	2	2020
		REHABILITATION - PAVEMENTS				
VINCENNES RD	US 6 (162ND ST) TO ARMORY DR	CONSTRUCTION ENGINEERING	\$76,000	SOUTH HOLLAND	2	2020
		REHABILITATION - PAVEMENTS				
WASHINGTON BLVD	WCL OF MAYWOOD TO 1ST AVE Miles = 1.30	STANDARD OVERLAY	\$2,670,000	MAYWOOD	1	2021-2025
		REHABILITATION - PAVEMENTS				
WASHINGTON BLVD	WCL OF MAYWOOD TO 1ST AVE	CONSTRUCTION ENGINEERING	\$206,000	MAYWOOD	1	2021-2025
		REHABILITATION - PAVEMENTS				

**FY 2020-2023 Rebuild Illinois
Highway Improvement Program
District 1
Local Highways
COOK COUNTY**

Route / Street	Location	Improvements	Est. Cost	City	MYP Years	
		TAMP Category			Past	Current
WENTWORTH AVE	BERNICE RD TO RIDGE RD Miles = 1.06	STANDARD OVERLAY	\$720,000	LANSING	2	2020
		REHABILITATION - PAVEMENTS				
WENTWORTH AVE	BERNICE RD TO RIDGE RD	CONSTRUCTION ENGINEERING	\$54,000	LANSING	2	2020
		REHABILITATION - PAVEMENTS				
WILLOW RD	WINNETKA WCL TO PROVIDENT AVE Miles = 1.10	RECONSTRUCTION	\$3,134,000	WINNETKA	10	2021-2025
		RECONSTRUCTION - PAVEMENTS				
WILLOW RD	WINNETKA WCL TO PROVIDENT AVE	CONSTRUCTION ENGINEERING	\$219,000	WINNETKA	10	2021-2025
		RECONSTRUCTION - PAVEMENTS				
WOLF RD	AT 183RD ST	TRAF SIGNAL MODERNIZATION	\$200,000	ORLAND PARK	5	2020
		MISCELLANEOUS IMPROVEMENTS				
WOLF RD	AT 183RD ST	CONSTRUCTION ENGINEERING	\$6,000	ORLAND PARK	5	2020
		MISCELLANEOUS IMPROVEMENTS				

**FY 2020-2023 Rebuild Illinois
Highway Improvement Program
District 1
Local Highways
COOK COUNTY**

Route / Street	Location	Improvements	Est. Cost	City	MYP Years	
		TAMP Category			Past	Current
WOODFIELD RD	MEACHAM RD TO ILL 53 E FR RD Miles = 0.82	RECONSTRUCTION	\$6,400,000	SCHAUMBURG	5	2020
		RECONSTRUCTION - PAVEMENTS				

**FY 2020-2023 Rebuild Illinois
Highway Improvement Program
District 1
Local Highways
DUPAGE COUNTY**

Route / Street	Location	Improvements	Est. Cost	City	MYP Years	
		TAMP Category			Past	Current
ILL 19 IRVING PARK RD	E OF EICKLEMAN DR TO RUSH ST	INTERSECTION IMPROVEMENT TRAF SIGNAL MODERNIZATION	\$611,000	ITASCA	3	2020
		MISCELLANEOUS IMPROVEMENTS				
ILL 53 LINCOLN AVE	MULLIGAN DR TO HOBSON RD	SIDEWALKS	\$252,000	WOODRIDGE	1	2020
		MISCELLANEOUS IMPROVEMENTS				
ILL 59 W BRANCH DUPAGE RIVER TRAIL	W DUPAGE WOODS FOREST PRESERVE TO BLACKWELL FOREST PRESERVE	BIKEWAY	\$778,000	WEST CHICAGO	3	2020
		MISCELLANEOUS IMPROVEMENTS				
31ST ST	HIGHLAND AVE TO MEYERS RD	BIKEWAY	\$1,640,000	DOWNERS GROVE OAK BROOK	7	2021-2025
		MISCELLANEOUS IMPROVEMENTS				
75TH ST	LYMAN AVE TO S WILLIAMS ST Miles = 0.99	STANDARD OVERLAY WIDENING EXISTING PAVEMENT	\$2,437,000	DOWNERS GROVE	2	2020
		REHABILITATION - PAVEMENTS				

**FY 2020-2023 Rebuild Illinois
Highway Improvement Program
District 1
Local Highways
DUPAGE COUNTY**

Route / Street	Location	Improvements	Est. Cost	City	MYP Years	
		TAMP Category			Past	Current
83RD ST	ILL 53 TO JANES AVE Miles = 1.16	STANDARD OVERLAY	\$854,000	WOODRIDGE	1	2020
		REHABILITATION - PAVEMENTS				
E BRANCH DUPAGE RIVER TRAIL	MAPLE AVE TO MULLIGAN DR IN S LISLE & WOODRIDGE	BIKEWAY	\$878,000		4	2021-2025
		MISCELLANEOUS IMPROVEMENTS				
EASTERN AVE PEDESTRIAN BRIDGE	FLAGG CREEK AT HARRIS ST	BRIDGE REPLACEMENT	\$191,000	CLARENDON HILLS	1	2021-2025
		MISCELLANEOUS IMPROVEMENTS				
EASTERN AVE PEDESTRIAN BRIDGE	FLAGG CREEK AT HARRIS ST	CONSTRUCTION ENGINEERING	\$14,000	CLARENDON HILLS	1	2021-2025
		MISCELLANEOUS IMPROVEMENTS				
ELGIN O'HARE WESTE ACCESS CORRIDOR	AT LAKE ST (HANOVER PARK), ROSELLE RD (ROSELLE), PLUM GROVE RD (ROSELLE), W OF ILL 53/ROHLWING RD (ITASCA)	LANDSCAPING	\$167,000	ITASCA HANOVER PARK ROSELLE	2	2020
		MISCELLANEOUS IMPROVEMENTS				

**FY 2020-2023 Rebuild Illinois
Highway Improvement Program
District 1
Local Highways
DUPAGE COUNTY**

Route / Street	Location	Improvements	Est. Cost	City	MYP Years	
		TAMP Category			Past	Current
EOLA RD ILLINOIS PRAIRIE PATH	N OF FERRY RD TO I-88 (RONALD REAGAN MEMORIAL TOLLWAY)	BIKEWAY	\$1,653,000		4	2020
		MISCELLANEOUS IMPROVEMENTS				
GARY AVE	GREAT WESTERN TRAIL (ST. CHARLES RD) TO ARMY TRAIL RD	BIKEWAY	\$2,493,000	BLOOMINGDALE CAROL STREAM	1	2020
		MISCELLANEOUS IMPROVEMENTS				
GARY AVE	GREAT WESTERN TRAIL (ST. CHARLES RD) TO ARMY TRAIL RD	CONSTRUCTION ENGINEERING	\$260,000	BLOOMINGDALE CAROL STREAM	1	2020
		MISCELLANEOUS IMPROVEMENTS				
GENEVA RD	AT W BRANCH DUPAGE RIVER	P.E. (PHASE II)	\$288,000		1	2021-2025
	ILLINOIS SPECIAL BRIDGE PROGRAM LOCAL PROJECT; CONTINGENT UPON LOCAL AGENCY PROVIDING MATCHING FUNDS.					
		REHABILITATION - BRIDGES				
GENEVA RD	AT W BRANCH DUPAGE RIVER	BRIDGE REHABILITATION	\$3,600,000		2	2021-2025
	ILLINOIS SPECIAL BRIDGE PROGRAM LOCAL PROJECT; CONTINGENT UPON LOCAL AGENCY PROVIDING MATCHING FUNDS.					
		REHABILITATION - BRIDGES				

**FY 2020-2023 Rebuild Illinois
Highway Improvement Program
District 1
Local Highways
DUPAGE COUNTY**

Route / Street	Location	Improvements	Est. Cost	City	MYP Years	
		TAMP Category			Past	Current
GENEVA RD	AT W BRANCH DUPAGE RIVER	CONSTRUCTION ENGINEERING	\$146,000		2	2021-2025
ILLINOIS SPECIAL BRIDGE PROGRAM LOCAL PROJECT; CONTINGENT UPON LOCAL AGENCY PROVIDING MATCHING FUNDS.						
		REHABILITATION - BRIDGES				
GREENBROOK BLVD	LAKE ST TO ARLINGTON DR Miles = 0.61	RECONSTRUCTION	\$1,990,000	HANOVER PARK	20	2020
		RECONSTRUCTION - PAVEMENTS				
KUHN RD	ARMY TRAIL RD TO 0.1 MI S OF LIES RD	BIKEWAY	\$392,000	CAROL STREAM	4	2021-2025
		MISCELLANEOUS IMPROVEMENTS				
MACK RD	AT W BRANCH DUPAGE RIVER	BRIDGE SUPERSTRUCTURE	\$3,783,000	WARRENVILLE	1	2021-2025
		REHABILITATION - BRIDGES				
MACK RD	AT W BRANCH DUPAGE RIVER	CONSTRUCTION ENGINEERING	\$299,000	WARRENVILLE	1	2021-2025
		REHABILITATION - BRIDGES				

**FY 2020-2023 Rebuild Illinois
Highway Improvement Program
District 1
Local Highways
DUPAGE COUNTY**

Route / Street	Location	Improvements	Est. Cost	City	MYP Years	
		TAMP Category			Past	Current
MACK RD	ILL 59 TO MCKEE MARSH PARKING LOT IN BLACKWELL FOREST PRESERVE	P.E. (PHASE II)	\$200,000	WARRENVILLE	1	2020
		REHABILITATION - BRIDGES				
MACK RD	ILL 59 TO MCKEE MARSH PARKING LOT IN BLACKWELL FOREST PRESERVE	BIKEWAY	\$683,000	WARRENVILLE	2	2021-2025
		MISCELLANEOUS IMPROVEMENTS				
MACK RD	ILL 59 TO MCKEE MARSH PARKING LOT IN BLACKWELL FOREST PRESERVE	CONSTRUCTION ENGINEERING	\$52,000	WARRENVILLE	2	2021-2025
		MISCELLANEOUS IMPROVEMENTS				
MAIN ST	CHURCH RD TO YORK RD Miles = 0.47	RECONSTRUCTION	\$838,000	BENSENVILLE	17	2021-2025
		RECONSTRUCTION - PAVEMENTS				
MAIN ST	S OF LINDEN ST TO S OF PENNSYLVANIA AVE Miles = 0.40	STANDARD OVERLAY	\$289,000	GLEN ELLYN	4	2020
		REHABILITATION - PAVEMENTS				
MAIN ST	ST CHARLES TO WILSON RD Miles = 1.38	STANDARD OVERLAY	\$1,377,000	LOMBARD	1	2021-2025
		REHABILITATION - PAVEMENTS				

**FY 2020-2023 Rebuild Illinois
Highway Improvement Program
District 1
Local Highways
DUPAGE COUNTY**

Route / Street	Location	Improvements	Est. Cost	City	MYP Years	
		TAMP Category			Past	Current
N MAIN ST	COLE AVE TO SEMINARY AVE	CONSTRUCTION ENGINEERING	\$29,000	WHEATON	1	2020
		REHABILITATION - PAVEMENTS				
NORTH AURORA RD	FRONTENAC RD TO FAIRWAY DR Miles = 0.92	RECONSTRUCTION	\$11,700,000	NAPERVILLE	1	2021-2025
		RECONSTRUCTION - PAVEMENTS				
PRINCE CROSSING RD	GENEVA RD TO NORTH AVE Miles = 1.79	STANDARD OVERLAY WIDENING EXISTING PAVEMENT	\$979,000	WEST CHICAGO	1	2020
		REHABILITATION - PAVEMENTS				
PRINCE CROSSING RD	GENEVA RD TO NORTH AVE	CONSTRUCTION ENGINEERING	\$34,000	WEST CHICAGO	1	2020
		REHABILITATION - PAVEMENTS				
PROSPECT AVE PENNSYLVANIA AVE MAIN ST CRESCENT BLVD	PROSPECT AVE: PENNSYLVANIA AVE TO S OF DUANE ST; PENNSYLVANIA AVE: PROSPECT AVE TO PARK BLVD; MAIN ST: ANTHONY ST TO HILLSIDE AVE; CRESCENT BLVD: MAIN ST TO PARK BLVD Miles = 1.00	STANDARD OVERLAY	\$864,000	GLEN ELLYN	1	2021-2025
		REHABILITATION - PAVEMENTS				

**FY 2020-2023 Rebuild Illinois
Highway Improvement Program
District 1
Local Highways
DUPAGE COUNTY**

Route / Street	Location	Improvements	Est. Cost	City	MYP Years	
		TAMP Category			Past	Current
RIVER TRAIL E BRANCH DUPAGE	MAPLE AVE TO MULLIGAN DR IN S LISLE & WOODRIDGE	CONSTRUCTION ENGINEERING	\$155,000		1	2021-2025
		MISCELLANEOUS IMPROVEMENTS				
S SCHMALE RD GUNDERSON DR S PRESIDENT ST	S SCHMALE RD: N OF GUNDERSON DR TO MAIN PL; GUNDERSON DR: S SCHMALE RD TO S PRESIDENT ST; S PRESIDENT ST: GREAT WESTERN TRAIL TO GUNDERSON DR & COMMUNITY PK TO GENEVA RD	BIKEWAY	\$1,021,000	CAROL STREAM	3	2020
		MISCELLANEOUS IMPROVEMENTS				
SPRINGFIELD DR	LAKE ST TO SCHICK RD Miles = 1.13	STANDARD OVERLAY	\$535,000	BLOOMINGDALE	3	2020
		REHABILITATION - PAVEMENTS				
TIMBER LN	AT TRIB W BRANCH DUPAGE RIVER	P.E. (PHASE II)	\$52,000		1	2020
		RECONSTRUCTION - BRIDGES				
TIMBER LN	AT TRIB W BRANCH DUPAGE RIVER	CULVERT REPLACEMENT	\$360,000		1	2021-2025
		RECONSTRUCTION - BRIDGES				

**FY 2020-2023 Rebuild Illinois
Highway Improvement Program
District 1
Local Highways
DUPAGE COUNTY**

Route / Street	Location	Improvements	Est. Cost	City	MYP Years	
		TAMP Category			Past	Current
TIMBER LN	AT TRIB W BRANCH DUPAGE RIVER	CONSTRUCTION ENGINEERING	\$40,000		1	2021-2025
		RECONSTRUCTION - BRIDGES				
VARIOUS	E BRANCH DUPAGE RIVER TRAIL - BENEDICTINE CONNECTOR	BIKEWAY	\$2,410,000	LISLE	7	2021-2025
		MISCELLANEOUS IMPROVEMENTS				
WARRENVILLE RD BATAVIA RD RIVER RD	WARRENVILLE RD: BEHRS CIRCLE DR E TO WINFIELD RD; BATAVIA RD: 0.1 MI S OF MAIN ST TO WARRENVILLE RD; RIVER RD: 0.1 MI N OF ROGERS AVE TO WARRENVILLE RD	CHANNELIZATION	\$787,000	WARRENVILLE	6	2020
		MISCELLANEOUS IMPROVEMENTS				
WARRENVILLE RD CH 3	AT E BRANCH DUPAGE RIVER	BRIDGE REPLACEMENT	\$3,900,000	LISLE	3	2021-2025
	ILLINOIS SPECIAL BRIDGE PROGRAM LOCAL PROJECT; CONTINGENT UPON LOCAL AGENCY PROVIDING MATCHING FUNDS.					
		RECONSTRUCTION - BRIDGES				
WARRENVILLE RD CH 3	AT E BRANCH DUPAGE RIVER	CONSTRUCTION ENGINEERING	\$240,000	LISLE	3	2021-2025
	ILLINOIS SPECIAL BRIDGE PROGRAM LOCAL PROJECT; CONTINGENT UPON LOCAL AGENCY PROVIDING MATCHING FUNDS.					
		RECONSTRUCTION - BRIDGES				

**FY 2020-2023 Rebuild Illinois
Highway Improvement Program
District 1
Local Highways
DUPAGE COUNTY**

Route / Street	Location	Improvements	Est. Cost	City	MYP Years	
		TAMP Category			Past	Current
WASHINGTON ST	AT W BRANCH DUPAGE RIVER	BRIDGE REPLACEMENT	\$6,194,000	NAPERVILLE	4	2020
		RECONSTRUCTION - BRIDGES				
WASHINGTON ST	AT W BRANCH DUPAGE RIVER	CONSTRUCTION ENGINEERING	\$434,000	NAPERVILLE	4	2020
		RECONSTRUCTION - BRIDGES				
WOODWARD AVE	WOODRIDGE NCL TO 75TH ST Miles = 0.40	STANDARD OVERLAY	\$960,000	WOODRIDGE	1	2020
		REHABILITATION - PAVEMENTS				
YORK RD HARGER RD	YORK RD: BRUSH HILL RD TO HARGER RD; HARGER RD: I-88 RAMP (WB) TO YORK RD Miles = 0.42	STANDARD OVERLAY WIDENING EXISTING PAVEMENT	\$3,300,000	OAK BROOK ELMHURST	2	2021-2025
		REHABILITATION - PAVEMENTS				
YORK RD HARGER RD	YORK RD: BRUSH HILL RD TO HARGER RD; HARGER RD: I-88 RAMP (WB) TO YORK RD	CONSTRUCTION ENGINEERING	\$182,000	OAK BROOK ELMHURST	2	2021-2025
		REHABILITATION - PAVEMENTS				

**FY 2020-2023 Rebuild Illinois
Highway Improvement Program
District 1
Local Highways
KANE COUNTY**

Route / Street	Location	Improvements	Est. Cost	City	MYP Years	
		TAMP Category			Past	Current
ILL 38 STATE ST	ILL 25 TO KIRK RD Miles = 1.25	RECONSTRUCTION	\$9,013,000	GENEVA	1	2021-2025
		RECONSTRUCTION - PAVEMENTS				
ANDERSON RD	KESLINGER RD TO FREEDOM RD Miles = 0.01	RECONSTRUCTION	\$1,133,000	ELBURN	1	2020
		RECONSTRUCTION - PAVEMENTS				
ANDERSON RD	KESLINGER RD TO FREEDOM RD	CONSTRUCTION ENGINEERING	\$71,000	ELBURN	1	2020
		RECONSTRUCTION - PAVEMENTS				
BLISS RD	AT ILL 47	INTERSECTION IMPROVEMENT	\$1,600,000	SUGAR GROVE	4	2020
		MISCELLANEOUS IMPROVEMENTS				
BLISS RD	AT ILL 47	CONSTRUCTION ENGINEERING	\$63,000	SUGAR GROVE	4	2020
		MISCELLANEOUS IMPROVEMENTS				
COOMBS RD	OVER DM&E RR	LAND ACQUISITION	\$58,000		2	2020
		INITIAL CONSTRUCTION - BRIDGES				

**FY 2020-2023 Rebuild Illinois
Highway Improvement Program
District 1
Local Highways
KANE COUNTY**

Route / Street	Location	Improvements	Est. Cost	City	MYP Years	
		TAMP Category			Past	Current
COOMBS RD	OVER DM&E RR	BRIDGE REPLACEMENT	\$1,890,000		3	2020
		RECONSTRUCTION - BRIDGES				
COOMBS RD	OVER DM&E RR	CONSTRUCTION ENGINEERING	\$71,000		3	2020
		RECONSTRUCTION - BRIDGES				
DAUBERMAN RD EXT	US 30 TO GRANART RD Miles = 0.62	NEW CONSTRUCTION	\$10,415,000		1	2021-2025
		INITIAL CONSTRUCTION - PAVEMENTS				
FARNSWORTH AVE	AT INDIAN CREEK	P.E. (PHASE II)	\$160,000	AURORA	1	2020
		RECONSTRUCTION - BRIDGES				
FARNSWORTH AVE	AT INDIAN CREEK	BRIDGE REPLACEMENT	\$1,400,000	AURORA	1	2021-2025
		RECONSTRUCTION - BRIDGES				
FRANSWORTH AVE	AT INDIAN CREEK	CONSTRUCTION ENGINEERING	\$120,000	AURORA	1	2021-2025
		RECONSTRUCTION - BRIDGES				

**FY 2020-2023 Rebuild Illinois
Highway Improvement Program
District 1
Local Highways
KANE COUNTY**

Route / Street	Location	Improvements	Est. Cost	City	MYP Years	
		TAMP Category			Past	Current
KIRK RD	OVER UP RR 0.3 MI S OF ILL 38 (ROOSEVELT RD)	BRIDGE REPLACEMENT	\$19,000,000		4	2021-2025
		RECONSTRUCTION - BRIDGES				
KIRK RD	OVER UP RR 0.3 MI S OF ILL 38 (ROOSEVELT RD)	CONSTRUCTION ENGINEERING	\$608,000		4	2021-2025
		RECONSTRUCTION - BRIDGES				
MAIN ST	VAN NORTWICK AVE TO WATER ST Miles = 0.59	RECONSTRUCTION	\$7,400,000	BATAVIA	8	2020
		RECONSTRUCTION - PAVEMENTS				
MAIN ST	VAN NORTWICK AVE TO WATER ST	CONSTRUCTION ENGINEERING	\$50,000	BATAVIA	8	2020
		RECONSTRUCTION - PAVEMENTS				
MONTGOMERY RD	AT WAUBONSIE CREEK	P.E. (PHASE II)	\$83,000	AURORA	1	2020
		RECONSTRUCTION - BRIDGES				
MONTGOMERY RD	AT WAUBONSIE CREEK	BRIDGE REPLACEMENT	\$1,034,000	AURORA	3	2021-2025
		RECONSTRUCTION - BRIDGES				

**FY 2020-2023 Rebuild Illinois
Highway Improvement Program
District 1
Local Highways
KANE COUNTY**

Route / Street	Location	Improvements	Est. Cost	City	MYP Years	
		TAMP Category			Past	Current
MONTGOMERY RD	AT WAUBONSIE CREEK	CONSTRUCTION ENGINEERING	\$83,000	AURORA	3	2021-2025
		RECONSTRUCTION - BRIDGES				
MUIRHEAD RD	OVER CN RR	BRIDGE REPLACEMENT	\$1,500,000		2	2020
		RECONSTRUCTION - BRIDGES				
MUIRHEAD RD	OVER CN RR	CONSTRUCTION ENGINEERING	\$120,000		2	2020
		RECONSTRUCTION - BRIDGES				
PRAIRIE ST	WILSON ST TO PINE ST Miles = 0.46	RECONSTRUCTION	\$1,669,000	BATAVIA	3	2021-2025
		RECONSTRUCTION - PAVEMENTS				
PRAIRIE ST	WILSON ST TO PINE ST	CONSTRUCTION ENGINEERING	\$188,000	BATAVIA	3	2021-2025
		RECONSTRUCTION - PAVEMENTS				

**FY 2020-2023 Rebuild Illinois
Highway Improvement Program
District 1
Local Highways
LAKE COUNTY**

Route / Street	Location	Improvements	Est. Cost	City	MYP Years	
		TAMP Category			Past	Current
ATKINSON RD	AT MIDDLEFORK N BRANCH 0.2 MI E OF I-94	BRIDGE REPLACEMENT	\$450,000	GREEN OAKS	9	2021-2025
		RECONSTRUCTION - BRIDGES				
ATKINSON RD	AT MIDDLEFORK N BRANCH 0.2 MI E OF I-94	CONSTRUCTION ENGINEERING	\$40,000	GREEN OAKS	5	2021-2025
		RECONSTRUCTION - BRIDGES				
BEECH ST	AT RAVINE N OF BEECH LN	P.E. (PHASE II)	\$142,000	HIGHLAND PARK	1	2020
		RECONSTRUCTION - BRIDGES				
BEECH ST	AT RAVINE N OF BEECH LN	BRIDGE REPLACEMENT	\$1,750,000	HIGHLAND PARK	1	2021-2025
		RECONSTRUCTION - BRIDGES				
BEECH ST	AT RAVINE N OF BEECH LN	CONSTRUCTION ENGINEERING	\$174,000	HIGHLAND PARK	1	2021-2025
		RECONSTRUCTION - BRIDGES				
BELVIDERE ST	OVER CNW RR & ILL 137	BRIDGE REPLACEMENT	\$3,810,000	WAUKEGAN	11	2021-2025
		RECONSTRUCTION - BRIDGES				

**FY 2020-2023 Rebuild Illinois
Highway Improvement Program
District 1
Local Highways
LAKE COUNTY**

Route / Street	Location	Improvements	Est. Cost	City	MYP Years	
		TAMP Category			Past	Current
BELVIDERE ST	OVER CNW RR & ILL 137	CONSTRUCTION ENGINEERING	\$240,000	WAUKEGAN	11	2021-2025
		RECONSTRUCTION - BRIDGES				
BRADLEY RD RIVERWOODS BLVD	I-94 TO ILL 60 Miles = 1.76	RECONSTRUCTION	\$1,951,000	METTAWA	7	2021-2025
		RECONSTRUCTION - PAVEMENTS				
BRADLEY RD RIVERWOODS BLVD	I-94 TO ILL 60	CONSTRUCTION ENGINEERING	\$137,000	METTAWA	7	2021-2025
		RECONSTRUCTION - PAVEMENTS				
BRANDYWYN LN	PRAIRIE RD TO DEERFIELD PKWY Miles = 2.10	RECONSTRUCTION	\$3,176,000	BUFFALO GROVE	3	2021-2025
		RECONSTRUCTION - PAVEMENTS				
BRANDYWYN LN	PRAIRIE RD TO DEERFIELD PKWY	CONSTRUCTION ENGINEERING	\$413,000	BUFFALO GROVE	3	2021-2025
		RECONSTRUCTION - PAVEMENTS				
CASEY RD	US 45 TO ILL 20 (MILWAUKEE AVE) Miles = 2.25	RECONSTRUCTION	\$1,110,000		3	2021-2025
		RECONSTRUCTION - PAVEMENTS				

**FY 2020-2023 Rebuild Illinois
Highway Improvement Program
District 1
Local Highways
LAKE COUNTY**

Route / Street	Location	Improvements	Est. Cost	City	MYP Years	
		TAMP Category			Past	Current
CASEY RD	US 45 TO ILL 20 (MILWAUKEE AVE)	CONSTRUCTION ENGINEERING	\$88,000		3	2021-2025
		RECONSTRUCTION - PAVEMENTS				
CENTRAL AVE	AT UNNAMED RAVINE 0.1 MI W OF LAKE MICHIGAN	BRIDGE REPLACEMENT	\$1,210,000	HIGHLAND PARK	4	2020
		RECONSTRUCTION - BRIDGES				
CENTRAL AVE	AT UNNAMED RAVINE 0.1 MI W OF LAKE MICHIGAN	CONSTRUCTION ENGINEERING	\$116,000	HIGHLAND PARK	4	2020
		RECONSTRUCTION - BRIDGES				
CLAVEY RD	AT SKOKIE DITCH	BRIDGE REPLACEMENT	\$10,252,000	HIGHLAND PARK	4	2020
		RECONSTRUCTION - BRIDGES				
CLAVEY RD	AT SKOKIE DITCH	CONSTRUCTION ENGINEERING	\$760,000	HIGHLAND PARK	4	2020
		RECONSTRUCTION - BRIDGES				
DEERFIELD RD	MILWAUKEE AVE TO SAUNDERS RD Miles = 2.00	ADDITIONAL LANES	\$24,000,000	RIVERWOODS	4	2021-2025
		INITIAL CONSTRUCTION - PAVEMENTS				

**FY 2020-2023 Rebuild Illinois
Highway Improvement Program
District 1
Local Highways
LAKE COUNTY**

Route / Street	Location	Improvements	Est. Cost	City	MYP Years	
		TAMP Category			Past	Current
DIVISION ST	OVER METRA STATION / CN RR	BRIDGE (NEW)	\$500,000	MUNDELEIN	2	2020
		INITIAL CONSTRUCTION - BRIDGES				
DUGDALE RD	14TH ST TO ARGONNE DR Miles = 0.61	RECONSTRUCTION	\$945,000	NORTH CHICAGO	9	2021-2025
		RECONSTRUCTION - PAVEMENTS				
DUGDALE RD	14TH ST TO ARGONNE DR	CONSTRUCTION ENGINEERING	\$95,000	NORTH CHICAGO	9	2021-2025
		RECONSTRUCTION - PAVEMENTS				
E CUBA RD	S KRUEGER RD TO OLD MCHENRY RD Miles = 2.02	RECONSTRUCTION	\$1,505,000	LONG GROVE	4	2020
		RECONSTRUCTION - PAVEMENTS				
E CUBA RD	S KRUEGER RD TO OLD MCHENRY RD	CONSTRUCTION ENGINEERING	\$144,000	LONG GROVE	4	2020
		RECONSTRUCTION - PAVEMENTS				
EVERETT RD	AT ILL 43 (WAUKEGAN RD)	CHANNELIZATION	\$2,519,000	LAKE FOREST	2	2020
		MISCELLANEOUS IMPROVEMENTS				

**FY 2020-2023 Rebuild Illinois
Highway Improvement Program
District 1
Local Highways
LAKE COUNTY**

Route / Street	Location	Improvements	Est. Cost	City	MYP Years	
		TAMP Category			Past	Current
FISH LAKE RD	NIPPERSINK RD TO ILL 120	INTERSECTION RECONSTN	\$1,364,000	VOLO	4	2021-2025
		RECONSTRUCTION - PAVEMENTS				
FISH LAKE RD	NIPPERSINK RD TO ILL 120	CONSTRUCTION ENGINEERING	\$96,000	VOLO	4	2021-2025
		RECONSTRUCTION - PAVEMENTS				
GREEN BAY RD	OVER UP RR N OF BATH & TENNIS CLUB RD	P.E. (PHASE I)	\$88,000	LAKE BLUFF	1	2020
		REHABILITATION - BRIDGES				
GREEN BAY RD	CENTRAL AVE TO CLAVEY RD Miles = 1.99	RECONSTRUCTION	\$8,800,000	HIGHLAND PARK	3	2020
		RECONSTRUCTION - PAVEMENTS				
GREEN BAY RD	CENTRAL AVE TO CLAVEY RD	CONSTRUCTION ENGINEERING	\$448,000	HIGHLAND PARK	3	2020
		RECONSTRUCTION - PAVEMENTS				
HART RD	AT US 14	CHANNELIZATION INTERSECTION IMPROVEMENT	\$6,441,000	BARRINGTON	1	2020
		MISCELLANEOUS IMPROVEMENTS				

**FY 2020-2023 Rebuild Illinois
Highway Improvement Program
District 1
Local Highways
LAKE COUNTY**

Route / Street	Location	Improvements	Est. Cost	City	MYP Years	
		TAMP Category			Past	Current
HOOK DR	ORCHARD LN TO NICOLE LN	P.E. (PHASE II)	\$311,000	ROUND LAKE BEACH	1	2021-2025
		INITIAL CONSTRUCTION - PAVEMENTS				
HOOK DR	ORCHARD LN TO NICOLE LN Miles = 0.36	NEW CONSTRUCTION	\$3,113,000	ROUND LAKE BEACH	1	2021-2025
		INITIAL CONSTRUCTION - PAVEMENTS				
HOOK DR	ORCHARD LN TO NICOLE LN	CONSTRUCTION ENGINEERING	\$374,000	ROUND LAKE BEACH	1	2021-2025
		INITIAL CONSTRUCTION - PAVEMENTS				
JUDSON AVE	AT UNNAMED RAVINE 0.1 MI SE OF MARSHMAN ST	P.E. (PHASE II)	\$141,000	HIGHLAND PARK	1	2020
		RECONSTRUCTION - BRIDGES				
JUDSON AVE	AT UNNAMED RAVINE 0.1 MI SE OF MARSHMAN ST	BRIDGE REPLACEMENT	\$1,750,000	HIGHLAND PARK	1	2021-2025
		RECONSTRUCTION - BRIDGES				
JUDSON AVE	AT UNNAMED RAVINE 0.1 MI SE OF MARSHMAN ST	CONSTRUCTION ENGINEERING	\$174,000	HIGHLAND PARK	1	2021-2025
		RECONSTRUCTION - BRIDGES				

**FY 2020-2023 Rebuild Illinois
Highway Improvement Program
District 1
Local Highways
LAKE COUNTY**

Route / Street	Location	Improvements	Est. Cost	City	MYP Years	
		TAMP Category			Past	Current
LAKE RD	AT UNNAMED RAVINE N OF WOODBINE LN	BRIDGE REPLACEMENT	\$1,400,000	LAKE FOREST	8	2021-2025
		RECONSTRUCTION - BRIDGES				
LAKE RD	AT UNNAMED RAVINE N OF WOODBINE LN	CONSTRUCTION ENGINEERING	\$148,000	LAKE FOREST	8	2021-2025
		RECONSTRUCTION - BRIDGES				
LAKE ST	ST PETER ST TO ILL 83 (MAIN ST) Miles = 0.38	STANDARD OVERLAY	\$300,000	ANTIOCH	17	2021-2025
		REHABILITATION - PAVEMENTS				
LAKE ST	ST PETER ST TO ILL 83 (MAIN ST)	CONSTRUCTION ENGINEERING	\$22,000	ANTIOCH	17	2021-2025
		REHABILITATION - PAVEMENTS				
LAKE ZURICH RD	CITIZENS PARK DR TO US 14	INTERSECTION RECONSTN	\$3,839,000	BARRINGTON	3	2021-2025
		RECONSTRUCTION - PAVEMENTS				
LAKE ZURICH RD	CITIZENS PARK DR TO US 14	CONSTRUCTION ENGINEERING	\$350,000	BARRINGTON	3	2021-2025
		RECONSTRUCTION - PAVEMENTS				

**FY 2020-2023 Rebuild Illinois
Highway Improvement Program
District 1
Local Highways
LAKE COUNTY**

Route / Street	Location	Improvements	Est. Cost	City	MYP Years	
		TAMP Category			Past	Current
LAKEVIEW PKWY	CENTER DR TO FAIRWAY DR Miles = 0.70	STANDARD OVERLAY WIDENING EXISTING PAVEMENT	\$3,721,000	VERNON HILLS	8	2020
		REHABILITATION - PAVEMENTS				
LAKEVIEW PKWY	CENTER DR TO FAIRWAY DR	P.E. (PHASE II)	\$363,000	VERNON HILLS	1	2020
		REHABILITATION - PAVEMENTS				
LAKEVIEW PKWY	CENTER DR TO FAIRWAY DR	CONSTRUCTION ENGINEERING	\$336,000	VERNON HILLS	8	2020
		REHABILITATION - PAVEMENTS				
N KRUEGER RD	GILMER RD TO ILL 22	PRELIMINARY ENGINEERING	\$102,000	LONG GROVE	1	2020
		RECONSTRUCTION - PAVEMENTS				
N KRUEGER RD	GILMER RD TO ILL 22 Miles = 1.13	RECONSTRUCTION	\$1,001,000	LONG GROVE	4	2021-2025
		RECONSTRUCTION - PAVEMENTS				
N KRUEGER RD	GILMER RD TO ILL 22	CONSTRUCTION ENGINEERING	\$96,000	LONG GROVE	4	2021-2025
		RECONSTRUCTION - PAVEMENTS				

**FY 2020-2023 Rebuild Illinois
Highway Improvement Program
District 1
Local Highways
LAKE COUNTY**

Route / Street	Location	Improvements	Est. Cost	City	MYP Years	
		TAMP Category			Past	Current
NIPPERSINK BLVD	OAK ST TO GRAND AVE Miles = 0.28	RECONSTRUCTION	\$1,873,000	FOX LAKE	1	2021-2025
		RECONSTRUCTION - PAVEMENTS				
NIPPERSINK BLVD	OAK ST TO GRAND AVE	CONSTRUCTION ENGINEERING	\$121,000	FOX LAKE	1	2021-2025
		RECONSTRUCTION - PAVEMENTS				
OAK SPRING RD	AT DES PLAINES RIVER	BRIDGE REPLACEMENT	\$2,500,000		4	2021-2025
		RECONSTRUCTION - BRIDGES				
OAK SPRING RD	AT DES PLAINES RIVER	CONSTRUCTION ENGINEERING	\$220,000		4	2021-2025
		RECONSTRUCTION - BRIDGES				
PARK AVE W	AT SKOKIE DITCH	BRIDGE REPLACEMENT	\$4,004,000	HIGHLAND PARK	6	2021-2025
	ILLINOIS SPECIAL BRIDGE PROGRAM LOCAL PROJECT; CONTINGENT UPON LOCAL AGENCY PROVIDING MATCHING FUNDS.					
		RECONSTRUCTION - BRIDGES				

**FY 2020-2023 Rebuild Illinois
Highway Improvement Program
District 1
Local Highways
LAKE COUNTY**

Route / Street	Location	Improvements	Est. Cost	City	MYP Years	
		TAMP Category			Past	Current
PARK AVE W	AT SKOKIE DITCH	CONSTRUCTION ENGINEERING	\$320,000	HIGHLAND PARK	5	2021-2025
ILLINOIS SPECIAL BRIDGE PROGRAM LOCAL PROJECT; CONTINGENT UPON LOCAL AGENCY PROVIDING MATCHING FUNDS.						
RECONSTRUCTION - BRIDGES						
RIVERWOODS RD WESTMINSTER WAY	RIVERWOODS RD: N OF BRAMPTON LN TO N OF SURREY LN; WESTMINSTER WAY: NW OF STORY BOOK LN TO 0.1 MI SE OF STORY BOOK LN	BIKEWAY	\$124,000	LINCOLNSHIRE	1	2020
MISCELLANEOUS IMPROVEMENTS						
ROBERT PARKER COFFIN RD	AT BUFFALO CREEK	BRIDGE REPLACEMENT	\$650,000	LONG GROVE	4	2020
RECONSTRUCTION - BRIDGES						
ROBERT PARKER COFFIN RD	AT BUFFALO CREEK	CONSTRUCTION ENGINEERING	\$52,000	LONG GROVE	4	2020
RECONSTRUCTION - BRIDGES						
ROCKLAND RD	AT DES PLAINES RIVER	BRIDGE REHABILITATION	\$2,890,000	LIBERTYVILLE	3	2021-2025
REHABILITATION - BRIDGES						

**FY 2020-2023 Rebuild Illinois
Highway Improvement Program
District 1
Local Highways
LAKE COUNTY**

Route / Street	Location	Improvements	Est. Cost	City	MYP Years	
		TAMP Category			Past	Current
ROCKLAND RD	AT DES PLAINES RIVER	CONSTRUCTION ENGINEERING	\$347,000	LIBERTYVILLE	3	2021-2025
		REHABILITATION - BRIDGES				
ROCKLAND RD	DES PLAINES RIVER TO ST. MARYS RD Miles = 0.76	RECONSTRUCTION	\$1,977,000	LIBERTYVILLE GREEN OAKS	3	2020
		RECONSTRUCTION - PAVEMENTS				
ROCKLAND RD	DES PLAINES RIVER TO ST. MARYS RD	CONSTRUCTION ENGINEERING	\$199,000	LIBERTYVILLE GREEN OAKS	3	2020
		RECONSTRUCTION - PAVEMENTS				
S GENESEE ST	AT WAUKEGAN RIVER S OF W WATER ST	BRIDGE SUPERSTRUCTURE	\$3,210,000	WAUKEGAN	11	2021-2025
		REHABILITATION - BRIDGES				
S GENESEE ST	AT WAUKEGAN RIVER S OF W WATER ST	CONSTRUCTION ENGINEERING	\$206,000	WAUKEGAN	11	2021-2025
		REHABILITATION - BRIDGES				
SAYTON RD	S OF HONING RD TO ROLLINS RD Miles = 0.33	STANDARD OVERLAY	\$560,000	FOX LAKE	4	2020
		REHABILITATION - PAVEMENTS				

**FY 2020-2023 Rebuild Illinois
Highway Improvement Program
District 1
Local Highways
LAKE COUNTY**

Route / Street	Location	Improvements	Est. Cost	City	MYP Years	
		TAMP Category			Past	Current
SAYTON RD	S OF HONING RD TO ROLLINS RD	CONSTRUCTION ENGINEERING	\$27,000	FOX LAKE	4	2020
		REHABILITATION - PAVEMENTS				
THOMPSON BLVD	ARLINGTON HEIGHTS RD TO WEILAND RD Miles = 2.07	RECONSTRUCTION	\$6,236,000	BUFFALO GROVE	3	2020
		RECONSTRUCTION - PAVEMENTS				
THOMPSON BLVD	ARLINGTON HEIGHTS RD TO WEILAND RD	CONSTRUCTION ENGINEERING	\$649,000	BUFFALO GROVE	3	2020
		RECONSTRUCTION - PAVEMENTS				
W APTAKISIC RD WEILAND RD	W APTAKISIC RD: JOSEPH CT TO BOND ST; WEILAND RD: APTAKISIC RD TO DEERFIELD PKWY Miles = 1.11	RECONSTRUCTION RR CROSSING IMPROVEMENT INTERSECTION IMPROVEMENT	\$11,090,000	BUFFALO GROVE	1	2020
		RECONSTRUCTION - PAVEMENTS				
W APTAKISIC RD WEILAND RD	W APTAKISIC RD: JOSEPH CT TO BOND ST; WEILAND RD: APTAKISIC RD TO DEERFIELD PKWY	CONSTRUCTION ENGINEERING	\$956,000	BUFFALO GROVE	1	2020
		RECONSTRUCTION - PAVEMENTS				
WADE ST	AT UNNAMED RAVINE 0.2 MI N OF MARSHMAN ST	P.E. (PHASE II)	\$139,000	HIGHLAND PARK	1	2020
		RECONSTRUCTION - BRIDGES				

**FY 2020-2023 Rebuild Illinois
Highway Improvement Program
District 1
Local Highways
LAKE COUNTY**

Route / Street	Location	Improvements	Est. Cost	City	MYP Years	
		TAMP Category			Past	Current
WADE ST	AT UNNAMED RAVINE 0.2 MI N OF MARSHMAN ST	BRIDGE REPLACEMENT	\$1,750,000	HIGHLAND PARK	1	2021-2025

RECONSTRUCTION - BRIDGES

WADE ST	AT UNNAMED RAVINE 0.2 MI N OF MARSHMAN ST	CONSTRUCTION ENGINEERING	\$174,000	HIGHLAND PARK	1	2021-2025
---------	---	--------------------------	-----------	---------------	---	-----------

RECONSTRUCTION - BRIDGES

**FY 2020-2023 Rebuild Illinois
Highway Improvement Program
District 1
Local Highways
MCHENRY COUNTY**

Route / Street	Location	Improvements	Est. Cost	City	MYP Years	
		TAMP Category			Past	Current
HUNTER RD	AT LITTLE BEAVER CREEK	P.E. (PHASE I)	\$150,000		1	2020
		REHABILITATION - BRIDGES				
HUNTER RD	AT LITTLE BEAVER CREEK	P.E. (PHASE II)	\$96,000		1	2020
		REHABILITATION - BRIDGES				
HUNTER RD	AT LITTLE BEAVER CREEK	BRIDGE REHABILITATION	\$800,000		1	2021-2025
		REHABILITATION - BRIDGES				
JOHNSON RD THAYER RD	AT NIPPERSINK CREEK	P.E. (PHASE II)	\$240,000		1	2021-2025
		REHABILITATION - BRIDGES				
JOHNSON RD THAYER RD	AT NIPPERSINK CREEK	BRIDGE REHABILITATION	\$2,400,000		1	2021-2025
		REHABILITATION - BRIDGES				
LAKEVIEW DR	AT ISLAND LAKE	BRIDGE REPLACEMENT	\$1,000,000	ISLAND LAKE	8	2021-2025
		RECONSTRUCTION - BRIDGES				

**FY 2020-2023 Rebuild Illinois
Highway Improvement Program
District 1
Local Highways
MCHENRY COUNTY**

Route / Street	Location	Improvements	Est. Cost	City	MYP Years	
		TAMP Category			Past	Current
LAKEVIEW DR	AT ISLAND LAKE	CONSTRUCTION ENGINEERING	\$80,000	ISLAND LAKE	8	2021-2025
		RECONSTRUCTION - BRIDGES				
MAIN ST	W OF WINN RD TO 0.3 MI W OF BLIVIN ST	SIDEWALKS CULVERT REPAIR	\$77,000	SPRING GROVE	1	2020
		MISCELLANEOUS IMPROVEMENTS				
MAIN ST	AT CRYSTAL LAKE AVE	INTERSECTION RECONSTN	\$3,520,000	CRYSTAL LAKE	7	2020
		RECONSTRUCTION - PAVEMENTS				
MAIN ST	CRYSTAL LAKE AVE TO US 14	RR CROSSING IMPROVEMENT	\$235,000	CRYSTAL LAKE	2	2020
		MISCELLANEOUS IMPROVEMENTS				
MILLSTREAM RD	AT KISHWAUKEE RIVER & S BRANCH KISHWAUKEE RIVER	BRIDGE REPLACEMENT	\$2,300,000		1	2021-2025
		RECONSTRUCTION - BRIDGES				
N MAIN ST	ILL 176 TO UP RR Miles = 0.32	RECONSTRUCTION	\$2,733,000	CRYSTAL LAKE	4	2020
		RECONSTRUCTION - PAVEMENTS				

**FY 2020-2023 Rebuild Illinois
Highway Improvement Program
District 1
Local Highways
MCHENRY COUNTY**

Route / Street	Location	Improvements	Est. Cost	City	MYP Years	
		TAMP Category			Past	Current
S MADISON ST	AT SOUTH ST & LAKE AVE	INTERSECTION RECONSTN	\$2,515,000	WOODSTOCK	3	2020
		RECONSTRUCTION - PAVEMENTS				
S MADISON ST	AT SOUTH ST & LAKE ST	CONSTRUCTION ENGINEERING	\$100,000	WOODSTOCK	3	2020
		MISCELLANEOUS IMPROVEMENTS				
WHITE OAKS RD	AT W BRANCH PISCASAW CREEK	P.E. (PHASE II)	\$120,000		1	2021-2025
		REHABILITATION - BRIDGES				
WHITE OAKS RD	AT W BRANCH PISCASAW CREEK	BRIDGE REHABILITATION	\$1,000,000		1	2021-2025
		REHABILITATION - BRIDGES				

**FY 2020-2023 Rebuild Illinois
Highway Improvement Program
District 1
Local Highways
WILL COUNTY**

Route / Street	Location	Improvements	Est. Cost	City	MYP Years	
		TAMP Category			Past	Current
ILL 50 CICERO AVE	UNIVERSITY PKWY TO MONEE NCL	LIGHTING	\$1,000,000	UNIVERSITY PARK	5	2020
		MISCELLANEOUS IMPROVEMENTS				
ILL 50 CICERO AVE	UNIVERSITY PKWY TO MONEE NCL	CONSTRUCTION ENGINEERING	\$50,000	UNIVERSITY PARK	5	2020
		MISCELLANEOUS IMPROVEMENTS				
80TH AVE	AT 191ST ST	CHANNELIZATION	\$2,320,000	TINLEY PARK	2	2020
		MISCELLANEOUS IMPROVEMENTS				
80TH AVE	AT 191ST ST	CONSTRUCTION ENGINEERING	\$240,000	TINLEY PARK	2	2020
		MISCELLANEOUS IMPROVEMENTS				
143RD ST	LINCOLN HWY TO ILL 59 Miles = 1.00	RECONSTRUCTION	\$20,000,000	PLAINFIELD	9	2021-2025
		RECONSTRUCTION - PAVEMENTS				
ABE ST	AT SPRING CREEK	BRIDGE REPLACEMENT	\$2,500,000	JOLIET	5	2021-2025
		RECONSTRUCTION - BRIDGES				

**FY 2020-2023 Rebuild Illinois
Highway Improvement Program
District 1
Local Highways
WILL COUNTY**

Route / Street	Location	Improvements	Est. Cost	City	MYP Years	
		TAMP Category			Past	Current
ABE ST	AT SPRING CREEK	CONSTRUCTION ENGINEERING	\$200,000	JOLIET	5	2021-2025
		RECONSTRUCTION - BRIDGES				
BAKER RD	AT JACKSON CREEK	BRIDGE REPLACEMENT	\$1,000,000		4	2020
		RECONSTRUCTION - BRIDGES				
BAKER RD	AT JACKSON CREEK	CONSTRUCTION ENGINEERING	\$120,000		4	2020
		RECONSTRUCTION - BRIDGES				
BRIDGE ST MULTI-USE PATH	W OF MCKINLEY WOODS RD AT HUNTERS CROSSING SUBDIVISION TO I&M CANAL	BIKEWAY	\$71,000	CHANNAHON	1	2020
		MISCELLANEOUS IMPROVEMENTS				
CRETE RD	RICHTON RD TO EXCHANGE ST Miles = 0.86	RECONSTRUCTION	\$1,528,000	CRETE	4	2021-2025
		RECONSTRUCTION - PAVEMENTS				
DANNE RD	AT PLUM CREEK BRANCH 0.7 MI E OF KLEMME RD	BRIDGE REPLACEMENT	\$1,500,000	CRETE	2	2020
		RECONSTRUCTION - BRIDGES				

**FY 2020-2023 Rebuild Illinois
Highway Improvement Program
District 1
Local Highways
WILL COUNTY**

Route / Street	Location	Improvements	Est. Cost	City	MYP Years	
		TAMP Category			Past	Current
DANNE RD	AT PLUM CREEK BRANCH 0.7 MI E OF KLEMME RD	CONSTRUCTION ENGINEERING	\$120,000	CRETE	2	2020
		RECONSTRUCTION - BRIDGES				
ESSINGTON RD CATON FARM RD	ESSINGTON RD: BILTMORE ST TO CATON FARM RD; CATON FARM RD: COSMIC DR TO JUNE ST	CONSTRUCTION ENGINEERING	\$40,000	JOLIET	1	2020
		MISCELLANEOUS IMPROVEMENTS				
ESSINGTON RD	AT ROCK RUN CREEK	LAND ACQUISITION	\$16,000	JOLIET	1	2020
		REHABILITATION - BRIDGES				
EXCHANGE ST	CRETE RD TO ILL 394	P.E. (PHASE II)	\$25,000	CRETE	8	2021-2025
		RECONSTRUCTION - PAVEMENTS				
EXCHANGE ST	CRETE RD TO ILL 394 Miles = 1.65	RECONSTRUCTION	\$883,000	CRETE	8	2021-2025
		RECONSTRUCTION - PAVEMENTS				
EXCHANGE ST	CRETE RD TO ILL 394	CONSTRUCTION ENGINEERING	\$37,000	CRETE	8	2021-2025
		RECONSTRUCTION - PAVEMENTS				

**FY 2020-2023 Rebuild Illinois
Highway Improvement Program
District 1
Local Highways
WILL COUNTY**

Route / Street	Location	Improvements	Est. Cost	City	MYP Years	
		TAMP Category			Past	Current
INDIAN BOUNDARY RD	AT SPRING HOLE CREEK	BRIDGE REPLACEMENT	\$1,400,000	PLAINFIELD	2	2021-2025
		RECONSTRUCTION - BRIDGES				
INDIAN BOUNDARY RD	AT SPRING HOLE CREEK	CONSTRUCTION ENGINEERING	\$134,000	PLAINFIELD	2	2021-2025
		RECONSTRUCTION - BRIDGES				
KANKAKEE ST	AT FORKED CREEK 0.3 MI N OF ILL 53	BRIDGE REHABILITATION	\$994,000	WILMINGTON	8	2021-2025
		REHABILITATION - BRIDGES				
KANKAKEE ST	AT FORKED CREEK 0.3 MI N OF ILL 53	CONSTRUCTION ENGINEERING	\$48,000	WILMINGTON	7	2021-2025
		REHABILITATION - BRIDGES				
LARAWAY ROAD	US 52 TO CEDAR RD Miles = 3.34	RECONSTRUCTION	\$7,950,000	NEW LENOX	1	2020
		RECONSTRUCTION - PAVEMENTS				
MONEE-MANHATTAN RD	HAMILTON AVE TO CLEVELAND AVE Miles = 0.06	STANDARD OVERLAY	\$2,500,000	MONEE	4	2021-2025
		REHABILITATION - PAVEMENTS				

**FY 2020-2023 Rebuild Illinois
Highway Improvement Program
District 1
Local Highways
WILL COUNTY**

Route / Street	Location	Improvements	Est. Cost	City	MYP Years	
		TAMP Category			Past	Current
MONEE-MANHATTAN RD	HAMILTON AVE TO CLEVELAND AVE	CONSTRUCTION ENGINEERING	\$200,000	MONEE	4	2021-2025
		REHABILITATION - PAVEMENTS				
PENFIELD ST	GOULD ST TO ILL 1 Miles = 0.56	RECONSTRUCTION	\$3,320,000	BEECHER	3	2020
		RECONSTRUCTION - PAVEMENTS				
PENFIELD ST	GOULD ST TO ILL 1	CONSTRUCTION ENGINEERING	\$354,000	BEECHER	3	2020
		RECONSTRUCTION - PAVEMENTS				
RENWICK RD	RIVER RD TO ILL 59 Miles = 1.00	STANDARD OVERLAY	\$1,600,000	PLAINFIELD	1	2020
		REHABILITATION - PAVEMENTS				
RENWICK RD	RIVER RD TO ILL 59	CONSTRUCTION ENGINEERING	\$128,000	PLAINFIELD	1	2020
		REHABILITATION - PAVEMENTS				
ST LOUIS ST	MISSISSIPPI AVE TO ILL 53 Miles = 0.12	RECONSTRUCTION	\$3,215,000	ELWOOD	10	2020
		RECONSTRUCTION - PAVEMENTS				

**FY 2020-2023 Rebuild Illinois
Highway Improvement Program
District 1
Local Highways
WILL COUNTY**

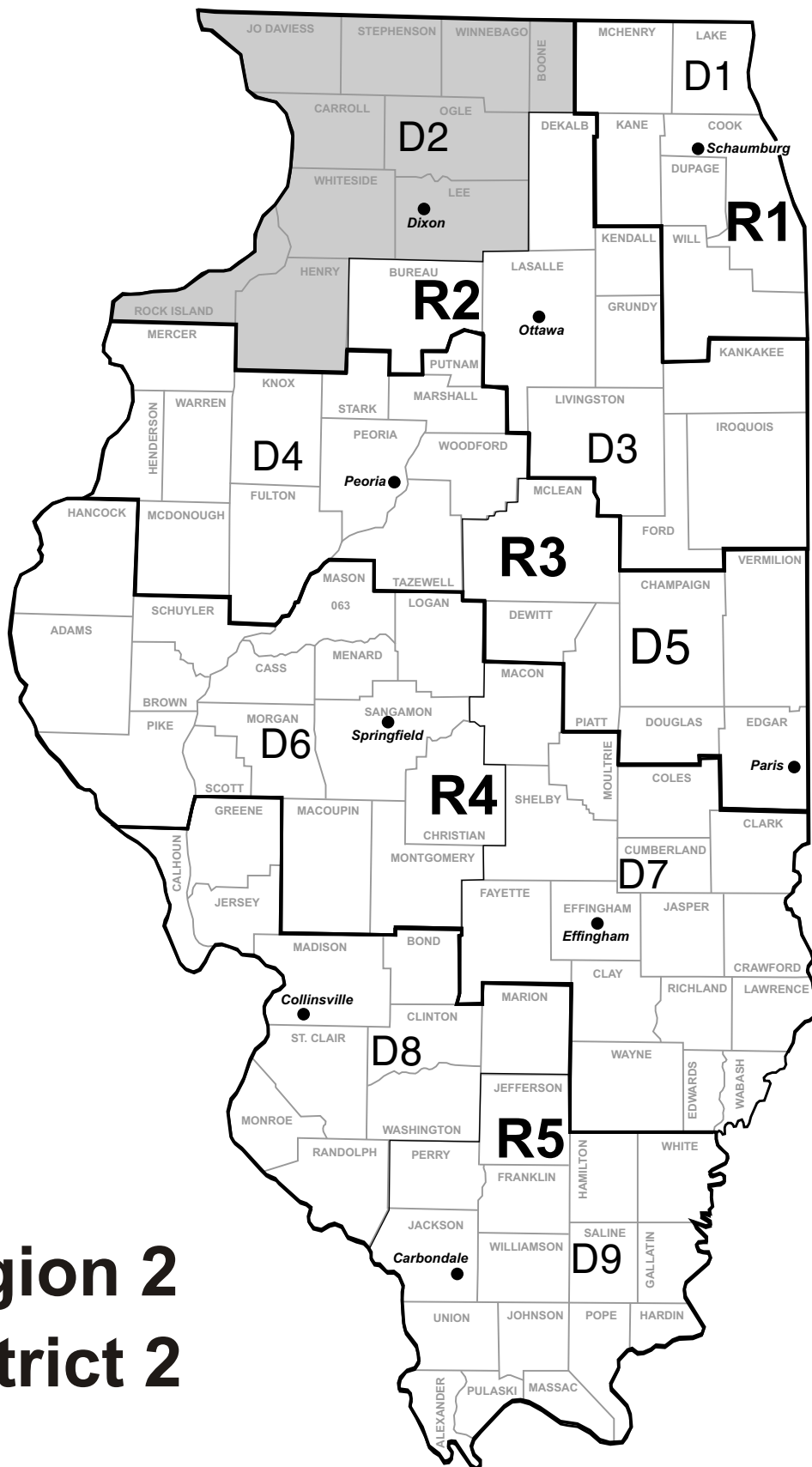
Route / Street	Location	Improvements	Est. Cost	City	MYP Years	
		TAMP Category			Past	Current
ST LOUIS ST	MISSISSIPPI AVE TO ILL 53	CONSTRUCTION ENGINEERING	\$201,000	ELWOOD	10	2020
		RECONSTRUCTION - PAVEMENTS				

**FY 2020-2023 Rebuild Illinois
Highway Improvement Program
District 1
Local Highways
DISTRICT-WIDE**

Route / Street	Location	Improvements	Est. Cost	City	MYP Years	
		TAMP Category			Past	Current
VARIOUS	DISTRICTWIDE CMAQ PROJECTS	MISCELLANEOUS	\$100,952,000		4	2020
		MISCELLANEOUS IMPROVEMENTS				
VARIOUS	DISTRICTWIDE CMAQ PROJECTS	MISCELLANEOUS	\$487,146,000		3	2021-2025
		RECONSTRUCTION - PAVEMENTS				

Region 2

District 2



**TRANSPORTATION PROGRAM SUMMARY
ILLINOIS DEPARTMENT OF TRANSPORTATION
REGION 2, DISTRICT 2, DIXON**

Overview

Highway District 2 encompasses 10 counties in northwestern Illinois and includes the cities of Rockford, Rock Island-Moline, Geneseo, Rochelle, Dixon, Freeport, Belvidere, Kewanee and Sterling-Rock Falls, plus many smaller communities which serve as satellites for the larger employment centers or as focal points of this farming area. The state highway system in District 2 consists of 1,606 miles of highways and 838 bridges, supporting 10.6 million vehicle miles of travel daily.

State Program

The program for state and local highways will average \$3.91 billion annually for the FY 2020-2025 period. Approximately \$1.28 billion will be provided during FY 2020-2025 for improvements to state highways in District 2. The following table summarizes anticipated accomplishments on the state highway system in District 2 during this time frame.

FY 2020-2025 Programmed Improvements

<u>Roadway Maintenance</u>	
Interstate NHS (miles)	25
Non-Interstate NHS (miles)	122
Non-NHS Marked (miles)	81
Non-NHS Unmarked (miles)	3
<u>Bridges</u>	
Interstate NHS (Sq. Ft.)	658,514
Non-Interstate NHS (Sq. Ft.)	206,746
Non-NHS Marked (Sq. Ft.)	42,416
Non-NHS Unmarked (Sq. Ft.)	30,437
<u>Safety/System Modernization</u>	
Interstate NHS (miles)	0
Non-Interstate NHS (miles)	2
Non-NHS Marked (miles)	1
Non-NHS Unmarked (miles)	0
Safety Locations (number)	24
<u>System Expansion</u>	
Interstate NHS (miles)	0
Non-Interstate NHS (miles)	12
Non-NHS Marked (miles)	1
Non-NHS Unmarked (miles)	0
New Bridges (Sq. Ft.)	1,497
<u>Preservation</u>	
Roads & Bridges (\$M)	55.631

Major Highway projects of interest that are tentatively scheduled during the FY 2020-2025 time frame include:

- **Interstate 39/US 20/US 51 from 0.4 mile north of Baxter Road to Interstate 90 0.3 mile north of Harrison Avenue Interchange and US 20 from 0.7 mile west of Alpine Road to Interstate 39 in Winnebago County.** Resurfacing on 11.5 miles (including ramp repair) is programmed in FY 2020 at a cost of \$21 million.

- **Interstate 74/US 6 (new bridge) over the Mississippi River in Moline.** Iowa is the lead agency on the project, and Illinois will reimburse Iowa as projects are let for construction and work is completed. The Central Section of the new bridge was split into multiple construction contracts: two contracts for the river bridge, three contracts on the Illinois side and multiple contracts on the Iowa side. The reimbursement to Iowa for the Central Section for construction of the new bridges across the Mississippi River including lighting and construction engineering is programmed during FY 2020-2025 at a cost of \$74.5 million. Of this total, \$45.4 million is programmed in FY 2020. In addition, landscaping on the Illinois side of the river is programmed during FY 2021-2025 at a cost of \$1.5 million.
- **Interstate 74 from 0.4 mile south of Illinois 81 to 0.2 mile north of Illinois 17 in Henry County.** Resurfacing, patching and cold milling on 7.3 miles are programmed in FY 2020 at a cost of \$14.5 million.
- **Interstate 80 over the Mississippi River in Rock Island County.** A bridge replacement, reconstruction of 0.6 mile, engineering for a project and environmental linkage study, engineering for location, environmental and design studies, engineering for contract plans, land acquisition, railroad engineering, utility adjustments and construction engineering are programmed during FY 2020-2025 at a cost of \$304.5 million. Of this total, engineering for the completion of a project and environmental linkage study is funded in FY 2020 at a cost of \$20,000. *Illinois is the lead agency for this project with Iowa sharing equally in the costs.*
- **Interstate 80 from Rock River to US 6 in Henry County.** Resurfacing and patching on 3 miles and a new bridge deck are programmed during FY 2021-2025 at a cost of \$9.5 million.
- **Interstate 280 at the Mississippi River southwest of Rock Island in Rock Island County.** A new bridge deck and bridge painting are programmed during FY 2021-2025 at a cost of \$36 million. *Illinois is the lead agency for this project with Iowa sharing equally in the costs.*
- **Illinois 2 over the Rock River in Rockton.** A bridge replacement, median crossover, engineering for contract plans and construction engineering are programmed during FY 2020-2025 at a cost of \$18.4 million. Of this total, engineering for contract plans is programmed in FY 2020 at a cost of \$700,000. *This project has been approved for Illinois Special Bridge Program funding.*
- **Illinois 2 from Illinois 72 (E) in Byron to Beltline Road south of Rockford.** Reconstruction of 10.6 miles, bridge replacement, culvert replacement, engineering for location, environmental and design studies, engineering for contract plans, land acquisition, railroad engineering, utility adjustments and construction engineering are programmed during FY 2020-2025 for \$72.5 million. Of this total, engineering for location, environmental and design studies is programmed in FY 2020 at a cost of \$3.5 million.
- **Illinois 251 over the Union Pacific Railroad 2.5 miles south of Illinois 75 and over Rockton Road 2.6 miles south of Illinois 75 in Roscoe.** Replacement of four bridges, engineering for contract plans and land acquisition are programmed during FY 2021-2025 at a cost of \$13 million.

**FY 2020-2025 Rebuild Illinois
Highway Improvement Program
District 2
State Highways**

Route / Street	Location	Improvements	Est. Cost	County	MYP Years	
		TAMP Category			Past	Current
I 39 US 51	ILL 38 INTCHG E OF ROCHELLE	BRIDGE NEW DECK INTERCHANGE RECONSTRUCTION	\$7,200,000	OGLE	1	2021-2025
		REHABILITATION - BRIDGES				
		Structure Information Str Number AADT Truck Pct NHS 0710058 6,400 12 Y				
I 39 US 51	ILL 38 INTCHG E OF ROCHELLE	P.E. (PHASE I) P.E. (CONSULTANT TSL)	\$720,000	OGLE	1	2020
		REHABILITATION - BRIDGES				
I 39 US 51	ILL 38 INTCHG E OF ROCHELLE	P.E. (PHASE II)	\$720,000	OGLE	1	2021-2025
		REHABILITATION - BRIDGES				
I 39 US 51	KILBUCK CREEK 3 MI N OF ILL 64	BRIDGE DECK REPAIRS BRIDGE REPAIR BRIDGE JOINT REPLACE/REPAIR BRIDGE DECK OVERLAY	\$6,600,000	OGLE	1	2021-2025
		MAINTENANCE - BRIDGES				
I 39 US 51	KILBUCK CREEK 3 MI N OF ILL 64	P.E. (PHASE I) P.E. (CONSULTANT TSL)	\$660,000	OGLE	1	2020
		MAINTENANCE - BRIDGES				

**FY 2020-2025 Rebuild Illinois
Highway Improvement Program
District 2
State Highways**

Route / Street	Location	Improvements	Est. Cost	County	MYP Years	
		TAMP Category			Past	Current
I 39 US 51	KILBUCK CREEK 3 MI N OF ILL 64	P.E. (PHASE II) P.E. (CONSULTANT PLANS) MAINTENANCE - BRIDGES	\$660,000	OGLE	1	2021-2025
I 39 US 20 US 51	I-39: 0.4 MI N OF BAXTER RD TO I-90 0.3 MI N OF HARRISON AVE INTCHG & US 20: 0.7 MI W OF ALPINE RD TO I-39 Miles = 11.47	DESIGNED OVERLAY RAMP REPAIR REHABILITATION - PAVEMENTS	\$21,000,000	WINNEBAGO	4	2020
I 39 US 51	KISHWAUKEE RIVER 0.8 MI S OF BLACKHAWK RD	P.E. (BRIDGE INSPECTION) REHABILITATION - BRIDGES	\$270,000	WINNEBAGO	1	2020
I 39 US 20 US 51 ROCKFORD BYP	I-39: 0.8 MI N OF BLACKHAWK RD TO I-90 & US 20: I-39 TO 0.3 MI E OF KISHWAUKEE RIVER & HARRISON AVE: BELL SCHOOL RD TO I-39	P.E. (PHASE II) RECONSTRUCTION - BRIDGES	\$1,000,000	WINNEBAGO	4	2020
I 39 US 20 US 51 ROCKFORD BYP	I-39: 0.8 MI N OF BLACKHAWK RD TO I-90 & US 20: I-39 TO 0.3 MI E OF KISHWAUKEE RIVER & HARRISON AVE: BELL SCHOOL RD TO I-39	P.E. (PHASE II) RECONSTRUCTION - BRIDGES	\$11,695,000	WINNEBAGO	4	2021-2025

**FY 2020-2025 Rebuild Illinois
Highway Improvement Program
District 2
State Highways**

Route / Street	Location	Improvements	Est. Cost	County	MYP Years													
		TAMP Category			Past	Current												
I 39 US 20 ROCKFORD BYP	UNDER PERRYVILLE RD SE OF ROCKFORD	BRIDGE REPLACEMENT	\$4,350,000	WINNEBAGO	7	2021-2025												
		RECONSTRUCTION - BRIDGES	Structure Information <table><tr><td>Str Number</td><td>AADT</td><td>Truck Pct</td><td>NHS</td></tr><tr><td>1010098</td><td>7,900</td><td>7</td><td>N</td></tr></table>				Str Number	AADT	Truck Pct	NHS	1010098	7,900	7	N				
Str Number	AADT	Truck Pct	NHS															
1010098	7,900	7	N															
I 74 US 6	MISSISSIPPI RIVER	BRIDGE REPLACEMENT BRIDGE REMOVAL/DEMOLITION LIGHTING MISCELLANEOUS CONSTRUCTION ENGINEERING	\$45,398,000	ROCK ISLAND	6	2020												
		IOWA LEAD AGENCY; ILLINOIS' SHARE OF THE COST.																
		RECONSTRUCTION - BRIDGES	Structure Information <table><tr><td>Str Number</td><td>AADT</td><td>Truck Pct</td><td>NHS</td></tr><tr><td>0819901</td><td>34,850</td><td>2</td><td>Y</td></tr><tr><td>0819902</td><td>34,850</td><td>2</td><td>Y</td></tr></table>				Str Number	AADT	Truck Pct	NHS	0819901	34,850	2	Y	0819902	34,850	2	Y
Str Number	AADT	Truck Pct	NHS															
0819901	34,850	2	Y															
0819902	34,850	2	Y															
I 74 US 6	MISSISSIPPI RIVER	BRIDGE REPLACEMENT BRIDGE REMOVAL/DEMOLITION LIGHTING MISCELLANEOUS CONSTRUCTION ENGINEERING	\$29,086,000	ROCK ISLAND	5	2021-2025												
		IOWA LEAD AGENCY; ILLINOIS' SHARE OF THE COST.																
		RECONSTRUCTION - BRIDGES	Structure Information <table><tr><td>Str Number</td><td>AADT</td><td>Truck Pct</td><td>NHS</td></tr><tr><td>0819901</td><td>34,850</td><td>2</td><td>Y</td></tr><tr><td>0819902</td><td>34,850</td><td>2</td><td>Y</td></tr></table>				Str Number	AADT	Truck Pct	NHS	0819901	34,850	2	Y	0819902	34,850	2	Y
Str Number	AADT	Truck Pct	NHS															
0819901	34,850	2	Y															
0819902	34,850	2	Y															
I 74 US 6	MISSISSIPPI RIVER TO 0.9 MI S OF AVENUE OF THE CITIES IN MOLINE	LANDSCAPING	\$1,530,000	ROCK ISLAND	5	2021-2025												
		RECONSTRUCTION - PAVEMENTS																

**FY 2020-2025 Rebuild Illinois
Highway Improvement Program
District 2
State Highways**

Route / Street		Location	Improvements	Est. Cost	County	MYP Years	
			TAMP Category			Past	Current
I 74 US 6		UNDER ILL 5 IN MOLINE	BRIDGE REPAIR	\$500,000	ROCK ISLAND	1	2021-2025
			MAINTENANCE - BRIDGES				
I 74		0.4 MI S OF ILL 81 TO 0.2 MI N OF ILL 17 Miles = 7.31	DESIGNED OVERLAY PATCHING COLD MILLING	\$14,500,000	HENRY	8	2020
Roadway Information			REHABILITATION - PAVEMENTS				
Miles	AADT	Truck Pct	NHS				
7.31	15,300	32.7	Y				
I 80		MISSISSIPPI RIVER, ILL 84, & RR Miles = 0.60	BRIDGE REPLACEMENT RECONSTRUCTION	\$245,000,000	ROCK ISLAND	1	2021-2025
ILLINOIS LEAD AGENCY; IOWA AND ILLINOIS WILL SHARE COST EQUALLY.			RECONSTRUCTION - BRIDGES				
					Structure Information		
					Str Number	AADT	Truck Pct NHS
					0810011	26,600	33 Y
I 80		MISSISSIPPI RIVER, ILL 84, & RR (PROJECT AND ENVIRONMENTAL LINKAGE STUDY)	PRELIMINARY ENGINEERING	\$20,000	ROCK ISLAND	1	2020
			RECONSTRUCTION - BRIDGES				
I 80		MISSISSIPPI RIVER, ILL 84, & RR	P.E. (PHASE I)	\$17,000,000	ROCK ISLAND	1	2021-2025
ILLINOIS LEAD AGENCY; IOWA AND ILLINOIS WILL SHARE COST EQUALLY.			RECONSTRUCTION - BRIDGES				

**FY 2020-2025 Rebuild Illinois
Highway Improvement Program
District 2
State Highways**

Route / Street	Location	Improvements	Est. Cost	County	MYP Years	
		TAMP Category			Past	Current
I 80	MISSISSIPPI RIVER, ILL 84, & RR	P.E. (PHASE II)	\$17,000,000	ROCK ISLAND	1	2021-2025
	ILLINOIS LEAD AGENCY; IOWA AND ILLINOIS WILL SHARE COST EQUALLY.					
		RECONSTRUCTION - BRIDGES				
I 80	MISSISSIPPI RIVER, ILL 84, & RR	LAND ACQUISITION	\$500,000	ROCK ISLAND	1	2021-2025
	ILLINOIS LEAD AGENCY; IOWA AND ILLINOIS WILL SHARE COST EQUALLY.					
		RECONSTRUCTION - BRIDGES				
I 80	MISSISSIPPI RIVER, ILL 84, & RR	RR ENGINEERING	\$500,000	ROCK ISLAND	1	2021-2025
	ILLINOIS LEAD AGENCY; IOWA AND ILLINOIS WILL SHARE COST EQUALLY.					
		RECONSTRUCTION - BRIDGES				
I 80	MISSISSIPPI RIVER, ILL 84, & RR	UTILITY ADJUSTMENT	\$500,000	ROCK ISLAND	1	2021-2025
	ILLINOIS LEAD AGENCY; IOWA AND ILLINOIS WILL SHARE COST EQUALLY.					
		RECONSTRUCTION - BRIDGES				
I 80	MISSISSIPPI RIVER, ILL 84, & RR	CONSTRUCTION ENGINEERING	\$24,000,000	ROCK ISLAND	1	2021-2025
	ILLINOIS LEAD AGENCY; IOWA AND ILLINOIS WILL SHARE COST EQUALLY.					
		RECONSTRUCTION - BRIDGES				

**FY 2020-2025 Rebuild Illinois
Highway Improvement Program
District 2
State Highways**

Route / Street	Location	Improvements	Est. Cost	County	MYP Years	
		TAMP Category			Past	Current
I 80	ROCK RIVER TO US 6 Miles = 3.04	STANDARD OVERLAY PATCHING BRIDGE NEW DECK REHABILITATION - PAVEMENTS	\$9,500,000	HENRY	4	2021-2025
Roadway Information				Structure Information		
<u>Miles</u>	<u>AADT</u>	<u>Truck Pct</u>	<u>NHS</u>	<u>Str Number</u>	<u>AADT</u>	<u>Truck Pct</u> <u>NHS</u>
1.77	23,600	32.3	Y	0370023	11,300	34 Y
1.27	22,600	34.5	Y	0370024	11,300	34 Y
				0370027	11,300	34 Y
				0370028	11,300	34 Y
				0370029	11,300	34 Y
I 80	AT I-74	BRIDGE REPLACEMENT	\$14,500,000	HENRY	5	2021-2025
I 74	Miles = 0.51	RECONSTRUCTION				
I 280						
Roadway Information		RECONSTRUCTION - BRIDGES		Structure Information		
<u>Miles</u>	<u>AADT</u>	<u>Truck Pct</u>	<u>NHS</u>	<u>Str Number</u>	<u>AADT</u>	<u>Truck Pct</u> <u>NHS</u>
0.26	22,800	34.2	Y	0370031	11,400	34 Y
0.25	16,308	32.1	Y	0370032	11,400	34 Y
I 80	AT I-74	P.E. (PHASE I)	\$1,450,000	HENRY	3	2020
I 74		P.E. (CONSULTANT TSL)				
I 280						
		RECONSTRUCTION - BRIDGES				
I 80	AT I-74	P.E. (PHASE II)	\$1,450,000	HENRY	3	2021-2025
I 74						
I 280						
		RECONSTRUCTION - BRIDGES				

**FY 2020-2025 Rebuild Illinois
Highway Improvement Program
District 2
State Highways**

Route / Street	Location	Improvements	Est. Cost	County	MYP Years	
		TAMP Category			Past	Current
I 80	0.5 MI E OF I-74/80 INTCHG TO 0.5 MI W OF ILL 82	CRACK & JOINT SEALING	\$500,000	HENRY	2	2020
		PRESERVATION - PAVEMENTS				
I 80	MINERAL CREEK 2.9 MI E OF I-74	BRIDGE REPLACEMENT	\$4,000,000	HENRY	7	2021-2025
		RECONSTRUCTION - BRIDGES		Structure Information		
				Str Number	AADT	Truck Pct NHS
				0370107	10,100	44 Y
				0370108	10,100	44 Y
I 80	MINERAL CREEK 2.9 MI E OF I-74	P.E. (PHASE I) P.E. (CONSULTANT TSL)	\$400,000	HENRY	7	2021-2025
		RECONSTRUCTION - BRIDGES				
I 80	MINERAL CREEK 2.9 MI E OF I-74	P.E. (PHASE II)	\$400,000	HENRY	4	2021-2025
		RECONSTRUCTION - BRIDGES				
I 80	0.5 MI W OF ILL 82 TO BUREAU CO LINE	CRACK & JOINT SEALING	\$875,000	HENRY	3	2020
		PRESERVATION - PAVEMENTS				

**FY 2020-2025 Rebuild Illinois
Highway Improvement Program
District 2
State Highways**

Route / Street		Location	Improvements	Est. Cost	County	MYP Years	
			TAMP Category			Past	Current
I 88		0.2 MI NE OF 122ND AVE N / FARGO RD TO 0.1 MI E OF SAND RD Miles = 3.10	PATCHING STANDARD OVERLAY	\$5,580,000	WHITESIDE	1	2021-2025
			REHABILITATION - PAVEMENTS				
Roadway Information							
Miles	AADT	Truck Pct	NHS				
3.10	12,600	31.0	Y				
I 88		0.1 MI E OF SAND RD TO 0.6 MI W OF ILL 78	DRAINAGE	\$250,000	WHITESIDE	2	2021-2025
			MISCELLANEOUS IMPROVEMENTS				
I 90		0.4 MI W OF WHEELER RD TO 0.1 MI E OF IPSEN RD	BRIDGE REPLACEMENT	\$1,680,000	BOONE	1	2021-2025
			RECONSTRUCTION - BRIDGES				
					Structure Information		
					Str Number	AADT	Truck Pct NHS
					0049900	9,700	15 Y
					0040004	9,700	15 Y
I 280		MISSISSIPPI RIVER SW OF ROCK ISLAND	BRIDGE NEW DECK	\$34,000,000	ROCK ISLAND	10	2021-2025
			ILLINOIS LEAD AGENCY; IOWA AND ILLINOIS WILL SHARE COST EQUALLY.				
			REHABILITATION - BRIDGES				
					Structure Information		
					Str Number	AADT	Truck Pct NHS
					0810106	28,000	29 Y
I 280		MISSISSIPPI RIVER SW OF ROCK ISLAND	BRIDGE PAINTING	\$2,000,000	ROCK ISLAND	2	2021-2025
			ILLINOIS LEAD AGENCY; IOWA AND ILLINOIS WILL SHARE COST EQUALLY.				
			PRESERVATION - BRIDGES				

**FY 2020-2025 Rebuild Illinois
Highway Improvement Program
District 2
State Highways**

Route / Street		Location	Improvements	Est. Cost	County	MYP Years	
			TAMP Category			Past	Current
I 280		MISSISSIPPI RIVER TO E OF ILL 92 INTCHG Miles = 1.26	STANDARD OVERLAY PATCHING COLD MILLING	\$4,000,000	ROCK ISLAND	2	2021-2025
			REHABILITATION - PAVEMENTS				
Roadway Information							
Miles	AADT	Truck Pct	NHS				
1.26	27,194	30.1	Y				
I 280		ILL 92 INTCHG IN MILAN	LIGHTING	\$525,000	ROCK ISLAND	1	2021-2025
			MISCELLANEOUS IMPROVEMENTS				
I 280		E OF ILL 92 INTCHG TO 0.4 MI E OF AIRPORT RD IN MILAN Miles = 4.13	STANDARD OVERLAY PATCHING COLD MILLING	\$6,300,000	ROCK ISLAND	6	2021-2025
			REHABILITATION - PAVEMENTS				
Roadway Information							
Miles	AADT	Truck Pct	NHS				
4.13	24,713	32.6	Y				
US 20		MISSISSIPPI RIVER IN EAST DUBUQUE (FENCING)	MISCELLANEOUS	\$240,000	JO DAVIESS	3	2020
IOWA LEAD AGENCY; ILLINOIS' SHARE OF THE COST.			MISCELLANEOUS IMPROVEMENTS				
US 20 GREAT RIVER RD		BARGE TERMINAL RD E OF EAST DUBUQUE	INTERSECTION RECONSTN	\$3,000,000	JO DAVIESS	1	2021-2025
			MISCELLANEOUS IMPROVEMENTS				

**FY 2020-2025 Rebuild Illinois
Highway Improvement Program
District 2
State Highways**

Route / Street	Location	Improvements	Est. Cost	County	MYP Years									
		TAMP Category			Past	Current								
US 20 GREAT RIVER RD	BARGE TERMINAL RD E OF EAST DUBUQUE	LAND ACQUISITION	\$400,000	JO DAVIESS	1	2021-2025								
		MISCELLANEOUS IMPROVEMENTS												
US 20 ILL 84	GEAR ST TO MAIN ST IN GALENA Miles = 1.06	RECONSTRUCTION STORM SEWER (NEW) SANITARY SEWER WATER MAIN CULVERT REMOVAL RETAINING WALL ADA IMPROVEMENTS	\$20,400,000	JO DAVIESS	16	2021-2025								
Roadway Information <table><tr><td>Miles</td><td>AADT</td><td>Truck Pct</td><td>NHS</td></tr><tr><td>1.06</td><td>10,200</td><td>13.5</td><td>Y</td></tr></table>		Miles	AADT	Truck Pct	NHS	1.06	10,200	13.5	Y	RECONSTRUCTION - PAVEMENTS				
Miles	AADT	Truck Pct	NHS											
1.06	10,200	13.5	Y											
US 20 ILL 84	GEAR ST TO MAIN ST IN GALENA	UTILITY ADJUSTMENT	\$100,000	JO DAVIESS	16	2021-2025								
		RECONSTRUCTION - PAVEMENTS												
US 20 ILL 84	0.5 MI E TO 1.3 MI E OF POWDER HOUSE HILL RD	DRAINAGE	\$1,000,000	JO DAVIESS	4	2021-2025								
		MISCELLANEOUS IMPROVEMENTS												
US 20	GALENA OAKS RD TO 0.2 MI W OF LOGEMANN RD Miles = 4.64	STANDARD OVERLAY COLD MILLING ADA IMPROVEMENTS	\$2,000,000	JO DAVIESS	1	2021-2025								
Roadway Information <table><tr><td>Miles</td><td>AADT</td><td>Truck Pct</td><td>NHS</td></tr><tr><td>4.64</td><td>4,250</td><td>24.4</td><td>Y</td></tr></table>		Miles	AADT	Truck Pct	NHS	4.64	4,250	24.4	Y	REHABILITATION - PAVEMENTS				
Miles	AADT	Truck Pct	NHS											
4.64	4,250	24.4	Y											

**FY 2020-2025 Rebuild Illinois
Highway Improvement Program
District 2
State Highways**

Route / Street		Location	Improvements	Est. Cost	County	MYP Years		
			TAMP Category			Past	Current	
US 20		0.2 MI W OF LOGEMANN RD TO RUSH ST IN STOCKTON Miles = 4.07	RECONSTRUCTION BRIDGE REPLACEMENT HORIZONTAL REALIGNMENT VERTICAL REALIGNMENT CULVERT REPLACEMENT CULVERT REMOVAL CULVERT (NEW) TRUCK CLIMBING LANE	\$22,900,000	JO DAVIESS	15	2021-2025	
Roadway Information			RECONSTRUCTION - PAVEMENTS		Structure Information			
Miles	AADT	Truck Pct	NHS		Str Number	AADT	Truck Pct	NHS
4.07	4,697	23.2	Y		0430036	4,250	25	Y
US 20		0.2 MI W OF LOGEMANN RD TO RUSH ST IN STOCKTON	P.E. (PHASE II)	\$150,000	JO DAVIESS	1	2020	
			RECONSTRUCTION - PAVEMENTS					
US 20		0.2 MI W OF LOGEMANN RD TO RUSH ST IN STOCKTON	LAND ACQUISITION	\$400,000	JO DAVIESS	4	2021-2025	
			RECONSTRUCTION - PAVEMENTS					
US 20		0.2 MI W OF LOGEMANN RD TO RUSH ST IN STOCKTON	UTILITY ADJUSTMENT	\$350,000	JO DAVIESS	15	2021-2025	
			RECONSTRUCTION - PAVEMENTS					
US 20 ILL 78		RUSH ST IN STOCKTON TO 0.1 MI E OF ILL 78 (N) Miles = 1.71	STANDARD OVERLAY	\$775,000	JO DAVIESS	1	2021-2025	
Roadway Information			REHABILITATION - PAVEMENTS					
Miles	AADT	Truck Pct	NHS					
1.71	6,901	14.8	Y					

**FY 2020-2025 Rebuild Illinois
Highway Improvement Program
District 2
State Highways**

Route / Street		Location	Improvements	Est. Cost	County	MYP Years	
			TAMP Category			Past	Current
US 20		0.1 MI E OF ILL 78 (N) TO 0.2 MI W OF STEPHENSON CO LINE	P.E. (PHASE I)	\$1,200,000	JO DAVIESS	1	2021-2025
			RECONSTRUCTION - PAVEMENTS				
US 20		0.1 MI E OF ILL 78 (N) TO 0.2 MI W OF STEPHENSON CO LINE	P.E. (PHASE II)	\$1,200,000	JO DAVIESS	1	2021-2025
			RECONSTRUCTION - PAVEMENTS				
US 20 ILL 73		US 20: 0.4 MI W OF ILL 73 TO 1 MI E (REES RD) & ILL 73: 0.4 MI N TO 0.2 MI S OF US 20 Miles = 1.93	INTERSECTION RECONSTN RECONSTRUCTION TURNING LANES TRAF SIGNAL INSTALLATION CULVERT (NEW) CULVERT REPLACEMENT	\$6,100,000	STEPHENSON	10	2021-2025
			MISCELLANEOUS IMPROVEMENTS				
Roadway Information							
Miles	AADT	Truck Pct	NHS				
1.38	6,400	19.4	Y				
0.39	3,450	8.1	N				
0.16	2,300	19.4	N				
US 20 ILL 73		US 20: 0.4 MI W OF ILL 73 TO 1 MI E (REES RD) & ILL 73: 0.4 MI N TO 0.2 MI S OF US 20	UTILITY ADJUSTMENT	\$400,000	STEPHENSON	4	2021-2025
			MISCELLANEOUS IMPROVEMENTS				
US 20 (WESTBOUND)		GROVE CREEK 0.3 MI E OF STEPHENSON CO LINE	BRIDGE DECK OVERLAY BRIDGE DECK REPAIRS	\$390,000	WINNEBAGO	1	2020
			PRESERVATION - BRIDGES				

**FY 2020-2025 Rebuild Illinois
Highway Improvement Program
District 2
State Highways**

Route / Street		Location	Improvements	Est. Cost	County	MYP Years	
			TAMP Category			Past	Current
US 20		REES RD TO 0.4 MI W OF FLANSBURG RD Miles = 4.63	RECONSTRUCTION DESIGNED OVERLAY	\$10,000,000	STEPHENSON	2	2021-2025
Roadway Information			RECONSTRUCTION - PAVEMENTS				
Miles	AADT	Truck Pct	NHS				
4.63	9,006	16.0	Y				
US 20		REES RD TO 0.4 MI W OF FLANSBURG RD	P.E. (PHASE I)	\$1,000,000	STEPHENSON	2	2021-2025
			RECONSTRUCTION - PAVEMENTS				
US 20		REES RD TO 0.4 MI W OF FLANSBURG RD	P.E. (PHASE II)	\$1,000,000	STEPHENSON	2	2021-2025
			RECONSTRUCTION - PAVEMENTS				
US 20		REES RD TO 0.4 MI W OF FLANSBURG RD	LAND ACQUISITION	\$300,000	STEPHENSON	1	2021-2025
			RECONSTRUCTION - PAVEMENTS				
US 20		REES RD TO 0.4 MI W OF FLANSBURG RD	LAND ACQUISITION	\$900,000	STEPHENSON	1	2021-2025
			RECONSTRUCTION - PAVEMENTS				
US 20		REES RD TO 0.4 MI W OF FLANSBURG RD	UTILITY ADJUSTMENT	\$100,000	STEPHENSON	1	2021-2025
			RECONSTRUCTION - PAVEMENTS				

**FY 2020-2025 Rebuild Illinois
Highway Improvement Program
District 2
State Highways**

Route / Street	Location	Improvements	Est. Cost	County	MYP Years	
		TAMP Category			Past	Current
US 20	0.2 MI W OF PECATONICA RD TO 0.2 MI W OF FALCONER RD Miles = 7.54	RUBBLIZATION COLD MILLING	\$17,000,000	WINNEBAGO	3	2021-2025
Roadway Information		RECONSTRUCTION - PAVEMENTS				
<u>Miles</u>	<u>AADT</u>	<u>Truck Pct</u>	<u>NHS</u>			
7.54	16,700	15.9	Y			
US 20	0.2 MI W OF FALCONER RD TO SIMPSON RD SW OF ROCKFORD	DESIGNED OVERLAY PATCHING COLD MILLING	\$14,500,000	WINNEBAGO	1	2021-2025
ROCKFORD BYP	Miles = 6.70	REHABILITATION - PAVEMENTS				
Roadway Information						
<u>Miles</u>	<u>AADT</u>	<u>Truck Pct</u>	<u>NHS</u>			
6.70	17,194	13.8	Y			
US 20	ROCK RIVER TO I-39 / US 51 IN ROCKFORD	DESIGNED OVERLAY COLD MILLING	\$8,700,000	WINNEBAGO	3	2021-2025
ROCKFORD BYP	Miles = 3.93	REHABILITATION - PAVEMENTS				
Roadway Information						
<u>Miles</u>	<u>AADT</u>	<u>Truck Pct</u>	<u>NHS</u>			
3.93	35,000	13.2	Y			
US 20	UNDER 20TH ST 0.7 MI E OF ILL 251 IN ROCKFORD	BRIDGE REPLACEMENT BRIDGE APPROACH ROADWAY	\$2,800,000	WINNEBAGO	15	2021-2025
ROCKFORD BYP		RECONSTRUCTION - BRIDGES				
			Structure Information			
			<u>Str Number</u>	<u>AADT</u>	<u>Truck Pct</u>	<u>NHS</u>
			1010116	4,500	7	N
US 20	I-39: 0.8 MI N OF BLACKHAWK RD TO I-90 & US 20: I-39 TO 0.3 MI E OF KISHWAUKEE RIVER & HARRISON AVE: BELL SCHOOL RD TO I-39	P.E. (PHASE II)	\$180,000	WINNEBAGO	2	2020
HARRISON AVE		RECONSTRUCTION - PAVEMENTS				

**FY 2020-2025 Rebuild Illinois
Highway Improvement Program
District 2
State Highways**

Route / Street	Location	Improvements	Est. Cost	County	MYP Years	
		TAMP Category			Past	Current
US 20 HARRISON AVE	I-39: 0.8 MI N OF BLACKHAWK RD TO I-90 & US 20: I-39 TO 0.3 MI E OF KISHWAUKEE RIVER & HARRISON AVE: BELL SCHOOL RD TO I-39	P.E. (PHASE II)	\$2,125,000	WINNEBAGO	2	2021-2025
		RECONSTRUCTION - PAVEMENTS				
US 20	0.4 MI W OF WHEELER RD TO 0.1 MI E OF IPSEN RD Miles = 0.82	RECONSTRUCTION	\$13,600,000	BOONE	1	2021-2025
		RECONSTRUCTION - PAVEMENTS				
Roadway Information						
<u>Miles</u>	<u>AADT</u>	<u>Truck Pct</u>	<u>NHS</u>			
0.82	19,923	13.9	Y			
US 20	0.4 MI W OF WHEELER RD TO 0.1 MI E OF IPSEN RD	LAND ACQUISITION	\$250,000	BOONE	1	2021-2025
		RECONSTRUCTION - PAVEMENTS				
US 20 BUS GALENA AVE	PARK BLVD TO CLARK ST IN FREEPORT Miles = 1.33	STANDARD OVERLAY ADA IMPROVEMENTS TRAF SIGNAL MODERNIZATION COLD MILLING	\$2,460,000	STEPHENSON	3	2021-2025
		REHABILITATION - PAVEMENTS				
Roadway Information						
<u>Miles</u>	<u>AADT</u>	<u>Truck Pct</u>	<u>NHS</u>			
1.33	11,258	4.6	N			
US 20 BUS W STATE ST	MERIDIAN RD TO SPRINGFIELD AVE IN ROCKFORD Miles = 1.53	STANDARD OVERLAY ADA IMPROVEMENTS	\$1,800,000	WINNEBAGO	4	2020
		REHABILITATION - PAVEMENTS				
Roadway Information						
<u>Miles</u>	<u>AADT</u>	<u>Truck Pct</u>	<u>NHS</u>			
1.53	8,633	16.0	Y			

**FY 2020-2025 Rebuild Illinois
Highway Improvement Program
District 2
State Highways**

Route / Street	Location	Improvements	Est. Cost	County	MYP Years	
		TAMP Category			Past	Current
US 20 BUS W STATE ST	DAY AVE TO INDEPENDENCE AVE IN ROCKFORD Miles = 0.57	RECONSTRUCTION TRAF SIGNAL MODERNIZATION INTERSECTION IMPROVEMENT ADA IMPROVEMENTS LANDSCAPING	\$6,730,000	WINNEBAGO	10	2021-2025
SAFETEA-LU HIGH PRIORITY PROJECT. STATE AND/OR LOCAL MATCH REQUIRED. PROJECT MAY REQUIRE ADDITIONAL STATE AND OR LOCAL FUNDS TO IMPLEMENT.						
Roadway Information		RECONSTRUCTION - PAVEMENTS				
<u>Miles</u>	<u>AADT</u>	<u>Truck Pct</u>	<u>NHS</u>			
0.57	7,134	7.5	Y			
US 20 BUS W STATE ST	DAY AVE TO INDEPENDENCE AVE IN ROCKFORD Miles = 0.01	ADDITIONAL LANES	\$1,270,000	WINNEBAGO	2	2021-2025
		INITIAL CONSTRUCTION - PAVEMENTS				
US 20 BUS	MID AMERICAN DR TO BUCKLEY DR IN ROCKFORD Miles = 0.62	INTERSECTION RECONSTN STANDARD OVERLAY TRAF SIGNAL MODERNIZATION WATER MAIN BIKEWAY ADA IMPROVEMENTS	\$6,200,000	WINNEBAGO	1	2021-2025
Roadway Information		MISCELLANEOUS IMPROVEMENTS				
<u>Miles</u>	<u>AADT</u>	<u>Truck Pct</u>	<u>NHS</u>			
0.62	28,739	4.9	Y			
US 20 BUS	MID AMERICAN DR TO BUCKLEY DR IN ROCKFORD	LAND ACQUISITION	\$243,000	WINNEBAGO	1	2020
		MISCELLANEOUS IMPROVEMENTS				

**FY 2020-2025 Rebuild Illinois
Highway Improvement Program
District 2
State Highways**

Route / Street	Location	Improvements	Est. Cost	County	MYP Years	
		TAMP Category			Past	Current
US 20 BUS	SHAW RD E OF WINNEBAGO CO LINE TO 0.1 MI NE OF STATE ST IN BELVIDERE Miles = 0.01	ADDITIONAL LANES INTERSECTION IMPROVEMENT DRAINAGE INITIAL CONSTRUCTION - PAVEMENTS	\$25,200,000	BOONE	1	2021-2025
US 20 BUS	SHAW RD E OF WINNEBAGO CO LINE TO 0.1 MI NE OF STATE ST IN BELVIDERE Miles = 3.96	RECONSTRUCTION RECONSTRUCTION - PAVEMENTS	\$16,800,000	BOONE	1	2021-2025
Roadway Information						
<u>Miles</u>	<u>AADT</u>	<u>Truck Pct</u>	<u>NHS</u>			
3.96	13,646	8.5	Y			
US 20 BUS	SHAW RD E OF WINNEBAGO CO LINE TO 0.1 MI NE OF STATE ST IN BELVIDERE	P.E. (PHASE I) INITIAL CONSTRUCTION - PAVEMENTS	\$4,200,000	BOONE	1	2020
US 20 BUS	SHAW RD E OF WINNEBAGO CO LINE TO 0.1 MI NE OF STATE ST IN BELVIDERE	P.E. (PHASE II) INITIAL CONSTRUCTION - PAVEMENTS	\$4,200,000	BOONE	1	2021-2025
US 20 BUS	SHAW RD E OF WINNEBAGO CO LINE TO 0.1 MI NE OF STATE ST IN BELVIDERE	LAND ACQUISITION INITIAL CONSTRUCTION - PAVEMENTS	\$4,000,000	BOONE	1	2021-2025
US 20 BUS	SHAW RD E OF WINNEBAGO CO LINE TO 0.1 MI NE OF STATE ST IN BELVIDERE	UTILITY ADJUSTMENT INITIAL CONSTRUCTION - PAVEMENTS	\$250,000	BOONE	1	2021-2025

**FY 2020-2025 Rebuild Illinois
Highway Improvement Program
District 2
State Highways**

Route / Street	Location	Improvements	Est. Cost	County	MYP Years	
		TAMP Category			Past	Current
US 20 BUS	SHAW RD E OF WINNEBAGO CO LINE TO 0.1 MI NE OF STATE ST IN BELVIDERE	CONSTRUCTION ENGINEERING	\$4,200,000	BOONE	1	2021-2025
		INITIAL CONSTRUCTION - PAVEMENTS				
US 20 BUS	BELVIDERE BYP: ILL 76 TO US 20 Miles = 3.93	ADDITIONAL LANES BRIDGE REPLACEMENT	\$18,000,000	BOONE	1	2021-2025
		INITIAL CONSTRUCTION - PAVEMENTS				
				Structure Information <u>Str Number</u> <u>AADT</u> <u>Truck Pct</u> <u>NHS</u> 0040013 11,100 13 Y		
US 20 BUS	BELVIDERE BYP: LAWRENCEVILLE RD TO US 20 IN BELVIDERE Miles = 1.55	RECONSTRUCTION CULVERT REPLACEMENT	\$11,250,000	BOONE	1	2021-2025
		RECONSTRUCTION - PAVEMENTS				
	Roadway Information <u>Miles</u> <u>AADT</u> <u>Truck Pct</u> <u>NHS</u> 1.55 11,657 10.7 Y					
US 20 BUS	BELVIDERE BYP: STATE ST TO LAWRENCEVILLE RD Miles = 2.96	STANDARD OVERLAY	\$3,500,000	BOONE	1	2021-2025
		REHABILITATION - PAVEMENTS				
				Roadway Information <u>Miles</u> <u>AADT</u> <u>Truck Pct</u> <u>NHS</u> 2.96 9,024 8.7 Y		
US 20 BUS	BELVIDERE BYP: UNDER POPLAR GROVE RD	BRIDGE REPLACEMENT	\$3,000,000	BOONE	1	2021-2025
		RECONSTRUCTION - BRIDGES				
				Structure Information <u>Str Number</u> <u>AADT</u> <u>Truck Pct</u> <u>NHS</u> 0040015 4,900 4 N		

**FY 2020-2025 Rebuild Illinois
Highway Improvement Program
District 2
State Highways**

Route / Street	Location	Improvements	Est. Cost	County	MYP Years	
		TAMP Category			Past	Current
US 20 BUS	BELVIDERE BYP: STATE ST TO US 20 IN BELVIDERE	P.E. (PHASE I) P.E. (CONSULTANT TSL)	\$3,600,000	BOONE	1	2021-2025
		INITIAL CONSTRUCTION - PAVEMENTS				
US 20 BUS	BELVIDERE BYP: STATE ST TO US 20 IN BELVIDERE	P.E. (PHASE II)	\$3,600,000	BOONE	1	2021-2025
		INITIAL CONSTRUCTION - PAVEMENTS				
US 20 BUS	BELVIDERE BYP: STATE ST TO US 20 IN BELVIDERE	LAND ACQUISITION	\$5,000,000	BOONE	1	2021-2025
		INITIAL CONSTRUCTION - PAVEMENTS				
US 20 BUS	BELVIDERE BYP: STATE ST TO US 20 IN BELVIDERE	UTILITY ADJUSTMENT	\$200,000	BOONE	1	2021-2025
		INITIAL CONSTRUCTION - PAVEMENTS				
US 20 BUS	BELVIDERE BYP: STATE ST TO US 20 IN BELVIDERE	CONSTRUCTION ENGINEERING	\$3,600,000	BOONE	1	2021-2025
		INITIAL CONSTRUCTION - PAVEMENTS				
US 30	MISSISSIPPI RIVER 1 MI W OF ILL 84	BRIDGE REPAIR	\$1,500,000	WHITESIDE	8	2021-2025
		ILLINOIS LEAD AGENCY; IOWA AND ILLINOIS WILL SHARE COST EQUALLY. MAINTENANCE - BRIDGES				

**FY 2020-2025 Rebuild Illinois
Highway Improvement Program
District 2
State Highways**

Route / Street	Location	Improvements	Est. Cost	County	MYP Years	
		TAMP Category			Past	Current
US 30	MISSISSIPPI RIVER 1 MI W OF ILL 84	BRIDGE DECK SEALING	\$60,000	WHITESIDE	3	2021-2025
		PRESERVATION - BRIDGES				
US 30	FRENCH CREEK E OF MORRISON TO EMERSON RD Miles = 6.32	STANDARD OVERLAY PATCHING COLD MILLING	\$2,300,000	WHITESIDE	3	2020
		REHABILITATION - PAVEMENTS				
Roadway Information						
<u>Miles</u>	<u>AADT</u>	<u>Truck Pct</u>	<u>NHS</u>			
6.32	6,602	17.5	Y			
US 30 ILL 40	US 30: W OF ILL 40 TO 0.2 MI E & ILL 40: US 30 TO 0.4 MI S IN ROCK FALLS Miles = 0.62	STANDARD OVERLAY COLD MILLING DRAINAGE	\$1,250,000	WHITESIDE	1	2020
		REHABILITATION - PAVEMENTS				
Roadway Information						
<u>Miles</u>	<u>AADT</u>	<u>Truck Pct</u>	<u>NHS</u>			
0.23	7,465	8.9	N			
0.39	8,110	17.4	Y			
US 30	0.2 MI E OF ILL 40 IN ROCK FALLS TO LEE CO LINE Miles = 2.89	STANDARD OVERLAY PATCHING COLD MILLING	\$2,600,000	WHITESIDE	1	2021-2025
		REHABILITATION - PAVEMENTS				
Roadway Information						
<u>Miles</u>	<u>AADT</u>	<u>Truck Pct</u>	<u>NHS</u>			
1.90	6,351	18.6	N			
0.70	5,300	30.2	N			
0.29	4,000	21.9	N			
US 30 ROCK FALLS RD	I&M FEEDER CANAL 0.3 MI E OF ILL 40 IN ROCK FALLS Miles = 0.08	BRIDGE REPAIR STANDARD OVERLAY	\$850,000	WHITESIDE	4	2021-2025
		MAINTENANCE - BRIDGES				

**FY 2020-2025 Rebuild Illinois
Highway Improvement Program
District 2
State Highways**

Route / Street	Location	Improvements	Est. Cost	County	MYP Years	
		TAMP Category			Past	Current
US 30	0.1 MI W OF ATKINSON RD	CULVERT REPLACEMENT	\$500,000	LEE	3	2021-2025
		MISCELLANEOUS IMPROVEMENTS				
US 30	0.1 MI W OF ATKINSON RD	LAND ACQUISITION	\$20,000	LEE	3	2021-2025
		MISCELLANEOUS IMPROVEMENTS				
US 52 ILL 64	MISSISSIPPI RIVER & BNSF RR IN SAVANNA	BRIDGE DECK OVERLAY	\$1,200,000	CARROLL	3	2020
	ILLINOIS LEAD AGENCY; IOWA AND ILLINOIS WILL SHARE COST EQUALLY.	PRESERVATION - BRIDGES				
US 52 ILL 64	0.3 MI E OF DAUPHIN RD	CULVERT REPAIR SLOPE STABILIZATION	\$300,000	CARROLL	1	2021-2025
		MISCELLANEOUS IMPROVEMENTS				
US 52 ILL 64	0.5 MI E OF N GRANGE RD E OF LANARK	CULVERT REPLACEMENT	\$300,000	CARROLL	4	2021-2025
		MISCELLANEOUS IMPROVEMENTS				

**FY 2020-2025 Rebuild Illinois
Highway Improvement Program
District 2
State Highways**

Route / Street		Location	Improvements	Est. Cost	County	MYP Years	
			TAMP Category			Past	Current
US 52		0.5 MI E OF N GRANGE RD E OF LANARK	LAND ACQUISITION	\$20,000	CARROLL	4	2021-2025
ILL 64			MISCELLANEOUS IMPROVEMENTS				
US 52		ELKHORN CREEK 0.5 MI S OF ILL 64	BRIDGE REPLACEMENT	\$2,055,000	OGLE	4	2021-2025
			RECONSTRUCTION - BRIDGES		Structure Information		
					Str Number	AADT	Truck Pct
					0710070	800	26
							NHS
							N
US 52		ELKHORN CREEK 0.5 MI S OF ILL 64	LAND ACQUISITION	\$20,000	OGLE	4	2021-2025
			RECONSTRUCTION - BRIDGES				
US 52		E ELKHORN ST TO W DEMENT ST IN POLO	ADA IMPROVEMENTS	\$261,000	OGLE	1	2020
ILL 26			MISCELLANEOUS IMPROVEMENTS				
US 52		WILSON ST IN POLO TO 0.1 MI N OF LIBERTY CT IN	STANDARD OVERLAY	\$4,700,000	OGLE	3	2020
ILL 26		DIXON	PATCHING		LEE		
			COLD MILLING				
			REHABILITATION - PAVEMENTS				
Roadway Information							
Miles	AADT	Truck Pct	NHS				
3.23	4,173	15.1	Y				
6.61	3,501	16.8	Y				

**FY 2020-2025 Rebuild Illinois
Highway Improvement Program
District 2
State Highways**

Route / Street	Location	Improvements	Est. Cost	County	MYP Years	
		TAMP Category			Past	Current
US 52	0.3 MI S OF US 30 N OF AMBOY	CULVERT REPLACEMENT	\$600,000	LEE	3	2021-2025
		MISCELLANEOUS IMPROVEMENTS				
US 52	0.3 MI S OF US 30 N OF AMBOY	LAND ACQUISITION	\$20,000	LEE	3	2021-2025
		MISCELLANEOUS IMPROVEMENTS				
US 52	WASSON RD TO WATER ST IN AMBOY	ADA IMPROVEMENTS	\$250,000	LEE	1	2021-2025
		MISCELLANEOUS IMPROVEMENTS				
US 52	MAIN ST IN AMBOY	ADA IMPROVEMENTS	\$90,000	LEE	1	2020
		MISCELLANEOUS IMPROVEMENTS				
US 52	WATER ST IN AMBOY TO N OF HENKLE RD Miles = 10.16	DESIGNED OVERLAY PATCHING COLD MILLING ADA IMPROVEMENTS	\$4,450,000	LEE	1	2021-2025
		REHABILITATION - PAVEMENTS				
Roadway Information						
<u>Miles</u>	<u>AADT</u>	<u>Truck Pct</u>	<u>NHS</u>			
10.16	2,550	18.7	N			

**FY 2020-2025 Rebuild Illinois
Highway Improvement Program
District 2
State Highways**

Route / Street	Location	Improvements	Est. Cost	County	MYP Years	
		TAMP Category			Past	Current
US 67	ILL 92, RR & MISSISSIPPI RIVER IN ROCK ISLAND	BRIDGE REPAIR	\$2,000,000	ROCK ISLAND	1	2020
	ILLINOIS LEAD AGENCY; IOWA AND ILLINOIS WILL SHARE COST EQUALLY.					
		MAINTENANCE - BRIDGES				
US 67	ILL 92, RR & MISSISSIPPI RIVER IN ROCK ISLAND	BRIDGE PAINTING	\$6,000,000	ROCK ISLAND	1	2021-2025
	ILLINOIS LEAD AGENCY; IOWA AND ILLINOIS WILL SHARE COST EQUALLY.					
		PRESERVATION - BRIDGES				
US 67	BIG ISLAND RD TO W 5TH AVE IN MILAN	ADA IMPROVEMENTS	\$170,000	ROCK ISLAND	1	2021-2025
		MISCELLANEOUS IMPROVEMENTS				
US 150	W 3RD ST TO 114TH ST IN COAL VALLEY	ADA IMPROVEMENTS	\$150,000	ROCK ISLAND	1	2021-2025
		MISCELLANEOUS IMPROVEMENTS				
US 150 ILL 17	A ST TO E ST IN ALPHA	ADA IMPROVEMENTS	\$150,000	HENRY	1	2021-2025
		MISCELLANEOUS IMPROVEMENTS				

**FY 2020-2025 Rebuild Illinois
Highway Improvement Program
District 2
State Highways**

Route / Street	Location	Improvements	Est. Cost	County	MYP Years	
		TAMP Category			Past	Current
ILL 2 (WESTBOUND)	4TH AVE TO 2ND AVE IN STERLING Miles = 0.18	RECONSTRUCTION ADA IMPROVEMENTS TRAF SIGNAL REPLACEMENT	\$1,200,000	WHITESIDE	1	2021-2025
Roadway Information		RECONSTRUCTION - PAVEMENTS				
<u>Miles</u>	<u>AADT</u>	<u>Truck Pct</u>	<u>NHS</u>			
0.18	3,600	2.8	Y			
ILL 2 (WESTBOUND)	4TH AVE TO 2ND AVE IN STERLING	LAND ACQUISITION	\$50,000	WHITESIDE	1	2020
		RECONSTRUCTION - PAVEMENTS				
ILL 2 PALMYRA AVE EVERETT ST	W OF PAGE DR TO US 52 / ILL 26 IN DIXON Miles = 0.82	STANDARD OVERLAY COLD MILLING PATCHING ADA IMPROVEMENTS TRAF SIGNAL MODERNIZATION	\$940,000	LEE	3	2021-2025
Roadway Information		REHABILITATION - PAVEMENTS				
<u>Miles</u>	<u>AADT</u>	<u>Truck Pct</u>	<u>NHS</u>			
0.82	14,524	7.3	Y			
ILL 2	N OF PINES RD TO JEFFERSON ST IN OREGON Miles = 0.71	STANDARD OVERLAY PATCHING COLD MILLING	\$550,000	OGLE	3	2020
Roadway Information		REHABILITATION - PAVEMENTS				
<u>Miles</u>	<u>AADT</u>	<u>Truck Pct</u>	<u>NHS</u>			
0.71	9,500	7.4	Y			
ILL 2	5TH ST TO FORD ST IN OREGON	ADA IMPROVEMENTS	\$207,000	OGLE	1	2020
		MISCELLANEOUS IMPROVEMENTS				

**FY 2020-2025 Rebuild Illinois
Highway Improvement Program
District 2
State Highways**

Route / Street		Location		Improvements	Est. Cost	County	MYP Years	
				TAMP Category			Past	Current
ILL 2		ILL 72 (E) IN BYRON TO BELTLINE RD S OF ROCKFORD Miles = 10.60		RECONSTRUCTION BRIDGE REPLACEMENT CULVERT REPLACEMENT	\$55,000,000	OGLE WINNEBAGO	1	2021-2025
Roadway Information				RECONSTRUCTION - PAVEMENTS				
Miles	AADT	Truck Pct	NHS					
6.64	7,504	7.7	Y					
3.96	6,774	10.2	Y					
ILL 2		ILL 72 (E) IN BYRON TO BELTLINE RD S OF ROCKFORD		P.E. (PHASE I) P.E. (CONSULTANT TSL)	\$3,500,000	OGLE WINNEBAGO	1	2020
				RECONSTRUCTION - PAVEMENTS				
ILL 2		ILL 72 (E) IN BYRON TO BELTLINE RD S OF ROCKFORD		P.E. (PHASE II)	\$5,000,000	OGLE WINNEBAGO	1	2021-2025
				RECONSTRUCTION - PAVEMENTS				
ILL 2		ILL 72 (E) IN BYRON TO BELTLINE RD S OF ROCKFORD		LAND ACQUISITION	\$3,000,000	OGLE WINNEBAGO	1	2021-2025
				RECONSTRUCTION - PAVEMENTS				
ILL 2		ILL 72 (E) IN BYRON TO BELTLINE RD S OF ROCKFORD		RR ENGINEERING	\$500,000	OGLE WINNEBAGO	1	2021-2025
				RECONSTRUCTION - PAVEMENTS				

**FY 2020-2025 Rebuild Illinois
Highway Improvement Program
District 2
State Highways**

Route / Street	Location	Improvements	Est. Cost	County	MYP Years	
		TAMP Category			Past	Current
ILL 2	ILL 72 (E) IN BYRON TO BELTLINE RD S OF ROCKFORD	UTILITY ADJUSTMENT	\$500,000	OGLE WINNEBAGO	1	2021-2025
		RECONSTRUCTION - PAVEMENTS				
ILL 2	ILL 72 (E) IN BYRON TO BELTLINE RD S OF ROCKFORD	CONSTRUCTION ENGINEERING	\$5,000,000	OGLE WINNEBAGO	1	2021-2025
		RECONSTRUCTION - PAVEMENTS				
ILL 2	0.1 MI N OF LUTHER DR IN BYRON TO 0.1 MI S OF BELTLINE RD S OF ROCKFORD	GUARDRAIL	\$1,500,000	OGLE WINNEBAGO	4	2021-2025
		MISCELLANEOUS IMPROVEMENTS				
ILL 2 N MAIN ST	0.5 MI N OF ELMWOOD RD TO 0.5 MI N OF LATHAM RD N OF ROCKFORD	CRACK & JOINT SEALING	\$125,000	WINNEBAGO	1	2020
		PRESERVATION - PAVEMENTS				
ILL 2 N MAIN ST	0.4 MI N OF LATHAM RD TO 0.8 MI N OF ROSCOE RD Miles = 0.19	ADDITIONAL LANES CULVERT (NEW) CULVERT REHABILITATION CULVERT REPAIR	\$14,000,000	WINNEBAGO	1	2021-2025
		INITIAL CONSTRUCTION - PAVEMENTS				
				Structure Information		
				<u>Str Number</u>	<u>AADT</u>	<u>Truck Pct NHS</u>
				1012032	9,000	6 Y

**FY 2020-2025 Rebuild Illinois
Highway Improvement Program
District 2
State Highways**

Route / Street	Location	Improvements	Est. Cost	County	MYP Years	
		TAMP Category			Past	Current
ILL 2 N MAIN ST	0.4 MI N OF LATHAM RD TO 0.8 MI N OF ROSCOE RD Miles = 3.08	RECONSTRUCTION INTERSECTION IMPROVEMENT	\$6,000,000	WINNEBAGO	1	2021-2025
Roadway Information		RECONSTRUCTION - PAVEMENTS				
<u>Miles</u>	<u>AADT</u>	<u>Truck Pct</u>	<u>NHS</u>			
3.08	8,987	6.0	Y			
ILL 2 N MAIN ST	0.4 MI N OF LATHAM RD TO 0.8 MI N OF ROSCOE RD	LAND ACQUISITION	\$2,750,000	WINNEBAGO	1	2020
		INITIAL CONSTRUCTION - PAVEMENTS				
ILL 2 N MAIN ST	0.4 MI N OF LATHAM RD TO 0.8 MI N OF ROSCOE RD	UTILITY ADJUSTMENT	\$250,000	WINNEBAGO	1	2021-2025
		INITIAL CONSTRUCTION - PAVEMENTS				
ILL 2 ILL 75	0.8 MI N OF ROSCOE RD TO PRAIRIE HILL RD IN SOUTH BELOIT Miles = 3.81	STANDARD OVERLAY PATCHING COLD MILLING	\$7,200,000	WINNEBAGO	3	2021-2025
Roadway Information		REHABILITATION - PAVEMENTS				
<u>Miles</u>	<u>AADT</u>	<u>Truck Pct</u>	<u>NHS</u>			
3.81	7,996	4.4	Y			
ILL 2	ROCK RIVER IN ROCKTON	BRIDGE REPLACEMENT MEDIAN CROSSOVER	\$16,000,000	WINNEBAGO	5	2021-2025
ILLINOIS SPECIAL BRIDGE PROGRAM PROJECT.		RECONSTRUCTION - BRIDGES				
				Structure Information		
				<u>Str Number</u>	<u>AADT</u>	<u>Truck Pct NHS</u>
				1010125	4,150	4 Y
				1010126	4,150	4 Y

**FY 2020-2025 Rebuild Illinois
Highway Improvement Program
District 2
State Highways**

Route / Street	Location	Improvements	Est. Cost	County	MYP Years	
		TAMP Category			Past	Current
ILL 2	ROCK RIVER IN ROCKTON	P.E. (PHASE II)	\$700,000	WINNEBAGO	5	2020
	ILLINOIS SPECIAL BRIDGE PROGRAM PROJECT.	RECONSTRUCTION - BRIDGES				
ILL 2	ROCK RIVER IN ROCKTON	P.E. (PHASE II)	\$300,000	WINNEBAGO	1	2021-2025
	ILLINOIS SPECIAL BRIDGE PROGRAM PROJECT.	RECONSTRUCTION - BRIDGES				
ILL 2	ROCK RIVER IN ROCKTON	CONSTRUCTION ENGINEERING	\$1,400,000	WINNEBAGO	5	2021-2025
	ILLINOIS SPECIAL BRIDGE PROGRAM PROJECT.	RECONSTRUCTION - BRIDGES				
ILL 2 ILL 75	PRAIRIE HILL RD TO WISCONSIN STATE LINE IN SOUTH BELOIT	P.E. (PHASE I)	\$500,000	WINNEBAGO	3	2020
		REHABILITATION - PAVEMENTS				
ILL 2 ILL 75	PRAIRIE HILL RD TO WISCONSIN STATE LINE IN SOUTH BELOIT	P.E. (PHASE I)	\$500,000	WINNEBAGO	2	2021-2025
		REHABILITATION - PAVEMENTS				

**FY 2020-2025 Rebuild Illinois
Highway Improvement Program
District 2
State Highways**

Route / Street	Location	Improvements	Est. Cost	County	MYP Years	
		TAMP Category			Past	Current
ILL 5 JOHN DEERE RD	E OF 16TH ST TO 0.3 MI E OF I-74 IN MOLINE Miles = 0.91	STANDARD OVERLAY COLD MILLING PATCHING BRIDGE JOINT REPLACE/REPAIR REHABILITATION - PAVEMENTS	\$1,700,000	ROCK ISLAND	1	2021-2025
Roadway Information						
<u>Miles</u>	<u>AADT</u>	<u>Truck Pct</u>	<u>NHS</u>			
0.91	33,422	3.2	Y			
ILL 5 JOHN DEERE RD	0.3 MI E OF 70TH ST IN MOLINE TO COLONA RD IN CARBON CLIFF Miles = 2.45	STANDARD OVERLAY PATCHING COLD MILLING REHABILITATION - PAVEMENTS	\$2,550,000	ROCK ISLAND	4	2020
Roadway Information						
<u>Miles</u>	<u>AADT</u>	<u>Truck Pct</u>	<u>NHS</u>			
2.45	13,379	8.1	Y			
ILL 5 ILL 84 ILL 92	INTCHG ILL 5/84/92 IN SILVIS & CARBON CLIFF	LIGHTING MISCELLANEOUS IMPROVEMENTS	\$325,000	ROCK ISLAND	1	2021-2025
ILL 5 ILL 92	IAIS RR 0.2 MI NE OF ILL 84 JCT	BRIDGE DECK OVERLAY BRIDGE PAINTING PRESERVATION - BRIDGES	\$2,000,000	ROCK ISLAND	2	2020
ILL 17	DIVISION ST TO 3RD ST IN WOODHULL	ADA IMPROVEMENTS MISCELLANEOUS IMPROVEMENTS	\$40,000	HENRY	1	2021-2025

**FY 2020-2025 Rebuild Illinois
Highway Improvement Program
District 2
State Highways**

Route / Street	Location	Improvements	Est. Cost	County	MYP Years	
		TAMP Category			Past	Current
ILL 26	CEDAR CREEK N OF CEDARVILLE	BRIDGE NEW DECK	\$1,500,000	STEPHENSON	2	2021-2025
		REHABILITATION - BRIDGES		Structure Information <u>Str Number</u> <u>AADT</u> <u>Truck Pct</u> <u>NHS</u> 0890043 5,350 12 Y		
ILL 26	CEDAR CREEK AT NCL OF CEDARVILLE TO 0.3 MI N OF FAIRVIEW RD Miles = 3.43	STANDARD OVERLAY COLD MILLING ADA IMPROVEMENTS	\$1,600,000	STEPHENSON	3	2021-2025
		REHABILITATION - PAVEMENTS		Roadway Information <u>Miles</u> <u>AADT</u> <u>Truck Pct</u> <u>NHS</u> 3.43 7,506 10.2 Y		
ILL 26	PECATONICA RIVER 1 MI S OF US 20 IN FREEPORT	BRIDGE DECK OVERLAY BRIDGE JOINT REPLACE/REPAIR BRIDGE REPAIR	\$1,600,000	STEPHENSON	1	2020
		PRESERVATION - BRIDGES				
ILL 26 ILL 72	S OF ILL 72 (W) TO S OF WILLOW ST IN FORRESTON Miles = 4.51	STANDARD OVERLAY ADA IMPROVEMENTS	\$2,000,000	OGLE	1	2021-2025
		REHABILITATION - PAVEMENTS		Roadway Information <u>Miles</u> <u>AADT</u> <u>Truck Pct</u> <u>NHS</u> 4.51 2,740 15.2 Y		
ILL 26 ILL 72	S OF ILL 72 (W) TO S OF WILLOW ST IN FORRESTON	LAND ACQUISITION	\$30,000	OGLE	1	2021-2025
		REHABILITATION - PAVEMENTS				

**FY 2020-2025 Rebuild Illinois
Highway Improvement Program
District 2
State Highways**

Route / Street		Location	Improvements	Est. Cost	County	MYP Years	
			TAMP Category			Past	Current
ILL 26		BLOODY GULCH RD TO 0.3 MI S OF PROGRESS DR IN DIXON Miles = 1.04	STANDARD OVERLAY COLD MILLING PATCHING	\$900,000	LEE	1	2020
Roadway Information			PRESERVATION - PAVEMENTS				
Miles	AADT	Truck Pct	NHS				
1.04	5,280	23.4	Y				
ILL 26		0.3 MI S OF PROGRESS DR S OF DIXON TO US 30 Miles = 3.66	DESIGNED OVERLAY PATCHING COLD MILLING	\$1,100,000	LEE	3	2020
Roadway Information			REHABILITATION - PAVEMENTS				
Miles	AADT	Truck Pct	NHS				
3.66	2,400	19.2	Y				
ILL 38		DEMENT RD E OF ROCHELLE TO 0.5 MI W OF MULFORD RD Miles = 1.24	RECONSTRUCTION	\$10,000,000	OGLE	1	2021-2025
Roadway Information			RECONSTRUCTION - PAVEMENTS				
Miles	AADT	Truck Pct	NHS				
0.57	12,761	27.8	Y				
0.67	6,400	12.5	Y				
ILL 38		DEMENT RD E OF ROCHELLE TO 0.5 MI W OF MULFORD RD	P.E. (PHASE I)	\$1,200,000	OGLE	1	2020
			RECONSTRUCTION - PAVEMENTS				
ILL 38		DEMENT RD E OF ROCHELLE TO 0.5 MI W OF MULFORD RD	P.E. (PHASE II)	\$1,200,000	OGLE	1	2021-2025
			RECONSTRUCTION - PAVEMENTS				

**FY 2020-2025 Rebuild Illinois
Highway Improvement Program
District 2
State Highways**

Route / Street	Location	Improvements	Est. Cost	County	MYP Years	
		TAMP Category			Past	Current
ILL 38	DEMENT RD E OF ROCHELLE TO 0.5 MI W OF MULFORD RD	LAND ACQUISITION	\$500,000	OGLE	1	2021-2025
		RECONSTRUCTION - PAVEMENTS				
ILL 38	DEMENT RD E OF ROCHELLE TO 0.5 MI W OF MULFORD RD	UTILITY ADJUSTMENT	\$200,000	OGLE	1	2021-2025
		RECONSTRUCTION - PAVEMENTS				
ILL 40	0.1 MI N TO LYNN BLVD & 0.1 MI N TO 0.1 MI S OF LEFEVRE RD IN STERLING Miles = 0.26	STANDARD OVERLAY COLD MILLING ADA IMPROVEMENTS	\$300,000	WHITESIDE	1	2021-2025
		REHABILITATION - PAVEMENTS				
Roadway Information						
<u>Miles</u>	<u>AADT</u>	<u>Truck Pct</u>	<u>NHS</u>			
0.07	7,293	11.7	N			
0.19	9,489	11.0	N			
ILL 40	LYNN BLVD TO 0.1 MI N OF LEFEVRE RD IN STERLING Miles = 0.54	RECONSTRUCTION ADA IMPROVEMENTS	\$3,000,000	WHITESIDE	1	2021-2025
		RECONSTRUCTION - PAVEMENTS				
Roadway Information						
<u>Miles</u>	<u>AADT</u>	<u>Truck Pct</u>	<u>NHS</u>			
0.54	10,021	13.2	N			
ILL 40	0.1 MI N OF LYNN BLVD TO LEFEVRE RD IN STERLING	LAND ACQUISITION	\$1,500,000	WHITESIDE	1	2020
		RECONSTRUCTION - PAVEMENTS				

**FY 2020-2025 Rebuild Illinois
Highway Improvement Program
District 2
State Highways**

Route / Street	Location	Improvements	Est. Cost	County	MYP Years	
		TAMP Category			Past	Current
ILL 40	0.1 MI N OF LYNN BLVD TO LEFEVRE RD IN STERLING	UTILITY ADJUSTMENT	\$200,000	WHITESIDE	1	2021-2025
		RECONSTRUCTION - PAVEMENTS				
ILL 40	0.4 MI S OF I-88 TO ILL 92 Miles = 12.69	STANDARD OVERLAY	\$5,400,000	WHITESIDE BUREAU	1	2021-2025
		REHABILITATION - PAVEMENTS				
Roadway Information						
<u>Miles</u>	<u>AADT</u>	<u>Truck Pct</u>	<u>NHS</u>			
1.57	2,350	22.6	N			
2.16	4,707	28.9	N			
8.96	3,124	21.8	N			
ILL 64	ILLINOIS ST TO N JONES TERRACE IN OREGON	ADA IMPROVEMENTS	\$262,000	OGLE	1	2020
		MISCELLANEOUS IMPROVEMENTS				
ILL 70	PECATONICA RIVER TO 0.1 MI W OF SAFFORD RD IN ROCKFORD Miles = 8.64	DESIGNED OVERLAY PATCHING	\$5,300,000	WINNEBAGO	1	2021-2025
		REHABILITATION - PAVEMENTS				
Roadway Information						
<u>Miles</u>	<u>AADT</u>	<u>Truck Pct</u>	<u>NHS</u>			
5.29	3,226	3.2	N			
3.35	4,357	2.8	N			
ILL 70 SPRINGFIELD AVE	SPRINGFIELD AVE INT IN ROCKFORD	TRAF SIGNAL MODERNIZATION	\$75,000	WINNEBAGO	1	2021-2025
		MISCELLANEOUS IMPROVEMENTS				

**FY 2020-2025 Rebuild Illinois
Highway Improvement Program
District 2
State Highways**

Route / Street	Location	Improvements	Est. Cost	County	MYP Years	
		TAMP Category			Past	Current
ILL 70 KILBURN AVE	0.1 MI W OF SAFFORD RD TO GLENWOOD AVE IN ROCKFORD Miles = 0.78	DESIGNED OVERLAY PATCHING ADA IMPROVEMENTS TRAF SIGNAL MODERNIZATION	\$1,500,000	WINNEBAGO	1	2021-2025
Roadway Information		REHABILITATION - PAVEMENTS				
Miles	AADT	Truck Pct	NHS			
0.78	5,290	6.0	N			
ILL 72	ROCK RIVER IN BYRON	BRIDGE DECK OVERLAY BRIDGE PAINTING BRIDGE REPAIR BRIDGE JOINT REPLACE/REPAIR	\$850,000	OGLE	1	2020
		PRESERVATION - BRIDGES				
ILL 73 ILL 72	ILL 73: 0.4 MI N & 0.3 & 0.8 MI S OF ILL 72 N OF LANARK & ILL 72: 0.1 MI E OF APACHE RD	CULVERT (NEW) CULVERT REPLACEMENT	\$1,350,000	CARROLL	7	2021-2025
		INITIAL CONSTRUCTION - BRIDGES				
ILL 73 ILL 72	ILL 73: 0.4 MI N & 0.3 & 0.8 MI S OF ILL 72 N OF LANARK & ILL 72: 0.1 MI E OF APACHE RD	LAND ACQUISITION	\$40,000	CARROLL	7	2021-2025
		INITIAL CONSTRUCTION - BRIDGES				
ILL 75	0.1 MI E TO 0.5 MI E OF TOWER RD IN FREEPORT Miles = 0.39	CULVERT REPLACEMENT DESIGNED OVERLAY	\$1,100,000	STEPHENSON	4	2021-2025
		RECONSTRUCTION - BRIDGES				
				Structure Information		
	Str Number	AADT	Truck Pct	NHS		
	0891047	2,650	11	N		

**FY 2020-2025 Rebuild Illinois
Highway Improvement Program
District 2
State Highways**

Route / Street	Location	Improvements	Est. Cost	County	MYP Years	
		TAMP Category			Past	Current
ILL 75	0.1 MI E TO 0.5 MI E OF TOWER RD IN FREEPORT	LAND ACQUISITION	\$40,000	STEPHENSON	4	2021-2025
		RECONSTRUCTION - BRIDGES				
ILL 75	ROCK RIVER IN ROCKTON	BRIDGE REPLACEMENT	\$12,500,000	WINNEBAGO	1	2021-2025
		RECONSTRUCTION - BRIDGES				
				Structure Information <u>Str Number</u> <u>AADT</u> <u>Truck Pct</u> <u>NHS</u> 1010109 7,100 3 N		
ILL 75	ROCK RIVER IN ROCKTON	P.E. (PHASE I) P.E. (CONSULTANT TSL)	\$1,250,000	WINNEBAGO	1	2020
		RECONSTRUCTION - BRIDGES				
ILL 75	ROCK RIVER IN ROCKTON	P.E. (PHASE II)	\$1,250,000	WINNEBAGO	1	2021-2025
		RECONSTRUCTION - BRIDGES				
ILL 75	ROCK RIVER IN ROCKTON	LAND ACQUISITION	\$100,000	WINNEBAGO	1	2021-2025
		RECONSTRUCTION - BRIDGES				
ILL 75	ROCK RIVER IN ROCKTON	UTILITY ADJUSTMENT	\$100,000	WINNEBAGO	1	2021-2025
		RECONSTRUCTION - BRIDGES				

**FY 2020-2025 Rebuild Illinois
Highway Improvement Program
District 2
State Highways**

Route / Street	Location	Improvements	Est. Cost	County	MYP Years	
		TAMP Category			Past	Current
ILL 75	ROCK RIVER IN ROCKTON	CONSTRUCTION ENGINEERING	\$1,250,000	WINNEBAGO	1	2021-2025
		RECONSTRUCTION - BRIDGES				
ILL 78	PLUM RIVER 6.3 MI S OF US 20	BRIDGE REPLACEMENT	\$3,300,000	JO DAVIESS	7	2021-2025
		RECONSTRUCTION - BRIDGES				
				Structure Information <u>Str Number</u> <u>AADT</u> <u>Truck Pct</u> <u>NHS</u> 0430040 900 12 N		
ILL 78	PLUM RIVER 6.3 MI S OF US 20	P.E. (PHASE II)	\$280,000	JO DAVIESS	1	2020
		RECONSTRUCTION - BRIDGES				
ILL 78	CARROLL CO LINE TO US 30 W OF MORRISON Miles = 7.49	STANDARD OVERLAY	\$2,435,000	WHITESIDE	9	2021-2025
		REHABILITATION - PAVEMENTS				
				Roadway Information <u>Miles</u> <u>AADT</u> <u>Truck Pct</u> <u>NHS</u> 7.49 1,137 22.3 N		
ILL 78	CARROLL CO LINE TO US 30 (VARIOUS CULVERTS)	CULVERT REPLACEMENT CULVERT EXTENSION	\$3,200,000	WHITESIDE	10	2021-2025
		MISCELLANEOUS IMPROVEMENTS				

**FY 2020-2025 Rebuild Illinois
Highway Improvement Program
District 2
State Highways**

Route / Street	Location	Improvements	Est. Cost	County	MYP Years									
		TAMP Category			Past	Current								
ILL 78	CARROLL CO LINE TO US 30 (VARIOUS CULVERTS)	LAND ACQUISITION	\$40,000	WHITESIDE	10	2021-2025								
		MISCELLANEOUS IMPROVEMENTS												
ILL 78	0.1 MI S OF US 30 TO 0.1 MI S OF ACADEMIC DR IN MORRISON Miles = 0.62	RECONSTRUCTION ADA IMPROVEMENTS	\$3,800,000	WHITESIDE	1	2021-2025								
		RECONSTRUCTION - PAVEMENTS												
<div>Roadway Information</div> <table><tr><th>Miles</th><th>AADT</th><th>Truck Pct</th><th>NHS</th></tr><tr><td>0.62</td><td>3,190</td><td>11.7</td><td>N</td></tr></table>							Miles	AADT	Truck Pct	NHS	0.62	3,190	11.7	N
Miles	AADT	Truck Pct	NHS											
0.62	3,190	11.7	N											
ILL 78	0.1 MI S OF US 30 TO 0.1 MI S OF ACADEMIC DR IN MORRISON	LAND ACQUISITION	\$150,000	WHITESIDE	1	2021-2025								
		RECONSTRUCTION - PAVEMENTS												
ILL 78	0.1 MI S OF US 30 TO 0.1 MI S OF ACADEMIC DR IN MORRISON	RR CROSSING IMPROVEMENT	\$500,000	WHITESIDE	1	2020								
		RECONSTRUCTION - PAVEMENTS												
ILL 78	0.1 MI S OF US 30 TO 0.1 MI S OF ACADEMIC DR IN MORRISON	UTILITY ADJUSTMENT	\$100,000	WHITESIDE	1	2021-2025								
		RECONSTRUCTION - PAVEMENTS												

**FY 2020-2025 Rebuild Illinois
Highway Improvement Program
District 2
State Highways**

Route / Street	Location	Improvements	Est. Cost	County	MYP Years	
		TAMP Category			Past	Current
ILL 78	ROCK RIVER N OF PROPHETSTOWN	BRIDGE DECK OVERLAY BRIDGE PAINTING BRIDGE REPAIR BRIDGE JOINT REPLACE/REPAIR PRESERVATION - BRIDGES	\$1,000,000	WHITESIDE	1	2020
ILL 78 ILL 92	0.2 MI N OF ILL 92 (W) TO 0.4 MI N OF I-80 Miles = 10.60	STANDARD OVERLAY ADA IMPROVEMENTS REHABILITATION - PAVEMENTS	\$3,500,000	HENRY	2	2020
Roadway Information <u>Miles</u> <u>AADT</u> <u>Truck Pct</u> <u>NHS</u> 10.60 1,374 29.0 N						
ILL 81	US 150 TO 0.4 MI W OF I-74 Miles = 1.81	DESIGNED OVERLAY COLD MILLING ADA IMPROVEMENTS REHABILITATION - PAVEMENTS	\$1,200,000	HENRY	1	2021-2025
Roadway Information <u>Miles</u> <u>AADT</u> <u>Truck Pct</u> <u>NHS</u> 1.81 1,614 14.3 N						
ILL 81	1ST ST TO PLEASANT ST IN CAMBRIDGE	ADA IMPROVEMENTS MISCELLANEOUS IMPROVEMENTS	\$180,000	HENRY	1	2021-2025
ILL 81	LOCUST ST TO ELM ST IN ANDOVER	ADA IMPROVEMENTS MISCELLANEOUS IMPROVEMENTS	\$30,000	HENRY	1	2021-2025

**FY 2020-2025 Rebuild Illinois
Highway Improvement Program
District 2
State Highways**

Route / Street	Location	Improvements	Est. Cost	County	MYP Years	
		TAMP Category			Past	Current
ILL 81	GALVA-ATKINSON RD TO WEST ST IN KEWANEE Miles = 6.27	STANDARD OVERLAY COLD MILLING PATCHING GUARDRAIL REHABILITATION - PAVEMENTS	\$3,500,000	HENRY	1	2021-2025
Roadway Information						
<u>Miles</u>	<u>AADT</u>	<u>Truck Pct</u>	<u>NHS</u>			
5.88	1,469	11.2	N			
0.39	2,031	13.0	N			
ILL 81	GALVA-ATKINSON RD TO WEST ST IN KEWANEE	LAND ACQUISITION REHABILITATION - PAVEMENTS	\$50,000	HENRY	1	2020
ILL 81	0.1 MI W OF UNION ST TO 0.3 MI W OF ILL 78 IN KEWANEE Miles = 0.85	RECONSTRUCTION ADA IMPROVEMENTS RECONSTRUCTION - PAVEMENTS	\$4,000,000	HENRY	1	2021-2025
Roadway Information						
<u>Miles</u>	<u>AADT</u>	<u>Truck Pct</u>	<u>NHS</u>			
0.85	2,233	11.4	N			
ILL 81	0.1 MI W OF UNION ST TO 0.3 MI W OF ILL 78 IN KEWANEE	P.E. (PHASE I) RECONSTRUCTION - PAVEMENTS	\$400,000	HENRY	1	2020
ILL 81	0.1 MI W OF UNION ST TO 0.3 MI W OF ILL 78 IN KEWANEE	P.E. (PHASE II) RECONSTRUCTION - PAVEMENTS	\$400,000	HENRY	1	2021-2025

**FY 2020-2025 Rebuild Illinois
Highway Improvement Program
District 2
State Highways**

Route / Street	Location	Improvements	Est. Cost	County	MYP Years													
		TAMP Category			Past	Current												
ILL 81	0.1 MI W OF UNION ST TO 0.3 MI W OF ILL 78 IN KEWANEE	LAND ACQUISITION	\$400,000	HENRY	1	2021-2025												
		RECONSTRUCTION - PAVEMENTS																
ILL 81	0.1 MI W OF UNION ST TO 0.3 MI W OF ILL 78 IN KEWANEE	UTILITY ADJUSTMENT	\$200,000	HENRY	1	2021-2025												
		RECONSTRUCTION - PAVEMENTS																
ILL 82	ILL 92 TO N OF SMITH ST IN GENESEO Miles = 6.22	STANDARD OVERLAY PATCHING COLD MILLING	\$2,000,000	HENRY	4	2020												
Roadway Information <table><tr><th>Miles</th><th>AADT</th><th>Truck Pct</th><th>NHS</th></tr><tr><td>5.02</td><td>2,397</td><td>12.3</td><td>N</td></tr><tr><td>1.20</td><td>4,600</td><td>17.0</td><td>N</td></tr></table>		Miles	AADT	Truck Pct	NHS	5.02	2,397	12.3	N	1.20	4,600	17.0	N	REHABILITATION - PAVEMENTS				
Miles	AADT	Truck Pct	NHS															
5.02	2,397	12.3	N															
1.20	4,600	17.0	N															
ILL 82	DITCH 0.3 MI N OF 1700 N	CULVERT REPLACEMENT	\$350,000	HENRY	1	2021-2025												
		MISCELLANEOUS IMPROVEMENTS																
ILL 82	DITCH 0.3 MI N OF 1700 N	LAND ACQUISITION	\$20,000	HENRY	1	2021-2025												
		MISCELLANEOUS IMPROVEMENTS																

**FY 2020-2025 Rebuild Illinois
Highway Improvement Program
District 2
State Highways**

Route / Street	Location	Improvements	Est. Cost	County	MYP Years	
		TAMP Category			Past	Current
ILL 84	1 MI N OF BLACKJACK RD & 0.9 MI NW OF WHITTON RD	CULVERT REPLACEMENT	\$1,500,000	JO DAVIESS	3	2021-2025
		MISCELLANEOUS IMPROVEMENTS				
ILL 84	1 MI N OF BLACKJACK RD & 0.9 MI NW OF WHITTON RD	LAND ACQUISITION	\$30,000	JO DAVIESS	3	2021-2025
		MISCELLANEOUS IMPROVEMENTS				
ILL 84	DUKE CREEK N OF HANOVER TO SE OF GARFIELD ST IN HANOVER Miles = 0.74	STANDARD OVERLAY PATCHING ADA IMPROVEMENTS COLD MILLING	\$900,000	JO DAVIESS	1	2021-2025
		REHABILITATION - PAVEMENTS				
Roadway Information <u>Miles</u> <u>AADT</u> <u>Truck Pct</u> <u>NHS</u> 0.74 2,551 19.8 Y						
ILL 84	DUKE CREEK N OF HANOVER TO SE OF GARFIELD ST IN HANOVER	LAND ACQUISITION	\$50,000	JO DAVIESS	1	2021-2025
		REHABILITATION - PAVEMENTS				
ILL 84	US 30 TO 0.2 MI N OF 10TH AVE N (RIVERVIEW DR) N OF ALBANY Miles = 4.68	STANDARD OVERLAY NEW SHOULDERS COLD MILLING	\$3,500,000	WHITESIDE	1	2021-2025
		REHABILITATION - PAVEMENTS				
Roadway Information <u>Miles</u> <u>AADT</u> <u>Truck Pct</u> <u>NHS</u> 4.68 4,900 11.3 Y						

**FY 2020-2025 Rebuild Illinois
Highway Improvement Program
District 2
State Highways**

Route / Street	Location	Improvements	Est. Cost	County	MYP Years	
		TAMP Category			Past	Current
ILL 84 CLEVELAND RD	ILL 84: ROCK RIVER AT ROCK ISLAND CO LINE TO 0.2 MI N OF US 6 & CLEVELAND RD: ILL 84 TO 0.2 MI E Miles = 2.43	RECONSTRUCTION DRAINAGE BI-DIRECT LEFT TURN LANE TRAF SIGNAL INSTALLATION	\$10,000,000	HENRY	1	2021-2025
Roadway Information		RECONSTRUCTION - PAVEMENTS				
Miles	AADT	Truck Pct	NHS			
0.72	12,518	3.2	Y			
1.71	6,798	6.0	N			
ILL 84 CLEVELAND RD	ILL 84: ROCK RIVER AT ROCK ISLAND CO LINE TO 0.2 MI N OF US 6 & CLEVELAND RD: ILL 84 TO 0.2 MI E	LAND ACQUISITION	\$4,000,000	HENRY	1	2021-2025
		RECONSTRUCTION - PAVEMENTS				
ILL 84 CLEVELAND RD	ILL 84: ROCK RIVER AT ROCK ISLAND CO LINE TO 0.2 MI N OF US 6 & CLEVELAND RD: ILL 84 TO 0.2 MI E	UTILITY ADJUSTMENT	\$250,000	HENRY	1	2021-2025
		RECONSTRUCTION - PAVEMENTS				
ILL 84 CLEVELAND RD	ILL 84: ROCK RIVER AT ROCK ISLAND CO LINE TO 0.2 MI N OF US 6 & CLEVELAND RD: ILL 84 TO 0.2 MI E	RR ENGINEERING	\$200,000	HENRY	1	2021-2025
		RECONSTRUCTION - PAVEMENTS				
ILL 84 CLEVELAND RD	ILL 84: ROCK RIVER AT ROCK ISLAND CO LINE TO 0.2 MI N OF US 6 & CLEVELAND RD: ILL 84 TO 0.2 MI E	CONSTRUCTION ENGINEERING	\$1,000,000	HENRY	1	2021-2025
		RECONSTRUCTION - PAVEMENTS				

**FY 2020-2025 Rebuild Illinois
Highway Improvement Program
District 2
State Highways**

Route / Street		Location	Improvements	Est. Cost	County	MYP Years	
			TAMP Category			Past	Current
ILL 92		MISSISSIPPI RIVER	BRIDGE REPAIR	\$200,000	ROCK ISLAND	1	2021-2025
IOWA LEAD AGENCY; ILLINOIS' SHARE OF THE COST.							
			MAINTENANCE - BRIDGES				
ILL 92		115TH ST (W) IN ANDALUSIA TO 0.4 MI E OF ILL 92 (N) Miles = 6.00	STANDARD OVERLAY PATCHING COLD MILLING ADA IMPROVEMENTS GUARDRAIL	\$4,000,000	ROCK ISLAND	1	2021-2025
Roadway Information			REHABILITATION - PAVEMENTS				
Miles	AADT	Truck Pct	NHS				
6.00	6,269	16.5	N				
ILL 92		115TH ST (W) IN ANDALUSIA TO 0.4 MI E OF ILL 92 (N)	LAND ACQUISITION	\$100,000	ROCK ISLAND	1	2021-2025
			REHABILITATION - PAVEMENTS				
ILL 92		1ST ST IN ANDALUSIA	ADA IMPROVEMENTS	\$20,000	ROCK ISLAND	1	2021-2025
			MISCELLANEOUS IMPROVEMENTS				
ILL 92		1.2, 1 & 0.9 MI W OF TURKEY HOLLOW RD	CULVERT REPLACEMENT	\$1,000,000	ROCK ISLAND	1	2021-2025
			MISCELLANEOUS IMPROVEMENTS				

**FY 2020-2025 Rebuild Illinois
Highway Improvement Program
District 2
State Highways**

Route / Street	Location	Improvements	Est. Cost	County	MYP Years	
		TAMP Category			Past	Current
ILL 92	1.2, 1 & 0.9 MI W OF TURKEY HOLLOW RD	LAND ACQUISITION	\$20,000	ROCK ISLAND	1	2021-2025
		MISCELLANEOUS IMPROVEMENTS				
ILL 92	INTCHG 7TH AVE, 18TH AVE & 31ST AVE IN ROCK ISLAND	LIGHTING	\$475,000	ROCK ISLAND	1	2021-2025
		MISCELLANEOUS IMPROVEMENTS				
ILL 94	MADISON ST TO FRONT ST IN REYNOLDS	ADA IMPROVEMENTS	\$60,000	ROCK ISLAND	1	2021-2025
		MISCELLANEOUS IMPROVEMENTS				
ILL 172	0.5 MI S OF HAHNAMAN RD	CULVERT REPLACEMENT	\$300,000	WHITESIDE	3	2021-2025
		MISCELLANEOUS IMPROVEMENTS				
ILL 172	0.5 MI S OF HAHNAMAN RD	LAND ACQUISITION	\$20,000	WHITESIDE	3	2020
		MISCELLANEOUS IMPROVEMENTS				
ILL 172	0.5 MI S OF HAHNAMAN RD	UTILITY ADJUSTMENT	\$100,000	WHITESIDE	1	2020
		MISCELLANEOUS IMPROVEMENTS				

**FY 2020-2025 Rebuild Illinois
Highway Improvement Program
District 2
State Highways**

Route / Street		Location		Improvements	Est. Cost	County	MYP Years	
				TAMP Category			Past	Current
ILL 173 WEST LANE RD		0.8 MI W OF I-90 TO 0.4 MI E OF LYFORD RD Miles = 1.71		STANDARD OVERLAY PATCHING COLD MILLING <div>PRESERVATION - PAVEMENTS</div>	\$950,000	WINNEBAGO	1	2020
Roadway Information								
Miles	AADT	Truck Pct	NHS					
1.71	10,137	12.3	Y					
ILL 173		0.4 MI E OF LYFORD RD TO 0.1 MI W OF WINNEBAGO CO LINE Miles = 0.52		STANDARD OVERLAY COLD MILLING <div>REHABILITATION - PAVEMENTS</div>	\$425,000	WINNEBAGO	1	2021-2025
Roadway Information								
Miles	AADT	Truck Pct	NHS					
0.52	7,901	7.6	Y					
ILL 173		0.2 MI E OF ILL 76		CULVERT (NEW) <div>INITIAL CONSTRUCTION - BRIDGES</div>	\$500,000	BOONE	3	2021-2025
ILL 173		0.2 MI E OF ILL 76		LAND ACQUISITION <div>INITIAL CONSTRUCTION - BRIDGES</div>	\$100,000	BOONE	3	2021-2025
ILL 173		0.4 MI E OF ILL 76 TO MCHENRY CO LINE Miles = 7.97		DESIGNED OVERLAY ADA IMPROVEMENTS CULVERT REPLACEMENT <div>REHABILITATION - PAVEMENTS</div>	\$13,900,000	BOONE	4	2021-2025
Roadway Information								
Miles	AADT	Truck Pct	NHS					
7.97	4,872	13.0	Y					

**FY 2020-2025 Rebuild Illinois
Highway Improvement Program
District 2
State Highways**

Route / Street	Location	Improvements	Est. Cost	County	MYP Years	
		TAMP Category			Past	Current
ILL 173	0.4 MI E OF ILL 76 TO MCHENRY CO LINE	P.E. (PHASE II)	\$850,000	BOONE	4	2021-2025
		REHABILITATION - PAVEMENTS				
ILL 173	0.4 MI E OF ILL 76 TO MCHENRY CO LINE	LAND ACQUISITION	\$1,400,000	BOONE	4	2021-2025
		REHABILITATION - PAVEMENTS				
ILL 173	0.4 MI E OF ILL 76 TO MCHENRY CO LINE	UTILITY ADJUSTMENT	\$300,000	BOONE	4	2021-2025
		REHABILITATION - PAVEMENTS				
ILL 192	0.3 MI W OF 140TH ST W IN EDGINGTON TO 123RD ST W Miles = 1.53	STANDARD OVERLAY COLD MILLING ADA IMPROVEMENTS	\$375,000	ROCK ISLAND	1	2021-2025
		REHABILITATION - PAVEMENTS				
Roadway Information						
<u>Miles</u>	<u>AADT</u>	<u>Truck Pct</u>	<u>NHS</u>			
1.53	1,573	13.1	N			
ILL 192	140TH ST W IN EDGINGTON	ADA IMPROVEMENTS	\$14,000	ROCK ISLAND	1	2021-2025
		MISCELLANEOUS IMPROVEMENTS				

**FY 2020-2025 Rebuild Illinois
Highway Improvement Program
District 2
State Highways**

Route / Street		Location	Improvements	Est. Cost	County	MYP Years	
			TAMP Category			Past	Current
ILL 251		WISCONSIN STATE LINE TO S OF FOREST HILLS RD	STANDARD OVERLAY	\$14,600,000	WINNEBAGO	3	2020
US 51		IN MACHESNEY PARK	COLD MILLING				
		Miles = 7.96	PATCHING				
Roadway Information			REHABILITATION - PAVEMENTS				
Miles	AADT	Truck Pct	NHS				
7.96	20,216	5.1	Y				
ILL 251		UP RR 2.5 MI S OF ILL 75 & ROCKTON RD 2.6 MI S OF ILL 75	BRIDGE REPLACEMENT	\$12,000,000	WINNEBAGO	4	2021-2025
			RECONSTRUCTION - BRIDGES				
					Structure Information		
					Str Number	AADT	Truck Pct NHS
					1010029	7,300	6 Y
					1010030	7,300	6 Y
					1010031	9,000	4 Y
					1010032	9,000	4 Y
ILL 251		UP RR 2.5 MI S OF ILL 75 & ROCKTON RD 2.6 MI S OF ILL 75	P.E. (PHASE II)	\$900,000	WINNEBAGO	4	2021-2025
			RECONSTRUCTION - BRIDGES				
ILL 251		UP RR 2.5 MI S OF ILL 75 & ROCKTON RD 2.6 MI S OF ILL 75	LAND ACQUISITION	\$75,000	WINNEBAGO	4	2021-2025
			RECONSTRUCTION - BRIDGES				

**FY 2020-2025 Rebuild Illinois
Highway Improvement Program
District 2
State Highways**

Route / Street	Location	Improvements	Est. Cost	County	MYP Years	
		TAMP Category			Past	Current
ILL 251	DRY CREEK 0.3 MI N OF MCCURRY RD, N KINNIKINNICK CREEK 0.1 MI S OF HONONEGAH RD, & S KINNIKINNICK CREEK 0.8 MI S OF HONONEGAH RD	BRIDGE REPLACEMENT	\$11,600,000	WINNEBAGO	1	2021-2025
		RECONSTRUCTION - BRIDGES	Structure Information			
				Str Number	AADT	Truck Pct NHS
				1010033	9,000	4 Y
				1010034	9,000	4 Y
				1010035	13,900	3 Y
				1010036	13,900	3 Y
				1010037	13,900	3 Y
ILL 251	DRY CREEK 0.3 MI N OF MCCURRY RD, N KINNIKINNICK CREEK 0.1 MI S OF HONONEGAH RD, & S KINNIKINNICK CREEK 0.8 MI S OF HONONEGAH RD	P.E. (PHASE I) P.E. (CONSULTANT TSL)	\$1,200,000	WINNEBAGO	1	2021-2025
		RECONSTRUCTION - BRIDGES				
ILL 251	DRY CREEK 0.3 MI N OF MCCURRY RD, N KINNIKINNICK CREEK 0.1 MI S OF HONONEGAH RD, & S KINNIKINNICK CREEK 0.8 MI S OF HONONEGAH RD	P.E. (PHASE II)	\$1,200,000	WINNEBAGO	1	2021-2025
		RECONSTRUCTION - BRIDGES				
ILL 251	DRY CREEK 0.3 MI N OF MCCURRY RD, N KINNIKINNICK CREEK 0.1 MI S OF HONONEGAH RD & S KINNIKINNICK CREEK 0.8 MI S OF HONONEGAH RD	LAND ACQUISITION	\$150,000	WINNEBAGO	1	2021-2025
		RECONSTRUCTION - BRIDGES				
ILL 251	0.3 MI N OF AUBURN ST / SPRING CREEK RD	RETAINING WALL	\$1,000,000	WINNEBAGO	1	2021-2025
		MISCELLANEOUS IMPROVEMENTS				

**FY 2020-2025 Rebuild Illinois
Highway Improvement Program
District 2
State Highways**

Route / Street	Location	Improvements	Est. Cost	County	MYP Years	
		TAMP Category			Past	Current
ILL 251	SOO LINE RR 0.1 MI S OF ILL 72	BRIDGE NEW DECK BRIDGE REPAIR	\$1,800,000	OGLE	4	2021-2025
		REHABILITATION - BRIDGES	Structure Information <u>Str Number</u> <u>AADT</u> <u>Truck Pct</u> <u>NHS</u> 0710001 3,000 10 N			
ILL 251 ILL 38	ILL 251: 0.3 MI N OF FLAGG RD TO 0.2 MI S OF ILL 38 (E) & ILL 38: ILL 251 TO 0.1 MI E IN ROCHELLE Miles = 1.08	RECONSTRUCTION BI-DIRECT LEFT TURN LANE STORM SEWER (NEW) BIKEWAY ADA IMPROVEMENTS	\$6,425,000	OGLE	16	2021-2025
		RECONSTRUCTION - PAVEMENTS	Roadway Information <u>Miles</u> <u>AADT</u> <u>Truck Pct</u> <u>NHS</u> 0.81 8,933 7.2 N 0.27 9,333 5.7 Y			
ILL 251 ILL 38	ILL 251: 0.3 MI N OF FLAGG RD TO 0.2 MI S OF ILL 38 (E) & ILL 38: ILL 251 TO 0.1 MI E IN ROCHELLE Miles = 0.01	ADDITIONAL LANES	\$2,575,000	OGLE	2	2021-2025
		INITIAL CONSTRUCTION - PAVEMENTS				
ILL 251 ILL 38	ILL 251: 0.3 MI N OF FLAGG RD TO 0.2 MI S OF ILL 38 (E) & ILL 38: ILL 251 TO 0.1 MI E IN ROCHELLE	LAND ACQUISITION	\$1,500,000	OGLE	9	2021-2025
		RECONSTRUCTION - PAVEMENTS				
ILL 251 ILL 38	ILL 251: 0.3 MI N OF FLAGG RD TO 0.2 MI S OF ILL 38 (E) & ILL 38: ILL 251 TO 0.1 MI E IN ROCHELLE	UTILITY ADJUSTMENT	\$100,000	OGLE	16	2021-2025
		RECONSTRUCTION - PAVEMENTS				

**FY 2020-2025 Rebuild Illinois
Highway Improvement Program
District 2
State Highways**

Route / Street	Location	Improvements	Est. Cost	County	MYP Years	
		TAMP Category			Past	Current
ILL 251	1.4 MI S OF US 30 TO 0.3 MI N OF TOWER RD (VARIOUS CULVERTS)	CULVERT REPLACEMENT CULVERT REMOVAL CULVERT (NEW) <div>MISCELLANEOUS IMPROVEMENTS</div>	\$1,555,000	LEE	1	2021-2025
ILL 251	1.4 MI S OF US 30 TO 0.3 MI N OF TOWER RD (VARIOUS CULVERTS)	LAND ACQUISITION <div>MISCELLANEOUS IMPROVEMENTS</div>	\$50,000	LEE	1	2021-2025
27TH ST	27TH ST: STREAM 0.2 MI N OF JOHN DEERE RD & 39TH AVE: W EDGE OF 27TH ST IN MOLINE	CULVERT REPLACEMENT <div>RECONSTRUCTION - BRIDGES</div>	\$1,200,000	ROCK ISLAND	1	2021-2025
Roadway Information <u>Miles</u> <u>AADT</u> <u>Truck Pct</u> <u>NHS</u> 2.39 7,671 8.2 N				Structure Information <u>Str Number</u> <u>AADT</u> <u>Truck Pct</u> <u>NHS</u> 0812039 7,300 7 N 0812041 500 N/A N		
ANDALUSIA RD	0.4 MI E OF ILL 92(N) TO US 67 IN MILAN Miles = 2.39	STANDARD OVERLAY PATCHING COLD MILLING ADA IMPROVEMENTS <div>REHABILITATION - PAVEMENTS</div>	\$2,000,000	ROCK ISLAND	1	2021-2025
ANDALUSIA RD	W 8 1/2 ST TO W 4TH ST IN MILAN	ADA IMPROVEMENTS <div>MISCELLANEOUS IMPROVEMENTS</div>	\$40,000	ROCK ISLAND	1	2021-2025

**FY 2020-2025 Rebuild Illinois
Highway Improvement Program
District 2
State Highways**

Route / Street	Location	Improvements	Est. Cost	County	MYP Years	
		TAMP Category			Past	Current
FREEPORT RD	JORDON CREEK 0.4 MI N OF LEE / WHITESIDE CO LINE	CULVERT (NEW)	\$400,000	OGLE WHITESIDE	10	2021-2025
		ISOLATED STRUCTURE THAT WILL BE NEGOTIATED FOR TRANSFER WITH FUTURE ROADWAY IMPROVEMENT.				
		INITIAL CONSTRUCTION - BRIDGES				
FREEPORT RD	JORDON CREEK 0.4 MI N OF LEE / WHITESIDE CO LINE	LAND ACQUISITION	\$20,000	OGLE WHITESIDE	11	2021-2025
		ISOLATED STRUCTURE THAT WILL BE NEGOTIATED FOR TRANSFER WITH FUTURE ROADWAY IMPROVEMENT.				
		INITIAL CONSTRUCTION - BRIDGES				
FREEPORT RD	JORDON CREEK 6 MI N OF STERLING	BRIDGE REPLACEMENT	\$400,000	WHITESIDE	10	2021-2025
		ISOLATED STRUCTURE THAT WILL BE NEGOTIATED FOR TRANSFER WITH FUTURE ROADWAY IMPROVEMENT.				
		RECONSTRUCTION - BRIDGES				
FREEPORT RD	JORDON CREEK 6 MI N OF STERLING	LAND ACQUISITION	\$20,000	WHITESIDE	11	2021-2025
		ISOLATED STRUCTURE THAT WILL BE NEGOTIATED FOR TRANSFER WITH FUTURE ROADWAY IMPROVEMENT.				
		RECONSTRUCTION - BRIDGES				
GARDEN PLAIN RD	0.3 MI NE OF MILLARD RD	SCOUR MITIGATION	\$60,000	WHITESIDE	2	2020
		MAINTENANCE - BRIDGES				

**FY 2020-2025 Rebuild Illinois
Highway Improvement Program
District 2
State Highways**

Route / Street	Location	Improvements	Est. Cost	County	MYP Years	
		TAMP Category			Past	Current
MELUGINS GROVE RD TOWN HALL RD	DITCHES IN US 30 ROW 1 MI & 1.5 MI W OF ILL 251	BRIDGE REPLACEMENT	\$3,000,000	LEE	9	2021-2025
ISOLATED STRUCTURE THAT WILL BE NEGOTIATED FOR TRANSFER WITH FUTURE ROADWAY IMPROVEMENT.						
		RECONSTRUCTION - BRIDGES	Structure Information			
			Str Number	AADT	Truck Pct	NHS
			0520040	25	N/A	N
			0520041	10	N/A	N
MELUGINS GROVE RD TOWN HALL RD	DITCHES IN US 30 ROW 1 MI & 1.5 MI W OF ILL 251	P.E. (PHASE II)	\$400,000	LEE	1	2021-2025
		RECONSTRUCTION - BRIDGES				
MELUGINS GROVE RD TOWN HALL RD	DITCHES IN US 30 ROW 1 MI & 1.5 MI W OF ILL 251	LAND ACQUISITION	\$115,000	LEE	7	2021-2025
ISOLATED STRUCTURE THAT WILL BE NEGOTIATED FOR TRANSFER WITH FUTURE ROADWAY IMPROVEMENT.						
		RECONSTRUCTION - BRIDGES				
OSCO RD	N RAILROAD ST TO SOUTH ST IN OSCO	ADA IMPROVEMENTS	\$30,000	HENRY	1	2021-2025
		MISCELLANEOUS IMPROVEMENTS				
SPRINGFIELD AVE	N FORK KENT CREEK 0.5 MI S OF ILL 70	BRIDGE REPLACEMENT	\$1,825,000	WINNEBAGO	1	2021-2025
		RECONSTRUCTION - BRIDGES	Structure Information			
			Str Number	AADT	Truck Pct	NHS
			1010100	8,550	4	Y

**FY 2020-2025 Rebuild Illinois
Highway Improvement Program
District 2
State Highways**

Route / Street	Location	Improvements	Est. Cost	County	MYP Years	
		TAMP Category			Past	Current
SPRINGFIELD AVE	N FORK KENT CREEK 0.5 MI S OF ILL 70	P.E. (PHASE I) P.E. (CONSULTANT TSL)	\$150,000	WINNEBAGO	1	2020
		RECONSTRUCTION - BRIDGES				
SPRINGFIELD AVE	N FORK KENT CREEK 0.5 MI S OF ILL 70	P.E. (PHASE II) P.E. (CONSULTANT TSL)	\$150,000	WINNEBAGO	1	2021-2025
		RECONSTRUCTION - BRIDGES				
THORP RD S KLONDIKE RD	THORP RD: ILL 38 TO TR 326 & S KLONDIKE RD: ILL 38 TO DEAD END	JURISDICTIONAL TRANSFER	\$240,000	OGLE	1	2020
		MISCELLANEOUS IMPROVEMENTS				
VARIOUS	VARIOUS LOCATIONS (ADA RAMPS)	ADA IMPROVEMENTS	\$3,000,000	DISTRICT-WIDE	4	2021-2025
		MISCELLANEOUS IMPROVEMENTS				
VARIOUS	MISCELLANEOUS LAND ACQUISITION FOR ADA RAMPS	LAND ACQUISITION	\$50,000	DISTRICT-WIDE	4	2020
		MISCELLANEOUS IMPROVEMENTS				
VARIOUS	MISCELLANEOUS LAND ACQUISITION FOR ADA RAMPS	LAND ACQUISITION	\$250,000	DISTRICT-WIDE	4	2021-2025
		MISCELLANEOUS IMPROVEMENTS				

**FY 2020-2025 Rebuild Illinois
Highway Improvement Program
District 2
State Highways**

Route / Street	Location	Improvements	Est. Cost	County	MYP Years	
		TAMP Category			Past	Current
VARIOUS	VARIOUS LOCATIONS DISTRICTWIDE	BRIDGE CLEANING	\$93,000	HENRY LEE ROCK ISLAND WHITESIDE	1	2020
		PRESERVATION - BRIDGES				
VARIOUS	VARIOUS LOCATIONS DISTRICTWIDE	BRIDGE CLEANING	\$32,000	WINNEBAGO	1	2020
		PRESERVATION - BRIDGES				
VARIOUS	VARIOUS LOCATIONS DISTRICTWIDE	BRIDGE CLEANING	\$10,000	WINNEBAGO	1	2021-2025
		PRESERVATION - BRIDGES				
VARIOUS	VARIOUS LOCATIONS DISTRICTWIDE	BRIDGE CLEANING	\$116,000	BOONE CARROLL JO DAVIESS OGLE STEPHENSON WHITESIDE	1	2020
		PRESERVATION - BRIDGES				
VARIOUS	BRIDGE DECK SEALING	BRIDGE DECK SEALING	\$3,350,000	DISTRICT-WIDE	2	2021-2025
		PRESERVATION - BRIDGES				

**FY 2020-2025 Rebuild Illinois
Highway Improvement Program
District 2
State Highways**

Route / Street	Location	Improvements	Est. Cost	County	MYP Years	
		TAMP Category			Past	Current
VARIOUS	HIGHWAY SAFETY IMPROVEMENT PROGRAM PROJECTS	SAFETY IMPROVEMENTS	\$4,604,000	DISTRICT-WIDE	7	2020
		MISCELLANEOUS IMPROVEMENTS				
VARIOUS	HIGHWAY SAFETY IMPROVEMENT PROGRAM PROJECTS	SAFETY IMPROVEMENTS	\$17,388,000	DISTRICT-WIDE	5	2021-2025
		MISCELLANEOUS IMPROVEMENTS				
VARIOUS	PAVEMENT PRESERVATION	MISCELLANEOUS PROJECTS CRACK & JOINT SEALING	\$17,580,000	DISTRICT-WIDE	2	2021-2025
		PRESERVATION - PAVEMENTS				
VARIOUS	VARIOUS LOCATIONS (PRESERVATION)	MISCELLANEOUS PROJECTS CRACK & JOINT SEALING	\$16,000,000	DISTRICT-WIDE	1	2021-2025
		PRESERVATION - PAVEMENTS				
VARIOUS	SURVEY & RIGHT-OF-WAY DOCUMENTS	P.E. (ROW) P.E. SURVEYS (ROW)	\$500,000	DISTRICT-WIDE	1	2021-2025
		MISCELLANEOUS IMPROVEMENTS				
VARIOUS	SURVEY & RIGHT-OF-WAY DOCUMENTS	P.E. (ROW) P.E. SURVEYS (ROW)	\$500,000	DISTRICT-WIDE	1	2020
		MISCELLANEOUS IMPROVEMENTS				

**FY 2020-2025 Rebuild Illinois
Highway Improvement Program
District 2
State Highways**

Route / Street	Location	Improvements	Est. Cost	County	MYP Years	
		TAMP Category			Past	Current
VARIOUS	ON-CALL ENGINEERING	P.E. (PHASE I)	\$2,000,000	DISTRICT-WIDE	1	2020
		P.E. (PHASE II)				
		P.E. (CONSULTANT PLANS)				
		MISCELLANEOUS IMPROVEMENTS				
VARIOUS	ON-CALL ENGINEERING	P.E. (PHASE I)	\$500,000	DISTRICT-WIDE	2	2021-2025
		P.E. (PHASE II)				
		P.E. (CONSULTANT PLANS)				
		MISCELLANEOUS IMPROVEMENTS				
VARIOUS	ON-CALL ENGINEERING	P.E. (PHASE I)	\$500,000	DISTRICT-WIDE	1	2020
		P.E. (PHASE II)				
		MISCELLANEOUS IMPROVEMENTS				
VARIOUS	ON-CALL ENGINEERING	P.E. (PHASE I)	\$1,000,000	DISTRICT-WIDE	2	2020
		P.E. (PHASE II)				
		P.E. (CONSULTANT PLANS)				
		MISCELLANEOUS IMPROVEMENTS				
VARIOUS	PRE-LAND ACQUISITION ACTIVITY	PRE-ACQUISITION ACTIVITY	\$50,000	DISTRICT-WIDE	6	2020
		MISCELLANEOUS IMPROVEMENTS				
VARIOUS	PRE-LAND ACQUISITION ACTIVITY	PRE-ACQUISITION ACTIVITY	\$250,000	DISTRICT-WIDE	5	2021-2025
		MISCELLANEOUS IMPROVEMENTS				

**FY 2020-2025 Rebuild Illinois
Highway Improvement Program
District 2
State Highways**

Route / Street	Location	Improvements	Est. Cost	County	MYP Years	
		TAMP Category			Past	Current
VARIOUS	POST-LAND ACQUISITION ACTIVITY	POST-ACQUISITION ACTIVITY	\$50,000	DISTRICT-WIDE	6	2020
		MISCELLANEOUS IMPROVEMENTS				
VARIOUS	POST-LAND ACQUISITION ACTIVITY	POST-ACQUISITION ACTIVITY	\$250,000	DISTRICT-WIDE	5	2021-2025
		MISCELLANEOUS IMPROVEMENTS				
VARIOUS	MISCELLANEOUS UTILITY ADJUSTMENTS	UTILITY ADJUSTMENT	\$250,000	DISTRICT-WIDE	1	2021-2025
		MISCELLANEOUS IMPROVEMENTS				
VARIOUS	CONSTRUCTION ENGINEERING	CE QA/MATERIALS TESTING	\$500,000	DISTRICT-WIDE	4	2020
		MISCELLANEOUS IMPROVEMENTS				
VARIOUS	CONSTRUCTION ENGINEERING	CONSTRUCTION ENGINEERING	\$13,000,000	DISTRICT-WIDE	1	2021-2025
		MISCELLANEOUS IMPROVEMENTS				

DISTRICT 2

FY 2020-2023

PROPOSED LOCAL PROJECTS

**FY 2020-2023 Rebuild Illinois
Highway Improvement Program
District 2
Local Highways**

Route / Street	Location	Improvements	Est. Cost	County	MYP Years	
		TAMP Category			Past	Current
4TH AVE DIVISION ST	4TH AVE: N GALENA AVE TO PALMYRA ST; DIVISION ST: GALENA AVE TO EASTERN AVE Miles = 1.36	STANDARD OVERLAY	\$680,000	LEE	1	2020
		REHABILITATION - PAVEMENTS				
4TH AVE DIVISION ST	4TH AVE: N GALENA AVE TO PALMYRA ST; DIVISION ST: GALENA AVE TO EASTERN AVE	CONSTRUCTION ENGINEERING	\$46,000	LEE	1	2020
		REHABILITATION - PAVEMENTS				
BIG CUT RD	OVER BNSF RR	BRIDGE REPLACEMENT	\$850,000	CARROLL	1	2021-2025
	ILLINOIS SPECIAL BRIDGE PROGRAM LOCAL PROJECT; CONTINGENT UPON JOINT FUNDING AGREEMENT BETWEEN IDOT, ICC, RAILROAD AND LOCAL AGENCY.					
		RECONSTRUCTION - BRIDGES				
BIG CUT RD	OVER BNSF RR	CONSTRUCTION ENGINEERING	\$96,000	CARROLL	1	2021-2025
	ILLINOIS SPECIAL BRIDGE PROGRAM LOCAL PROJECT; CONTINGENT UPON JOINT FUNDING AGREEMENT BETWEEN IDOT, ICC, RAILROAD AND LOCAL AGENCY.					
		RECONSTRUCTION - BRIDGES				
BLACKHAWK BLVD	TURTLE CREEK TO CP RR IN SOUTH BELOIT Miles = 0.06	STANDARD OVERLAY	\$35,000	WINNEBAGO	1	2020
		REHABILITATION - PAVEMENTS				
CH 5 MASSBACH RD	AT SCRUB CREEK 6 MI SE OF DERINDA CENTER	BRIDGE REPLACEMENT	\$600,000	JO DAVIESS	7	2021-2025
		RECONSTRUCTION - BRIDGES				

**FY 2020-2023 Rebuild Illinois
Highway Improvement Program
District 2
Local Highways**

Route / Street	Location	Improvements	Est. Cost	County	MYP Years	
		TAMP Category			Past	Current
CH 6 WILLOW RD	AT MUDDY PLUM RIVER 5.5 MI SE OF STOCKTON	BRIDGE REPLACEMENT	\$600,000	JO DAVIESS	7	2020
		RECONSTRUCTION - BRIDGES				
CH 8 IDEAL RD	OVER BNSF RR 2 MI NW OF MILLEDGEVILLE	UTILITY ADJUSTMENT	\$40,000	CARROLL	2	2020
	ILLINOIS SPECIAL BRIDGE PROGRAM LOCAL PROJECT; CONTINGENT UPON JOINT FUNDING AGREEMENT BETWEEN IDOT, ICC, RAILROAD AND LOCAL AGENCY.					
		RECONSTRUCTION - BRIDGES				
CH 8 IDEAL RD	OVER BNSF RR 2 MI NW OF MILLEDGEVILLE	BRIDGE REPLACEMENT	\$5,684,000	CARROLL	18	2020
	ILLINOIS SPECIAL BRIDGE PROGRAM LOCAL PROJECT; CONTINGENT UPON JOINT FUNDING AGREEMENT BETWEEN IDOT, ICC, RAILROAD AND LOCAL AGENCY.					
		RECONSTRUCTION - BRIDGES				
CH 8 IDEAL RD	OVER BNSF RR 2 MI NW OF MILLEDGEVILLE	CONSTRUCTION ENGINEERING	\$613,000	CARROLL	16	2020
	ILLINOIS SPECIAL BRIDGE PROGRAM LOCAL PROJECT; CONTINGENT UPON JOINT FUNDING AGREEMENT BETWEEN IDOT, ICC, RAILROAD AND LOCAL AGENCY.					
		RECONSTRUCTION - BRIDGES				
CH 12 FREEPORT RD	ILL 26 TO LANARK RD Miles = 4.12	STANDARD OVERLAY	\$650,000	OGLE	2	2020
		REHABILITATION - PAVEMENTS				

**FY 2020-2023 Rebuild Illinois
Highway Improvement Program
District 2
Local Highways**

Route / Street	Location	Improvements	Est. Cost	County	MYP Years	
		TAMP Category			Past	Current
CH 15 HARMON RD	AT FIVE MILE BRANCH CREEK 7 MI SW OF DIXON	BRIDGE REPLACEMENT	\$400,000	LEE	2	2020
		RECONSTRUCTION - BRIDGES				
CH 16 MERIDIAN RD	ILL 72 TO ILL 64 Miles = 7.03	STANDARD OVERLAY	\$800,000	OGLE	2	2021-2025
		REHABILITATION - PAVEMENTS				
CH 19 MCCONNELL RD	ILL 26 TO AFOLKEY RD	COLD IN-PLACE RECYCLING	\$4,940,000	STEPHENSON	2	2020
		PRESERVATION - PAVEMENTS				
CH 35 MT MORRIS RD	ILL 72 TO NCL OF MT MORRIS Miles = 4.41	STANDARD OVERLAY	\$770,000	OGLE	2	2021-2025
		REHABILITATION - PAVEMENTS				
DIXON AVE	ILL 40 TO I&M FEEDER CANAL Miles = 0.53	RECONSTRUCTION	\$1,500,000	WHITESIDE	1	2021-2025
		RECONSTRUCTION - PAVEMENTS				
DIXON AVE	ILL 40 TO I&M FEEDER CANAL	CONSTRUCTION ENGINEERING	\$96,000	WHITESIDE	1	2021-2025
		RECONSTRUCTION - PAVEMENTS				

**FY 2020-2023 Rebuild Illinois
Highway Improvement Program
District 2
Local Highways**

Route / Street	Location	Improvements	Est. Cost	County	MYP Years	
		TAMP Category			Past	Current
E STAGECOACH TRAIL	AT CLEAR CREEK 1 MI W OF WARREN	BRIDGE REPLACEMENT	\$600,000	JO DAVIESS	5	2020
		RECONSTRUCTION - BRIDGES				
GENESEE CT	AT ROCK CREEK	BRIDGE REPLACEMENT	\$1,000,000	WHITESIDE	1	2020
		RECONSTRUCTION - BRIDGES				
GENESEE CT	AT ROCK CREEK	CONSTRUCTION ENGINEERING	\$40,000	WHITESIDE	1	2020
		RECONSTRUCTION - BRIDGES				
GLEASMAN RD	AT UNNAMED CREEK 0.2 MI E OF ROCKTON AVE & AT UNNAMED CREEK 0.1 MI E OF RIVERVIEW TRAIL	CULVERT REPLACEMENT	\$630,000	WINNEBAGO	2	2020
		RECONSTRUCTION - BRIDGES				
KELTNER RD	AT E FORK PLUM RIVER 0.5 MI S OF JODAVIESS CO LINE	P.E. (PHASE I) P.E. (PHASE II)	\$128,000	CARROLL	1	2020
		RECONSTRUCTION - BRIDGES				
KELTNER RD	AT E FORK PLUM RIVER 0.5 MI S OF JODAVIESS CO LINE	BRIDGE REPLACEMENT	\$800,000	CARROLL	1	2021-2025
		RECONSTRUCTION - BRIDGES				

**FY 2020-2023 Rebuild Illinois
Highway Improvement Program
District 2
Local Highways**

Route / Street	Location	Improvements	Est. Cost	County	MYP Years	
		TAMP Category			Past	Current
KELTNER RD	AT E FORK PLUM RIVER 0.5 MI S OF JODAVIESS CO LINE	CONSTRUCTION ENGINEERING	\$60,000	CARROLL	1	2021-2025
		RECONSTRUCTION - BRIDGES				
LE FEVRE RD	L AVE TO ILL 40 Miles = 0.69	RECONSTRUCTION	\$1,200,000	WHITESIDE	3	2020
		RECONSTRUCTION - PAVEMENTS				
LORAN RD FAIRGROUNDS RD	LORAN RD: CARROLL CO LINE TO KENT RD; FAIRGROUNDS RD: ILL 26 TO WALNUT RD	COLD IN-PLACE RECYCLING	\$402,000	STEPHENSON	1	2020
		PRESERVATION - PAVEMENTS				
MILL RD	OVER BNSF RR 2 MI NE OF ARGO FAY RD	BRIDGE REPLACEMENT	\$680,000	CARROLL	5	2020
		RECONSTRUCTION - BRIDGES				
N ALPINE RD	AT FOREST HILLS RD 0.2 MI S OF WINDSOR RD	BRIDGE SUBSTRUCTURE	\$2,700,000	WINNEBAGO	3	2021-2025
	ILLINOIS SPECIAL BRIDGE PROGRAM LOCAL PROJECT; CONTINGENT UPON LOCAL AGENCY PROVIDING MATCHING FUNDS.					
		REHABILITATION - BRIDGES				
N ALPINE RD	AT FOREST HILLS RD 0.2 MI S OF WINDSOR RD	CONSTRUCTION ENGINEERING	\$216,000	WINNEBAGO	1	2021-2025
	ILLINOIS SPECIAL BRIDGE PROGRAM LOCAL PROJECT; CONTINGENT UPON LOCAL AGENCY PROVIDING MATCHING FUNDS.					
		REHABILITATION - BRIDGES				

**FY 2020-2023 Rebuild Illinois
Highway Improvement Program
District 2
Local Highways**

Route / Street	Location	Improvements	Est. Cost	County	MYP Years	
		TAMP Category			Past	Current
PARK CT	AT YELLOW CREEK AT KRAPE PARK	BRIDGE REPLACEMENT	\$1,900,000	STEPHENSON	2	2020
		RECONSTRUCTION - BRIDGES				
PARK CT	AT YELLOW CREEK AT KRAPE PARK	CONSTRUCTION ENGINEERING	\$80,000	STEPHENSON	1	2020
		RECONSTRUCTION - BRIDGES				
POPLAR GROVE RD	AT KISHWAUKEE RIVER IN BELVIDERE	BRIDGE REPLACEMENT	\$3,509,000	BOONE	2	2020
	ILLINOIS SPECIAL BRIDGE PROGRAM LOCAL PROJECT; CONTINGENT UPON LOCAL AGENCY PROVIDING MATCHING FUNDS.					
		RECONSTRUCTION - BRIDGES				
POPLAR GROVE RD	AT KISHWAUKEE RIVER IN BELVIDERE	CONSTRUCTION ENGINEERING	\$240,000	BOONE	2	2020
	ILLINOIS SPECIAL BRIDGE PROGRAM LOCAL PROJECT; CONTINGENT UPON LOCAL AGENCY PROVIDING MATCHING FUNDS.					
		RECONSTRUCTION - BRIDGES				
PRAIRIE HILL RD	AT ROCK RIVER 0.4 MI W OF ILL 2	BRIDGE REPLACEMENT	\$5,026,000	WINNEBAGO	3	2021-2025
	ILLINOIS SPECIAL BRIDGE PROGRAM LOCAL PROJECT; CONTINGENT UPON LOCAL AGENCY PROVIDING MATCHING FUNDS.					
		RECONSTRUCTION - BRIDGES				

**FY 2020-2023 Rebuild Illinois
Highway Improvement Program
District 2
Local Highways**

Route / Street	Location	Improvements	Est. Cost	County	MYP Years	
		TAMP Category			Past	Current
PRAIRIE HILL RD	AT ROCK RIVER 0.4 MI W OF ILL 2	CONSTRUCTION ENGINEERING	\$480,000	WINNEBAGO	3	2021-2025
ILLINOIS SPECIAL BRIDGE PROGRAM LOCAL PROJECT; CONTINGENT UPON LOCAL AGENCY PROVIDING MATCHING FUNDS.						
		RECONSTRUCTION - BRIDGES				
RIVER RD	34TH ST TO 41ST ST Miles = 0.50	STANDARD OVERLAY	\$645,000	ROCK ISLAND	1	2021-2025
		REHABILITATION - PAVEMENTS				
RIVER RD	34TH ST TO 41ST ST	CONSTRUCTION ENGINEERING	\$40,000	ROCK ISLAND	1	2021-2025
		REHABILITATION - PAVEMENTS				
S APPLE RIVER RD	AT APPLE RIVER 1.5 M NW OF WOODBINE	BRIDGE REPLACEMENT	\$1,000,000	JO DAVIESS	1	2020
		RECONSTRUCTION - BRIDGES				
SCHAPVILLE RD	AT MILL CREEK 6 MI N OF ELIZABETH	BRIDGE REPLACEMENT	\$400,000	JO DAVIESS	7	2020
		RECONSTRUCTION - BRIDGES				
SEMINARY ST	AT KEITH CREEK 0.5 MI N OF 15TH AVE	P.E. (PHASE I) P.E. (PHASE II)	\$120,000	WINNEBAGO	1	2020
		RECONSTRUCTION - BRIDGES				

**FY 2020-2023 Rebuild Illinois
Highway Improvement Program
District 2
Local Highways**

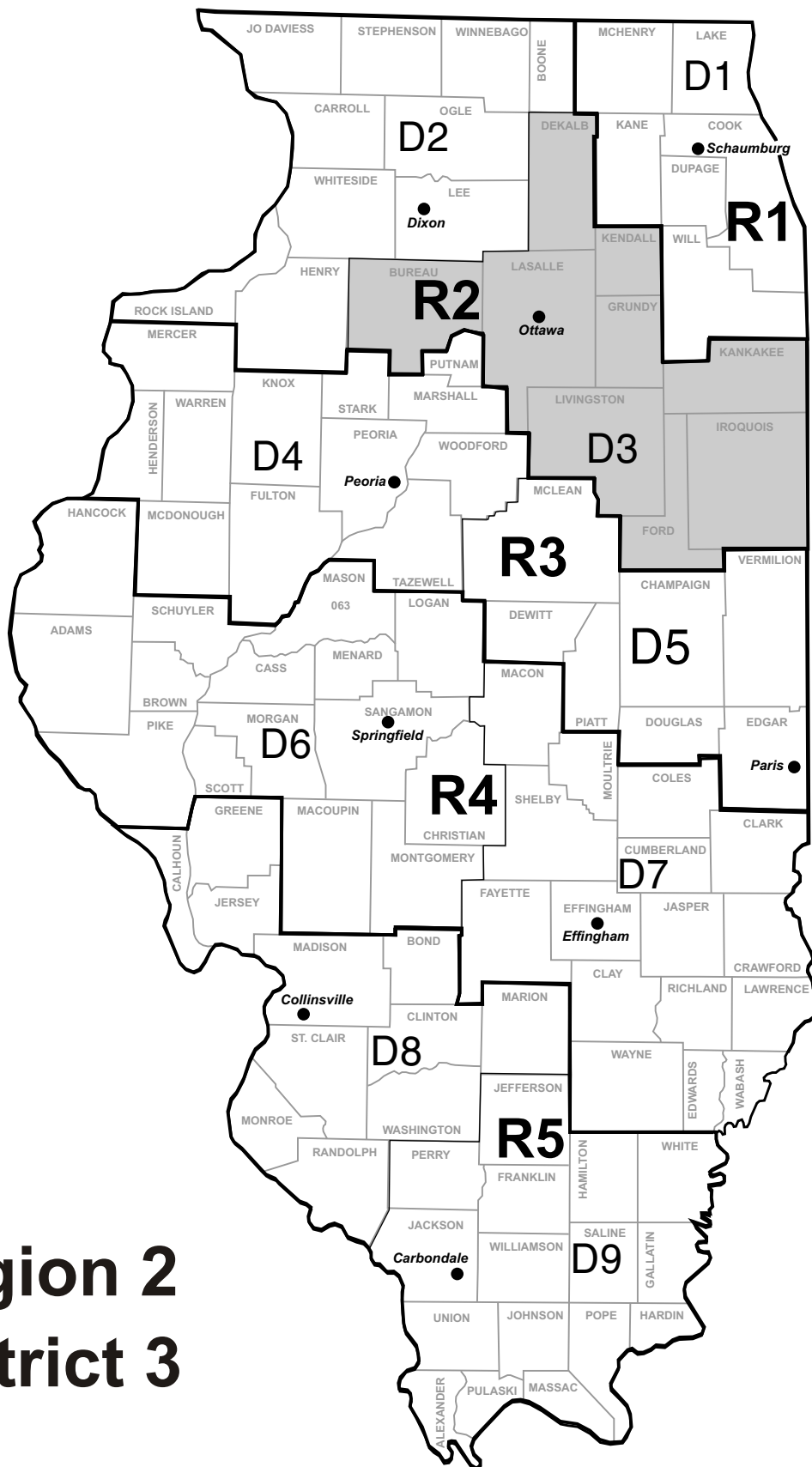
Route / Street	Location	Improvements	Est. Cost	County	MYP Years	
		TAMP Category			Past	Current
SEMINARY ST	AT KEITH CREEK 0.5 MI N OF 15TH AVE	BRIDGE REPLACEMENT	\$1,400,000	WINNEBAGO	1	2021-2025
		RECONSTRUCTION - BRIDGES				
SEMINARY ST	AT KEITH CREEK 0.5 MI N OF 15TH AVE	CONSTRUCTION ENGINEERING	\$120,000	WINNEBAGO	1	2021-2025
		RECONSTRUCTION - BRIDGES				
TR 46 OLD GALENA TRAIL	AT PLUM RIVER 5 MI NW OF MT. CARROLL	BRIDGE REPLACEMENT	\$1,000,000	CARROLL	4	2020
		RECONSTRUCTION - BRIDGES				
VARIOUS	VARIOUS LOCATIONS IN STEPHENSON CO Miles = 10.02	BIT SURFACE TREATMENT-A2	\$156,000	STEPHENSON	1	2020
		PRESERVATION - PAVEMENTS				
W 1ST ST W 7TH ST N PEORIA AVE E MCKENNEY ST FARGO AVE	W 1ST ST: VANBUREN AVE TO MADISON AVE; W 7TH ST: S LINCOLN AVE TO DEPOT AVE; N PEORIA AVE: W EVERETT ST TO LINCOLN STATUE DR; E MCKENNEY ST: N GALENA AVE TO ASSEMBLY PL; FARGO AVE: CHICAGO AVE TO DIVISION ST Miles = 1.80	STANDARD OVERLAY	\$1,506,000	LEE	1	2020
		REHABILITATION - PAVEMENTS				

**FY 2020-2023 Rebuild Illinois
Highway Improvement Program
District 2
Local Highways**

Route / Street	Location	Improvements	Est. Cost	County	MYP Years	
		TAMP Category			Past	Current
W 1ST ST W 7TH ST N PEORIA AVE E MCKENNEY ST FARGO AVE	W 1ST ST: VANBUREN AVE TO MADISON AVE; W 7TH ST: S LINCOLN AVE TO DEPOT AVE; N PEORIA AVE: W EVERETT ST TO LINCOLN STATUE DR; E MCKENNEY ST: N GALENA AVE TO ASSEMBLY PL; FARGO AVE: CHICAGO AVE TO DIVISION ST	CONSTRUCTION ENGINEERING	\$102,000	LEE	1	2020
		REHABILITATION - PAVEMENTS				
WATER RD	AT MILL CREEK 5 MI NE OF LEAF RIVER	BRIDGE REPLACEMENT	\$280,000	OGLE	1	2020
		RECONSTRUCTION - BRIDGES				
YORKTOWN RD	STAR RD TO HAHNAMAN RD	COLD IN-PLACE RECYCLING	\$900,000	WHITESIDE	1	2020
		PRESERVATION - PAVEMENTS				

Region 2

District 3



**TRANSPORTATION PROGRAM SUMMARY
ILLINOIS DEPARTMENT OF TRANSPORTATION
REGION 2, DISTRICT 3, OTTAWA**

Overview

Highway District 3 encompasses 9 counties in east central Illinois and includes the cities of DeKalb, Kankakee, LaSalle-Peru, Mendota, Morris, Oswego, Ottawa, Pontiac, Princeton, Streator and Watseka, plus many smaller communities which serve as satellites for the larger employment centers or as focal points of this farming area. The state highway system in District 3 consists of 1,687 miles of highways and 788 bridges, supporting 11.6 million vehicle miles of travel daily.

State Program

The program for state and local highways will average \$3.91 billion annually for the FY 2020-2025 period. Approximately \$1.36 billion will be provided during FY 2020-2025 for improvements to state highways in District 3. The following table summarizes anticipated accomplishments on the state highway system in District 3 during this time frame.

FY 2020-2025 Programmed Improvements

<u>Roadway Maintenance</u>	
Interstate NHS (miles)	84
Non-Interstate NHS (miles)	139
Non-NHS Marked (miles)	476
Non-NHS Unmarked (miles)	27
<u>Bridges</u>	
Interstate NHS (Sq. Ft.)	328,884
Non-Interstate NHS (Sq. Ft.)	106,005
Non-NHS Marked (Sq. Ft.)	136,697
Non-NHS Unmarked (Sq. Ft.)	71,795
<u>Safety/System Modernization</u>	
Interstate NHS (miles)	0
Non-Interstate NHS (miles)	0
Non-NHS Marked (miles)	0
Non-NHS Unmarked (miles)	0
Safety Locations (number)	3
<u>System Expansion</u>	
Interstate NHS (miles)	0
Non-Interstate NHS (miles)	10
Non-NHS Marked (miles)	1
Non-NHS Unmarked (miles)	0
New Bridges (Sq. Ft.)	0
<u>Preservation</u>	
Roads & Bridges (\$M)	53.817

Major Highway projects of interest that are tentatively scheduled during the FY 2020-2025 time frame include:

- **Interstate 55 at Illinois 47 Interchange in Dwight in Grundy County.** Reconstruction on 0.7 mile, a bridge replacement and construction engineering are programmed during FY 2021-2025 at a cost of \$14.8 million. *This project has been approved for Illinois Special Bridge funding.*

- **Interstate 55 from 0.3 mile south of Gardner Road in Gardner to the Will County line (Reed Road) in Grundy County.** Resurfacing on 7 miles, a bridge deck overlay, bridge joint replace/repair, bridge repair, bridge deck sealing and scour mitigation are programmed in FY 2020 at a cost of \$22 million.
- **Interstate 57 from Ford County line to 2.4 miles north of US 24 in Iroquois County.** Resurfacing on 22 miles, a bridge deck overlay, bridge joint replace/repair, bridge repair, culvert repair, a new bridge deck under County Highway 9 at the Buckley interchange and bridge replacements at the Illinois 54 interchange at Onarga are programmed during FY 2021-2025 at a cost of \$66 million.
- **Interstate 57 from 0.5 mile north of Clifton to 0.4 mile north of the Kankakee River Bridges in Kankakee County.** Resurfacing on 12.8 miles, a new bridge deck, bridge repair, bridge joint replace/repair, a bridge deck overlay, culvert repair and a bridge replacement, engineering for location, environmental and design studies and engineering for contract plans at the US 45/52 interchange are programmed during FY 2020-2025 at a cost of \$43 million. Of this total, engineering for location, environmental and design studies for the bridge replacement at the US 45/52 interchange is programmed in FY 2020 at a cost of \$1.5 million.
- **Interstate 80 from Henry County line to east of Illinois 40 in Bureau County.** Resurfacing on 9.5 miles, a bridge deck overlay, bridge joint replace/repair and bridge repair are programmed during FY 2021-2025 at a cost of \$25 million.
- **Interstate 180/Illinois 26 at Illinois River in Hennepin in Bureau and Putnam Counties.** A new bridge deck, bridge painting and construction engineering are programmed in FY 2020 at a cost of \$35.5 million. *This project has been approved for Illinois Special Bridge Program funding.*
- **Illinois 38 from Ogle County line to Kane County line.** Resurfacing on 17.2 miles, ADA improvements and reconstruction of 0.9 mile from Peace Road in DeKalb to 0.1 mile west of Loves Road in Cortland are programmed during FY 2020-2025 at a cost of \$13.6 million. Of this total, resurfacing on 7.5 miles from Ogle County line to John Huber Parkway (S) in DeKalb County is programmed in FY 2020 at a cost of \$4.3 million.
- **Illinois 47 from south of Galena Road to Kennedy Road in Yorkville.** Additional lanes and reconstruction of 2.3 miles, a railroad crossing improvement, railroad engineering, a bridge replacement, bridge widening, engineering for contract plans, land acquisition, utility adjustments and construction engineering is programmed during FY 2020-2025 at a cost of \$61.5 million. Of this total, railroad engineering, engineering for contract plans and land acquisition are programmed in FY 2020 at a cost of \$3 million.
- **Illinois 47 from Illinois 71 to Caton Farm Road in Kendall County.** Additional lanes and reconstruction of 4.2 miles, culvert replacement, culvert extension, utility adjustments, land acquisition and engineering for contract plans are programmed during FY 2020-2025 at a cost of \$46.6 million. Of this total, engineering for contract plans is programmed in FY 2020 at a cost of \$1.1 million.
- **Armour Road over the Illinois Central Gulf Railroad 0.3 mile west of Illinois 50 in Bourbonnais.** A bridge replacement, railroad flagger, railroad engineering and railroad insurance are programmed during FY 2021-2025 at a cost of \$5.7 million.

**FY 2020-2025 Rebuild Illinois
Highway Improvement Program
District 3
State Highways**

Route / Street	Location	Improvements	Est. Cost	County	MYP Years	
		TAMP Category			Past	Current
I 39 US 51 (SOUTHBOUND)	B&N RR 0.8 MI N OF US 34	BRIDGE DECK OVERLAY BRIDGE DECK REPAIRS	\$300,000	LASALLE	2	2020
		PRESERVATION - BRIDGES				
I 39 US 51 (NORTHBOUND)	B&N RR 0.8 MI N OF US 34	BRIDGE DECK OVERLAY BRIDGE DECK REPAIRS	\$300,000	LASALLE	2	2020
		PRESERVATION - BRIDGES				
I 39 US 51	B&N RR 0.8 MI N OF US 34	RR FLAGGER MISCELLANEOUS	\$50,000	LASALLE	1	2020
		PRESERVATION - BRIDGES				
I 55	VARIOUS LOCATIONS IN LIVINGSTON CO	STANDARD OVERLAY	\$1,440,000	LIVINGSTON	1	2020
		MAINTENANCE - PAVEMENTS				
I 55	4.2 MI N OF ILL 23 IN PONTIAC TO 2.6 MI N OF ODELL Miles = 7.07	STANDARD OVERLAY BRIDGE DECK REPAIRS CULVERT REPAIR	\$18,500,000	LIVINGSTON	2	2021-2025
		REHABILITATION - PAVEMENTS				
Roadway Information						
Miles	AADT	Truck Pct	NHS			
7.07	22,376	30.6	Y			

**FY 2020-2025 Rebuild Illinois
Highway Improvement Program
District 3
State Highways**

Route / Street		Location	Improvements	Est. Cost	County	MYP Years		
			TAMP Category			Past	Current	
I	55	2.6 MI N OF ODELL TO 1.7 MI S OF ILL 17 Miles = 3.59	STANDARD OVERLAY BRIDGE REPAIR	\$9,500,000	LIVINGSTON	2	2021-2025	
Roadway Information			REHABILITATION - PAVEMENTS					
Miles	AADT	Truck Pct	NHS					
3.59	22,500	29.8	Y					
I	55	UNDER ILL 17 1.6 MI W OF ILL 47	BRIDGE NEW DECK	\$3,900,000	LIVINGSTON	4	2021-2025	
			REHABILITATION - BRIDGES	Structure Information				
					Str Number	AADT	Truck Pct	NHS
					0530114	2,600	23	N
I	55	AT ILL 47 INTCHG IN DWIGHT	BRIDGE REPLACEMENT	\$10,300,000	GRUNDY	3	2021-2025	
ILLINOIS SPECIAL BRIDGE PROGRAM PROJECT.			RECONSTRUCTION - BRIDGES	Structure Information				
					Str Number	AADT	Truck Pct	NHS
					0320079	10,300	29	Y
I	55	AT ILL 47 INTCHG IN DWIGHT	CONSTRUCTION ENGINEERING	\$1,200,000	GRUNDY	3	2021-2025	
ILLINOIS SPECIAL BRIDGE PROGRAM PROJECT.			RECONSTRUCTION - BRIDGES					
I	55	1.2 MI N OF ILL 47 TO GARDNER RD IN GARDNER Miles = 5.49	STANDARD OVERLAY	\$11,000,000	GRUNDY	1	2021-2025	
Roadway Information			REHABILITATION - PAVEMENTS					
Miles	AADT	Truck Pct	NHS					
5.49	25,000	31.4	Y					

**FY 2020-2025 Rebuild Illinois
Highway Improvement Program
District 3
State Highways**

Route / Street	Location	Improvements	Est. Cost	County	MYP Years	
		TAMP Category			Past	Current
I 55	S OF GARDNER INTCHG & S OF WILL CO LINE (REED RD)	MEDIAN CROSSOVER	\$4,000,000	GRUNDY	1	2020
		MISCELLANEOUS IMPROVEMENTS				
I 55	0.3 MI S OF GARDNER RD IN GARDNER TO WILL CO LINE (REED RD) Miles = 6.93	DESIGNED OVERLAY BRIDGE DECK OVERLAY BRIDGE REPAIR BRIDGE JOINT REPLACE/REPAIR BRIDGE DECK SEALING SCOUR MITIGATION	\$22,000,000	GRUNDY	11	2020
	ILLINOIS JOBS NOW! PROJECT	REHABILITATION - PAVEMENTS				
Roadway Information Miles AADT Truck Pct NHS 6.93 27,470 25.3 Y						
I 57	BIG FOUR DITCH 2.4 MI S OF ILL 9	BRIDGE DECK OVERLAY BRIDGE DECK REPAIRS BRIDGE REPAIR	\$300,000	FORD	1	2020
		MAINTENANCE - BRIDGES				
I 57 (SOUTHBOUND)	BIG FOUR DITCH 2.4 MI S OF ILL 9	BRIDGE REPLACEMENT	\$4,250,000	FORD	1	2021-2025
		RECONSTRUCTION - BRIDGES				
					Structure Information Str Number AADT Truck Pct NHS 0270052 9,350 33 Y	
I 57 (NORTHBOUND)	BIG FOUR DITCH 2.4 MI S OF ILL 9	BRIDGE REPLACEMENT	\$4,250,000	FORD	1	2021-2025
		RECONSTRUCTION - BRIDGES				
					Structure Information Str Number AADT Truck Pct NHS 0270053 9,350 33 Y	

**FY 2020-2025 Rebuild Illinois
Highway Improvement Program
District 3
State Highways**

Route / Street		Location	Improvements	Est. Cost	County	MYP Years		
			TAMP Category			Past	Current	
I	57	FORD CO LINE TO 0.8 MI S OF BUCKLEY INTCHG Miles = 7.81	STANDARD OVERLAY BRIDGE DECK OVERLAY BRIDGE JOINT REPLACE/REPAIR BRIDGE REPAIR CULVERT REPAIR	\$20,000,000	IROQUOIS	3	2021-2025	
Roadway Information			REHABILITATION - PAVEMENTS					
Miles	AADT	Truck Pct	NHS					
7.81	16,800	38.1	Y					
I	57	0.8 MI S OF BUCKLEY INTCHG TO 2 MI S OF ILL 54 Miles = 6.83	STANDARD OVERLAY BRIDGE DECK OVERLAY BRIDGE JOINT REPLACE/REPAIR BRIDGE REPAIR	\$18,000,000	IROQUOIS	3	2021-2025	
Roadway Information			REHABILITATION - PAVEMENTS					
Miles	AADT	Truck Pct	NHS					
6.83	16,800	37.6	Y					
I	57	UNDER CH 9 AT BUCKLEY INTCHG	BRIDGE NEW DECK	\$2,000,000	IROQUOIS	6	2021-2025	
			REHABILITATION - BRIDGES					
					Structure Information			
					Str Number	AADT	Truck Pct	NHS
					0380076	900	10	N
I	57	2 MI S OF ILL 54 TO 2.4 MI N OF US 24 Miles = 7.33	STANDARD OVERLAY BRIDGE DECK OVERLAY BRIDGE JOINT REPLACE/REPAIR BRIDGE REPAIR CULVERT REPAIR	\$20,550,000	IROQUOIS	3	2021-2025	
Roadway Information			REHABILITATION - PAVEMENTS					
Miles	AADT	Truck Pct	NHS					
7.33	17,170	39.1	Y					

**FY 2020-2025 Rebuild Illinois
Highway Improvement Program
District 3
State Highways**

Route / Street	Location	Improvements	Est. Cost	County	MYP Years	
		TAMP Category			Past	Current
I 57	ILL 54 INTCHG IN ONARGA	BRIDGE REPLACEMENT	\$5,400,000	IROQUOIS	2	2021-2025
		RECONSTRUCTION - BRIDGES		Structure Information <u>Str Number</u> <u>AADT</u> <u>Truck Pct</u> <u>NHS</u> 0380048 1,400 11 N		
I 57	0.5 MI N OF ILL 116 TO 0.5 MI S OF CH 29 Miles = 4.89	MICROSURFACING 1 PASS	\$1,200,000	IROQUOIS	1	2021-2025
		PRESERVATION - PAVEMENTS				
I 57	0.5 MI N OF CLIFTON TO 0.7 MI N OF IROQUOIS CO LINE Miles = 4.45	DESIGNED OVERLAY BRIDGE NEW DECK BRIDGE REPAIR	\$11,000,000	KANKAKEE IROQUOIS	3	2021-2025
		REHABILITATION - PAVEMENTS		Structure Information <u>Str Number</u> <u>AADT</u> <u>Truck Pct</u> <u>NHS</u> 0380088 1,050 9 N		
Roadway Information						
<u>Miles</u>	<u>AADT</u>	<u>Truck Pct</u>	<u>NHS</u>			
3.74	18,864	38.9	Y			
0.71	20,000	26.5	Y			
I 57	0.7 MI N OF IROQUOIS CO LINE TO 0.4 MI N OF KANKAKEE RIVER BRIDGES Miles = 8.32	DESIGNED OVERLAY BRIDGE DECK OVERLAY BRIDGE JOINT REPLACE/REPAIR BRIDGE REPAIR CULVERT REPAIR	\$20,500,000	KANKAKEE	6	2021-2025
		REHABILITATION - PAVEMENTS				
Roadway Information						
<u>Miles</u>	<u>AADT</u>	<u>Truck Pct</u>	<u>NHS</u>			
8.32	21,874	26.4	Y			
I 57	AT US 45/52 INTCHG IN KANKAKEE	BRIDGE REPLACEMENT	\$8,500,000	KANKAKEE	4	2021-2025
		RECONSTRUCTION - BRIDGES		Structure Information <u>Str Number</u> <u>AADT</u> <u>Truck Pct</u> <u>NHS</u> 0460052 9,850 22 Y		

**FY 2020-2025 Rebuild Illinois
Highway Improvement Program
District 3
State Highways**

Route / Street	Location	Improvements	Est. Cost	County	MYP Years	
		TAMP Category			Past	Current
I 57	AT US 45/52 INTCHG IN KANKAKEE	P.E. (PHASE I)	\$1,500,000	KANKAKEE	1	2020
		RECONSTRUCTION - BRIDGES				
I 57	AT US 45/52 INTCHG IN KANKAKEE	P.E. (PHASE II)	\$1,500,000	KANKAKEE	1	2021-2025
		RECONSTRUCTION - BRIDGES				
I 57	S OF NORFOLK RR STRUCTURES 0.9 MI N OF ILL 17 TO S OF WALDRON RD	P.E. (PHASE I)	\$65,000	KANKAKEE	1	2020
		RECONSTRUCTION - PAVEMENTS				
I 57	0.9 MI N OF ILL 17 TO S OF WALDRON RD	P.E. (PHASE II)	\$3,000,000	KANKAKEE	6	2021-2025
		RECONSTRUCTION - PAVEMENTS				
I 57	UNDER WALDRON RD AT KANKAKEE	BRIDGE REPLACEMENT	\$8,400,000	KANKAKEE	14	2021-2025
		RECONSTRUCTION - BRIDGES				
				Structure Information <u>Str Number</u> <u>AADT</u> <u>Truck Pct</u> <u>NHS</u> 0460080 4,600 7 N		
I 57	UNDER WALDRON RD AT KANKAKEE	LAND ACQUISITION	\$50,000	KANKAKEE	2	2020
		RECONSTRUCTION - BRIDGES				

**FY 2020-2025 Rebuild Illinois
Highway Improvement Program
District 3
State Highways**

Route / Street	Location	Improvements	Est. Cost	County	MYP Years	
		TAMP Category			Past	Current
I 57	UNDER WALDRON RD AT KANKAKEE	UTILITY ADJUSTMENT	\$100,000	KANKAKEE	2	2020
		RECONSTRUCTION - BRIDGES				
I 57	0.7 MI N OF ILL 17 TO 0.8 MI S OF NORTH ST IN KANKAKEE Miles = 0.60 <i>ILLINOIS SPECIAL BRIDGE PROGRAM PROJECT.</i>	RECONSTRUCTION	\$6,300,000	KANKAKEE	3	2021-2025
		RECONSTRUCTION - PAVEMENTS				
Roadway Information						
<u>Miles</u>	<u>AADT</u>	<u>Truck Pct</u>	<u>NHS</u>			
0.60	30,800	19.7	Y			
I 57	OVER NORFOLK SOUTHERN RR, DITCH & GRINNELL RD N OF ILL 17 IN KANKAKEE <i>ILLINOIS SPECIAL BRIDGE PROGRAM PROJECT.</i>	BRIDGE REPLACEMENT	\$15,200,000	KANKAKEE	4	2021-2025
		RECONSTRUCTION - BRIDGES				
						Structure Information
						<u>Str Number</u> <u>AADT</u> <u>Truck Pct</u> <u>NHS</u>
						0460008 15,400 19 Y
						0460009 15,400 19 Y
						0460010 15,400 19 Y
						0460011 15,400 19 Y
I 57	0.6 MI S OF NORFOLK SOUTHERN RR AND 0.3 MI N OF GRINNELL RD IN KANKAKEE <i>ILLINOIS SPECIAL BRIDGE PROGRAM PROJECT.</i>	MEDIAN CROSSOVER	\$1,500,000	KANKAKEE	1	2021-2025
		MISCELLANEOUS IMPROVEMENTS				
I 57	OVER NORFOLK SOUTHERN RR, DITCH & GRINNELL RD N OF ILL 17 IN KANKAKEE <i>ILLINOIS SPECIAL BRIDGE PROGRAM PROJECT.</i>	RR FLAGGER MISCELLANEOUS	\$200,000	KANKAKEE	4	2020
		RECONSTRUCTION - BRIDGES				

**FY 2020-2025 Rebuild Illinois
Highway Improvement Program
District 3
State Highways**

Route / Street	Location	Improvements	Est. Cost	County	MYP Years	
		TAMP Category			Past	Current
I 57	OVER NORFOLK SOUTHERN RR, DITCH & GRINNELL RD N OF ILL 17 IN KANKAKEE <i>ILLINOIS SPECIAL BRIDGE PROGRAM PROJECT.</i>	LAND ACQUISITION RECONSTRUCTION - BRIDGES	\$50,000	KANKAKEE	1	2020
I 57	OVER NORFOLK SOUTHERN RR, DITCH & GRINNELL RD N OF ILL 17 IN KANKAKEE <i>ILLINOIS SPECIAL BRIDGE PROGRAM PROJECT.</i>	UTILITY ADJUSTMENT RECONSTRUCTION - BRIDGES	\$500,000	KANKAKEE	4	2020
I 57	OVER NORFOLK SOUTHERN RR, DITCH & GRINNELL RD N OF ILL 17 IN KANKAKEE <i>ILLINOIS SPECIAL BRIDGE PROGRAM PROJECT.</i>	CONSTRUCTION ENGINEERING RECONSTRUCTION - BRIDGES	\$1,500,000	KANKAKEE	3	2021-2025
I 57	LARRY POWER RD 1.2 MI N OF ILL 50	BRIDGE REPLACEMENT RECONSTRUCTION - BRIDGES	\$3,700,000	KANKAKEE	15	2020
				Structure Information <u>Str Number</u> <u>AADT</u> <u>Truck Pct</u> <u>NHS</u> 0460087 8,400 11 N		
I 57	MANTENO INTCHG N OF KANKAKEE	INTERCHANGE RECONSTRUCTION BRIDGE REPLACEMENT RETAINING WALL RECONSTRUCTION - PAVEMENTS	\$25,000,000	KANKAKEE	1	2021-2025
				Structure Information <u>Str Number</u> <u>AADT</u> <u>Truck Pct</u> <u>NHS</u> 0460058 12,500 10 Y		

**FY 2020-2025 Rebuild Illinois
Highway Improvement Program
District 3
State Highways**

Route / Street	Location	Improvements	Est. Cost	County	MYP Years	
		TAMP Category			Past	Current
I 57	MANTENO INTCHG N OF KANKAKEE	P.E. (PHASE II)	\$750,000	KANKAKEE	1	2020
		RECONSTRUCTION - PAVEMENTS				
I 57	MANTENO INTCHG N OF KANKAKEE	LAND ACQUISITION	\$600,000	KANKAKEE	1	2021-2025
		RECONSTRUCTION - PAVEMENTS				
I 57	MANTENO INTCHG N OF KANKAKEE	UTILITY ADJUSTMENT	\$100,000	KANKAKEE	1	2021-2025
		RECONSTRUCTION - PAVEMENTS				
I 57	MANTENO INTCHG N OF KANKAKEE	CONSTRUCTION ENGINEERING	\$1,000,000	KANKAKEE	1	2021-2025
		RECONSTRUCTION - PAVEMENTS				
I 80	HENRY CO LINE TO E OF ILL 40 Miles = 9.49	DESIGNED OVERLAY BRIDGE DECK OVERLAY BRIDGE JOINT REPLACE/REPAIR BRIDGE REPAIR	\$25,000,000	BUREAU	2	2021-2025
		REHABILITATION - PAVEMENTS				
Roadway Information						
Miles	AADT	Truck Pct	NHS			
9.49	18,967	42.9	Y			

**FY 2020-2025 Rebuild Illinois
Highway Improvement Program
District 3
State Highways**

Route / Street	Location	Improvements	Est. Cost	County	MYP Years	
		TAMP Category			Past	Current
I 80	UNDER TR 60B 4.8 MI E OF HENRY CO LINE	BRIDGE REPLACEMENT	\$3,400,000	BUREAU	1	2021-2025
		RECONSTRUCTION - BRIDGES		Structure Information <u>Str Number</u> <u>AADT</u> <u>Truck Pct</u> <u>NHS</u> 0060121 100 4 N		
I 80	UNDER TR 82C 1.5 MI N OF SHEFFIELD	BRIDGE REPLACEMENT	\$3,500,000	BUREAU	1	2021-2025
		RECONSTRUCTION - BRIDGES		Structure Information <u>Str Number</u> <u>AADT</u> <u>Truck Pct</u> <u>NHS</u> 0060117 275 3 N		
I 80	UNDER ILL 40 3.5 MI N OF BUDA	BRIDGE NEW DECK BRIDGE REHABILITATION BRIDGE PAINTING	\$2,100,000	BUREAU	1	2021-2025
		REHABILITATION - BRIDGES		Structure Information <u>Str Number</u> <u>AADT</u> <u>Truck Pct</u> <u>NHS</u> 0060089 2,300 54 N		
I 80 (EASTBOUND)	MAPLE GROVE CREEK 2 MI N OF WYANET	BRIDGE SUPERSTRUCTURE	\$2,300,000	BUREAU	3	2021-2025
		REHABILITATION - BRIDGES		Structure Information <u>Str Number</u> <u>AADT</u> <u>Truck Pct</u> <u>NHS</u> 0060014 10,100 41 Y		
I 80 (WESTBOUND)	MAPLE GROVE CREEK 2 MI N OF WYANET	BRIDGE SUPERSTRUCTURE	\$2,300,000	BUREAU	3	2021-2025
		REHABILITATION - BRIDGES		Structure Information <u>Str Number</u> <u>AADT</u> <u>Truck Pct</u> <u>NHS</u> 0060015 10,100 41 Y		

**FY 2020-2025 Rebuild Illinois
Highway Improvement Program
District 3
State Highways**

Route / Street	Location	Improvements	Est. Cost	County	MYP Years	
		TAMP Category			Past	Current
I 80	1.1 MI W OF ILL 89 TO 0.7 MI W OF ILL 251 Miles = 5.27	STANDARD OVERLAY	\$10,500,000	BUREAU LASALLE	1	2021-2025
Roadway Information		REHABILITATION - PAVEMENTS				
<u>Miles</u>	<u>AADT</u>	<u>Truck Pct</u>	<u>NHS</u>			
3.91	27,609	34.0	Y			
1.36	28,676	33.7	Y			
I 80	1.4 MI E OF BUREAU CO LINE TO 0.1 MI E OF ILL 351 Miles = 2.42	STANDARD OVERLAY BRIDGE DECK OVERLAY BRIDGE JOINT REPLACE/REPAIR BRIDGE REPAIR	\$3,000,000	LASALLE	5	2021-2025
Roadway Information		PRESERVATION - PAVEMENTS				
<u>Miles</u>	<u>AADT</u>	<u>Truck Pct</u>	<u>NHS</u>			
2.42	29,158	34.8	Y			
I 80	0.5 MI W OF LASALLE RD TO 0.5 MI E OF LITTLE VERMILION RIVER IN LASALLE	BRIDGE SUPERSTRUCTURE PIER REPAIR BRIDGE DECK OVERLAY BRIDGE REPAIR	\$15,100,000	LASALLE	3	2020
ILLINOIS SPECIAL BRIDGE PROGRAM PROJECT.		REHABILITATION - BRIDGES				
				Structure Information		
				<u>Str Number</u>	<u>AADT</u>	<u>Truck Pct NHS</u>
				0500220	14,600	39 Y
				0500221	14,600	39 Y
				0500003	14,750	34 Y
				0500004	14,750	34 Y
I 80	0.5 MI W OF LASALLE RD TO 0.5 MI E OF LITTLE VERMILION RIVER IN LASALLE	MEDIAN CROSSOVER SHOULDER RECONSTRUCTION	\$700,000	LASALLE	3	2020
ILLINOIS SPECIAL BRIDGE PROGRAM PROJECT.		MISCELLANEOUS IMPROVEMENTS				

**FY 2020-2025 Rebuild Illinois
Highway Improvement Program
District 3
State Highways**

Route / Street		Location	Improvements	Est. Cost	County	MYP Years	
			TAMP Category			Past	Current
I 80		0.5 MI W OF LASALLE RD TO 0.5 MI E OF LITTLE VERMILION RIVER IN LASALLE ILLINOIS SPECIAL BRIDGE PROGRAM PROJECT.	CONSTRUCTION ENGINEERING REHABILITATION - BRIDGES	\$1,000,000	LASALLE	3	2020
I 80		0.5 MI W OF LASALLE RD TO 0.5 MI E OF LITTLE VERMILION RIVER IN LASALLE ILLINOIS SPECIAL BRIDGE PROGRAM PROJECT.	CONSTRUCTION ENGINEERING REHABILITATION - BRIDGES	\$500,000	LASALLE	1	2021-2025
I 80		0.1 MI E OF ILL 351 TO 0.3 MI W OF ILL 178 Miles = 4.08 <div>Roadway Information<div>MilesAADTTruck PctNHS4.0831,15039.9Y</div></div>	STANDARD OVERLAY BRIDGE DECK OVERLAY BRIDGE JOINT REPLACE/REPAIR BRIDGE REPAIR CULVERT REPAIR REHABILITATION - PAVEMENTS	\$10,000,000	LASALLE	1	2021-2025
I 80		UNDER CH 9 4 MI E OF ILL 178	BRIDGE REPLACEMENT RECONSTRUCTION - BRIDGES	\$4,200,000	LASALLE	4	2020
					<div>Structure Information<div>Str NumberAADTTruck PctNHS050008132518N</div></div>		
I 80		UNDER CH 61T 8.2 MI W OF ILL 47	BRIDGE REPLACEMENT RECONSTRUCTION - BRIDGES	\$2,500,000	GRUNDY	2	2021-2025
					<div>Structure Information<div>Str NumberAADTTruck PctNHS032005212516N</div></div>		

**FY 2020-2025 Rebuild Illinois
Highway Improvement Program
District 3
State Highways**

Route / Street	Location	Improvements	Est. Cost	County	MYP Years	
		TAMP Category			Past	Current
I 80	E OF SENECA INTCHG TO W OF ILL 47 Miles = 6.30	STANDARD OVERLAY	\$14,400,000	GRUNDY	2	2021-2025
Roadway Information		REHABILITATION - PAVEMENTS				
<u>Miles</u>	<u>AADT</u>	<u>Truck Pct</u>	<u>NHS</u>			
6.30	34,100	33.4	Y			
I 80	UNDER CN RR 0.4 MI E OF MINOOKA INTCHG	RR SEPARATION REPLACEMENT	\$7,000,000	GRUNDY KENDALL	9	2021-2025
		RECONSTRUCTION - BRIDGES				
I 80	UNDER CN RR 0.4 MI E OF MINOOKA INTCHG	LAND ACQUISITION	\$50,000	GRUNDY KENDALL	6	2020
		RECONSTRUCTION - BRIDGES				
I 80	UNDER CN RR 0.4 MI E OF MINOOKA INTCHG (RR REIMBURSEMENT)	MISCELLANEOUS	\$2,000,000	GRUNDY KENDALL	4	2021-2025
		RECONSTRUCTION - BRIDGES				
I 180	BUREAU CREEK 1.2 MI S OF JCT ILL 26	BRIDGE REPLACEMENT	\$6,100,000	BUREAU	1	2021-2025
		RECONSTRUCTION - BRIDGES				
				Structure Information		
				<u>Str Number</u>	<u>AADT</u>	<u>Truck Pct</u> <u>NHS</u>
				0060051	2,150	24 Y

**FY 2020-2025 Rebuild Illinois
Highway Improvement Program
District 3
State Highways**

Route / Street	Location	Improvements	Est. Cost	County	MYP Years	
		TAMP Category			Past	Current
I 180	OVER BOTTOM RD 1.4 MI S OF JCT ILL 26	BRIDGE REPLACEMENT	\$3,400,000	BUREAU	1	2021-2025
		RECONSTRUCTION - BRIDGES		Structure Information <u>Str Number</u> <u>AADT</u> <u>Truck Pct</u> <u>NHS</u> 0060053 2,150 24 Y		
I 180 ILL 26	ILLINOIS RIVER AT HENNEPIN	BRIDGE NEW DECK BRIDGE PAINTING	\$34,000,000	BUREAU PUTNAM	3	2020
	ILLINOIS SPECIAL BRIDGE PROGRAM PROJECT.	REHABILITATION - BRIDGES		Structure Information <u>Str Number</u> <u>AADT</u> <u>Truck Pct</u> <u>NHS</u> 0780001 3,450 34 Y		
I 180 ILL 26	ILLINOIS RIVER AT HENNEPIN	CONSTRUCTION ENGINEERING	\$1,500,000	BUREAU PUTNAM	3	2020
	ILLINOIS SPECIAL BRIDGE PROGRAM PROJECT.	REHABILITATION - BRIDGES				
US 6	1 MI E OF HENRY CO LINE TO US 34 (S) IN SHEFFIELD Miles = 4.71	DESIGNED OVERLAY	\$2,800,000	BUREAU	1	2021-2025
		REHABILITATION - PAVEMENTS				
Roadway Information <u>Miles</u> <u>AADT</u> <u>Truck Pct</u> <u>NHS</u> 4.71 750 8.0 N						
US 6	KING CREEK AT WCL OF MINERAL	BRIDGE REPLACEMENT	\$1,600,000	BUREAU	1	2021-2025
		RECONSTRUCTION - BRIDGES		Structure Information <u>Str Number</u> <u>AADT</u> <u>Truck Pct</u> <u>NHS</u> 0060061 1,400 14 N		

**FY 2020-2025 Rebuild Illinois
Highway Improvement Program
District 3
State Highways**

Route / Street	Location	Improvements	Est. Cost	County	MYP Years	
		TAMP Category			Past	Current
US 6 US 34	ILL 40 TO HAZELWOOD DR IN WYANET Miles = 5.75	STANDARD OVERLAY	\$1,700,000	BUREAU	1	2020
Roadway Information		PRESERVATION - PAVEMENTS				
<u>Miles</u>	<u>AADT</u>	<u>Truck Pct</u>	<u>NHS</u>			
5.75	2,160	6.1	N			
US 6	ILL 26 (S) TO ILL 89 Miles = 12.36	RECONSTRUCTION	\$28,000,000	BUREAU	1	2021-2025
Roadway Information		RECONSTRUCTION - PAVEMENTS				
<u>Miles</u>	<u>AADT</u>	<u>Truck Pct</u>	<u>NHS</u>			
10.23	3,941	14.9	N			
0.64	2,800	10.7	N			
0.50	3,300	14.6	N			
0.99	3,150	11.0	N			
US 6	ILL 26 (S) TO ILL 89	P.E. (PHASE I)	\$1,000,000	BUREAU	1	2021-2025
		RECONSTRUCTION - PAVEMENTS				
US 6	ILL 26 (S) TO ILL 89	P.E. (PHASE II)	\$1,000,000	BUREAU	1	2021-2025
		RECONSTRUCTION - PAVEMENTS				
US 6	ILL 26 (S) TO ILL 89	LAND ACQUISITION	\$500,000	BUREAU	1	2021-2025
		RECONSTRUCTION - PAVEMENTS				

**FY 2020-2025 Rebuild Illinois
Highway Improvement Program
District 3
State Highways**

Route / Street	Location	Improvements	Est. Cost	County	MYP Years	
		TAMP Category			Past	Current
US 6	ILL 26 (S) TO ILL 89	UTILITY ADJUSTMENT	\$100,000	BUREAU	1	2021-2025
		RECONSTRUCTION - PAVEMENTS				
US 6	ILL 26 (S) TO ILL 89	CONSTRUCTION ENGINEERING	\$1,000,000	BUREAU	1	2021-2025
		RECONSTRUCTION - PAVEMENTS				
US 6	UNDER BN RR 0.8 MI E OF JCT ILL 89 / US 6 IN SPRING VALLEY	BRIDGE REPLACEMENT	\$5,000,000	BUREAU	1	2021-2025
		RECONSTRUCTION - BRIDGES				
US 6 ILL 351	PERU ST TO STERLING ST IN LASALLE	ADA IMPROVEMENTS	\$300,000	LASALLE	4	2021-2025
		MISCELLANEOUS IMPROVEMENTS				
US 6	0.3 MI E OF I-39 TO ILL 178 IN UTICA	CRACK & JOINT SEALING	\$30,000	LASALLE	1	2021-2025
		PRESERVATION - PAVEMENTS				
US 6	AT ILL 178 IN UTICA	LAND ACQUISITION	\$200,000	LASALLE	1	2020
		MISCELLANEOUS IMPROVEMENTS				

**FY 2020-2025 Rebuild Illinois
Highway Improvement Program
District 3
State Highways**

Route / Street	Location	Improvements	Est. Cost	County	MYP Years	
		TAMP Category			Past	Current
US 6 ILL 71	0.8 MI W OF BOYCE MEMORIAL DR TO CHAMPLAIN ST IN OTTAWA Miles = 2.67	DESIGNED OVERLAY ADA IMPROVEMENTS	\$5,400,000	LASALLE	3	2020
Roadway Information		REHABILITATION - PAVEMENTS				
<u>Miles</u>	<u>AADT</u>	<u>Truck Pct</u>	<u>NHS</u>			
2.02	7,922	9.8	N			
0.65	13,985	7.3	Y			
US 6	JEFFERSON ST IN MARSEILLES TO WALKERS CORNER	CRACK & JOINT SEALING	\$100,000	LASALLE GRUNDY	1	2021-2025
		PRESERVATION - PAVEMENTS				
US 6	LAKEWOOD DR TO ILL 47 IN MORRIS Miles = 0.01	ADDITIONAL LANES	\$9,000,000	GRUNDY	1	2021-2025
		INITIAL CONSTRUCTION - PAVEMENTS				
US 6	LAKEWOOD DR TO ILL 47 IN MORRIS Miles = 1.12	RECONSTRUCTION	\$6,000,000	GRUNDY	1	2021-2025
Roadway Information		RECONSTRUCTION - PAVEMENTS				
<u>Miles</u>	<u>AADT</u>	<u>Truck Pct</u>	<u>NHS</u>			
1.12	12,679	7.2	N			
US 6	LAKEWOOD DR TO ILL 47 IN MORRIS	P.E. (PHASE I)	\$1,000,000	GRUNDY	1	2021-2025
		INITIAL CONSTRUCTION - PAVEMENTS				

**FY 2020-2025 Rebuild Illinois
Highway Improvement Program
District 3
State Highways**

Route / Street	Location	Improvements	Est. Cost	County	MYP Years	
		TAMP Category			Past	Current
US 6	LAKEWOOD DR TO ILL 47 IN MORRIS	P.E. (PHASE II)	\$1,500,000	GRUNDY	1	2021-2025
		INITIAL CONSTRUCTION - PAVEMENTS				
US 6	LAKEWOOD DR TO ILL 47 IN MORRIS	LAND ACQUISITION	\$1,500,000	GRUNDY	1	2021-2025
		INITIAL CONSTRUCTION - PAVEMENTS				
US 6	LAKEWOOD DR TO ILL 47 IN MORRIS	LAND ACQUISITION	\$1,500,000	GRUNDY	1	2021-2025
		INITIAL CONSTRUCTION - PAVEMENTS				
US 6	LAKEWOOD DR TO ILL 47 IN MORRIS	UTILITY ADJUSTMENT	\$1,000,000	GRUNDY	1	2021-2025
		INITIAL CONSTRUCTION - PAVEMENTS				
US 6	LAKEWOOD DR TO ILL 47 IN MORRIS	CONSTRUCTION ENGINEERING	\$2,000,000	GRUNDY	1	2021-2025
		INITIAL CONSTRUCTION - PAVEMENTS				
US 6	ILL 47 IN MORRIS TO GUN CLUB RD & BRISBIN RD TO 0.1 MI E OF NIGAS RD IN CHANNAHON Miles = 5.59	DESIGNED OVERLAY	\$1,900,000	GRUNDY	2	2021-2025
		REHABILITATION - PAVEMENTS				
Roadway Information						
Miles	AADT	Truck Pct	NHS			
2.58	7,432	12.0	N			
3.01	6,171	11.1	N			

**FY 2020-2025 Rebuild Illinois
Highway Improvement Program
District 3
State Highways**

Route / Street	Location	Improvements	Est. Cost	County	MYP Years	
		TAMP Category			Past	Current
US 6	GUN CLUB RD TO BRISBIN RD Miles = 1.24	RECONSTRUCTION	\$1,500,000	GRUNDY	1	2021-2025
Roadway Information <u>Miles</u> <u>AADT</u> <u>Truck Pct</u> <u>NHS</u> 1.24 7,850 12.1 N		RECONSTRUCTION - PAVEMENTS				
US 6	OVER CSX RR 5.3 MI E OF ILL 47	BRIDGE NEW DECK RR INSURANCE RR FLAGGER	\$2,200,000	GRUNDY	4	2021-2025
		REHABILITATION - BRIDGES				
US 6	0.7 MI W OF MCLINDON RD TO 0.5 MI E OF MCLINDON RD IN CHANNAHON Miles = 1.15	DESIGNED OVERLAY	\$1,200,000	GRUNDY	1	2021-2025
Roadway Information <u>Miles</u> <u>AADT</u> <u>Truck Pct</u> <u>NHS</u> 1.15 6,250 11.6 N		REHABILITATION - PAVEMENTS				
US 6	0.5 MI E OF MCLINDON RD IN CHANNAHON TO 0.2 MI W OF WILL CO LINE Miles = 1.36	STANDARD OVERLAY ADA IMPROVEMENTS	\$800,000	GRUNDY	1	2021-2025
Roadway Information <u>Miles</u> <u>AADT</u> <u>Truck Pct</u> <u>NHS</u> 1.36 8,457 9.8 N		REHABILITATION - PAVEMENTS				
US 24	JACKSON ST TO 7TH ST IN FAIRBURY	ADA IMPROVEMENTS	\$250,000	LIVINGSTON	4	2021-2025
		MISCELLANEOUS IMPROVEMENTS				

**FY 2020-2025 Rebuild Illinois
Highway Improvement Program
District 3
State Highways**

Route / Street	Location	Improvements	Est. Cost	County	MYP Years	
		TAMP Category			Past	Current
US 24	0.3 MI E OF 7TH ST IN FAIRBURY TO 0.3 MI E OF ILL 47 IN FORREST Miles = 5.15	DESIGNED OVERLAY ADA IMPROVEMENTS	\$2,900,000	LIVINGSTON	2	2021-2025
Roadway Information		REHABILITATION - PAVEMENTS				
<u>Miles</u>	<u>AADT</u>	<u>Truck Pct</u>	<u>NHS</u>			
5.15	5,159	21.5	Y			
US 24	OAK ST TO BEECH ST IN FORREST	ADA IMPROVEMENTS	\$10,000	LIVINGSTON	4	2021-2025
		MISCELLANEOUS IMPROVEMENTS				
US 24	0.3 MI E OF ILL 47 IN FORREST TO FORD CO LINE Miles = 8.75	DESIGNED OVERLAY	\$4,500,000	LIVINGSTON	1	2021-2025
Roadway Information		REHABILITATION - PAVEMENTS				
<u>Miles</u>	<u>AADT</u>	<u>Truck Pct</u>	<u>NHS</u>			
8.75	2,797	23.7	Y			
US 24 ILL 115	LIVINGSTON CO LINE TO IROQUOIS CO LINE Miles = 6.00	DESIGNED OVERLAY	\$2,900,000	FORD	1	2020
Roadway Information		REHABILITATION - PAVEMENTS				
<u>Miles</u>	<u>AADT</u>	<u>Truck Pct</u>	<u>NHS</u>			
6.00	2,343	24.6	Y			
US 24	FORD CO LINE TO 0.2 MI E OF I-57 IN GILMAN Miles = 6.46	RECONSTRUCTION	\$3,200,000	IROQUOIS	2	2021-2025
Roadway Information		RECONSTRUCTION - PAVEMENTS				
<u>Miles</u>	<u>AADT</u>	<u>Truck Pct</u>	<u>NHS</u>			
6.46	3,025	25.1	Y			

**FY 2020-2025 Rebuild Illinois
Highway Improvement Program
District 3
State Highways**

Route / Street	Location	Improvements	Est. Cost	County	MYP Years	
		TAMP Category			Past	Current
US 24 ILL 1	SUGAR CREEK W OF ILL 1 (N) TO ILL 1 (S) IN WATSEKA Miles = 3.01	DESIGNED OVERLAY ADA IMPROVEMENTS	\$2,400,000	IROQUOIS	3	2021-2025
Roadway Information		REHABILITATION - PAVEMENTS				
<u>Miles</u>	<u>AADT</u>	<u>Truck Pct</u>	<u>NHS</u>			
3.01	7,657	12.5	Y			
US 24 US 52	ILL 1 (S) IN WATSEKA TO INDIANA STATE LINE Miles = 9.05	DESIGNED OVERLAY ADA IMPROVEMENTS	\$6,700,000	IROQUOIS	3	2020
Roadway Information		REHABILITATION - PAVEMENTS				
<u>Miles</u>	<u>AADT</u>	<u>Truck Pct</u>	<u>NHS</u>			
9.05	4,038	15.6	Y			
US 30	LEE CO LINE TO 0.5 MI E OF SHABBONA RD IN SHABBONA Miles = 3.96	DESIGNED OVERLAY ADA IMPROVEMENTS	\$2,200,000	DEKALB	1	2021-2025
Roadway Information		REHABILITATION - PAVEMENTS				
<u>Miles</u>	<u>AADT</u>	<u>Truck Pct</u>	<u>NHS</u>			
3.96	2,643	22.1	N			
US 30	0.2 MI E OF HICKORY ST IN WATERMAN TO LITTLE ROCK CREEK & 0.3 MI E OF REES ST IN HINCKLEY TO KANE CO LINE	CRACK & JOINT SEALING	\$55,000	DEKALB	1	2020
		PRESERVATION - PAVEMENTS				
US 34	HENRY CO LINE TO 1200N RD Miles = 6.53	DESIGNED OVERLAY ADA IMPROVEMENTS	\$3,200,000	BUREAU	2	2021-2025
Roadway Information		REHABILITATION - PAVEMENTS				
<u>Miles</u>	<u>AADT</u>	<u>Truck Pct</u>	<u>NHS</u>			
6.53	1,940	6.7	N			

**FY 2020-2025 Rebuild Illinois
Highway Improvement Program
District 3
State Highways**

Route / Street	Location	Improvements	Est. Cost	County	MYP Years	
		TAMP Category			Past	Current
US 34	ECL OF DOVER TO ILL 89 IN LAMOILLE Miles = 8.62	DESIGNED OVERLAY ADA IMPROVEMENTS	\$3,900,000	BUREAU	1	2021-2025
Roadway Information		REHABILITATION - PAVEMENTS				
<u>Miles</u>	<u>AADT</u>	<u>Truck Pct</u>	<u>NHS</u>			
8.62	1,024	10.1	N			
US 34	ILL 92 TO LASALLE CO LINE Miles = 5.85	MICROSURFACING 1 PASS	\$400,000	BUREAU	1	2021-2025
		PRESERVATION - PAVEMENTS				
US 34	BUREAU CO LINE TO ILL 251 IN MENDOTA Miles = 2.04	DESIGNED OVERLAY ADA IMPROVEMENTS	\$1,200,000	LASALLE	1	2020
Roadway Information		REHABILITATION - PAVEMENTS				
<u>Miles</u>	<u>AADT</u>	<u>Truck Pct</u>	<u>NHS</u>			
1.54	1,900	5.8	N			
0.50	3,050	5.7	N			
US 34	0.6 MI E OF I-39 TO E 12TH RD IN EARLVILLE Miles = 7.10	STANDARD OVERLAY	\$2,400,000	LASALLE	1	2021-2025
Roadway Information		REHABILITATION - PAVEMENTS				
<u>Miles</u>	<u>AADT</u>	<u>Truck Pct</u>	<u>NHS</u>			
7.10	2,088	11.3	N			
US 34	E 12TH RD AT EARLVILLE TO ILL 23 (S) Miles = 6.43	DESIGNED OVERLAY	\$3,100,000	LASALLE	1	2020
Roadway Information		REHABILITATION - PAVEMENTS				
<u>Miles</u>	<u>AADT</u>	<u>Truck Pct</u>	<u>NHS</u>			
6.43	2,598	8.1	N			

**FY 2020-2025 Rebuild Illinois
Highway Improvement Program
District 3
State Highways**

Route / Street	Location	Improvements	Est. Cost	County	MYP Years	
		TAMP Category			Past	Current
US 34	SUTPHENS RUN 0.6 MI E OF E 12TH RD	BRIDGE REPLACEMENT	\$1,700,000	LASALLE	3	2021-2025
		RECONSTRUCTION - BRIDGES		Structure Information <u>Str Number</u> <u>AADT</u> <u>Truck Pct</u> <u>NHS</u> 0500039 2,250 19 N		
US 34	INDIAN CREEK AT SCL OF EARLVILLE	BRIDGE REPLACEMENT	\$3,800,000	LASALLE	1	2021-2025
		RECONSTRUCTION - BRIDGES		Structure Information <u>Str Number</u> <u>AADT</u> <u>Truck Pct</u> <u>NHS</u> 0500040 2,250 8 N		
US 34	ILL 23 (N) TO ILL 23 (S) Miles = 4.13	RECONSTRUCTION	\$2,700,000	LASALLE	1	2021-2025
		RECONSTRUCTION - PAVEMENTS		Roadway Information <u>Miles</u> <u>AADT</u> <u>Truck Pct</u> <u>NHS</u> 4.13 3,915 9.7 N		
US 34	ILL 23 (N) TO DEKALB CO LINE; MAPLE ST TO E OF SOMONAUK RD IN SOMONAUK Miles = 3.96	DESIGNED OVERLAY ADA IMPROVEMENTS	\$2,400,000	LASALLE DEKALB	1	2021-2025
		REHABILITATION - PAVEMENTS		Roadway Information <u>Miles</u> <u>AADT</u> <u>Truck Pct</u> <u>NHS</u> 1.21 5,555 5.4 N 2.75 4,100 6.1 N		
US 34	LASALLE CO LINE TO MAPLE ST IN SOMONAUK Miles = 0.73	RECONSTRUCTION	\$2,500,000	DEKALB	1	2021-2025
		RECONSTRUCTION - PAVEMENTS		Roadway Information <u>Miles</u> <u>AADT</u> <u>Truck Pct</u> <u>NHS</u> 0.10 4,450 7.0 N 0.63 4,450 7.0 N		

**FY 2020-2025 Rebuild Illinois
Highway Improvement Program
District 3
State Highways**

Route / Street	Location	Improvements	Est. Cost	County	MYP Years	
		TAMP Category			Past	Current
US 34	LASALLE CO LINE TO MAPLE ST IN SOMONAUK	P.E. (PHASE I)	\$1,000,000	DEKALB	1	2021-2025
		RECONSTRUCTION - PAVEMENTS				
US 34	LASALLE CO LINE TO MAPLE ST IN SOMONAUK	P.E. (PHASE II)	\$1,000,000	DEKALB	1	2021-2025
		RECONSTRUCTION - PAVEMENTS				
US 34	LASALLE CO LINE TO MAPLE ST IN SOMONAUK	LAND ACQUISITION	\$500,000	DEKALB	1	2021-2025
		RECONSTRUCTION - PAVEMENTS				
US 34	LASALLE CO LINE TO MAPLE ST IN SOMONAUK	UTILITY ADJUSTMENT	\$100,000	DEKALB	1	2021-2025
		RECONSTRUCTION - PAVEMENTS				
US 34	LASALLE CO LINE TO MAPLE ST IN SOMONAUK	CONSTRUCTION ENGINEERING	\$1,000,000	DEKALB	1	2021-2025
		RECONSTRUCTION - PAVEMENTS				
US 34	W OF GLETTY RD IN SANDWICH TO CHILTON WAY IN PLANO Miles = 4.01	DESIGNED OVERLAY ADA IMPROVEMENTS	\$3,400,000	DEKALB KENDALL	1	2021-2025
		REHABILITATION - PAVEMENTS				
Roadway Information						
Miles	AADT	Truck Pct	NHS			
2.03	10,983	5.1	N			
1.98	12,506	6.8	N			

**FY 2020-2025 Rebuild Illinois
Highway Improvement Program
District 3
State Highways**

Route / Street	Location	Improvements	Est. Cost	County	MYP Years	
		TAMP Category			Past	Current
US 34	W OF ORCHARD RD TO FOX RIVER IN OSWEGO Miles = 1.42	STANDARD OVERLAY ADA IMPROVEMENTS	\$1,000,000	KENDALL	1	2021-2025
Roadway Information		REHABILITATION - PAVEMENTS				
<u>Miles</u>	<u>AADT</u>	<u>Truck Pct</u>	<u>NHS</u>			
1.42	11,300	4.9	Y			
US 45 US 52	WILL CO LINE TO N OF MANTENO-DESELM RD	MICROSURFACING JOINT REPAIR	\$90,000	KANKAKEE	1	2020
		PRESERVATION - PAVEMENTS				
US 45 US 52	ROCK CREEK 1.5 MI N OF MANTENO RD	BRIDGE REPLACEMENT	\$1,700,000	KANKAKEE	3	2021-2025
		RECONSTRUCTION - BRIDGES				
		Structure Information		<u>Str Number</u>	<u>AADT</u>	<u>Truck Pct</u>
				0460046	7,300	14
US 45 US 52	S BRANCH ROCK CREEK 0.5 MI N OF 7000 N RD	BRIDGE REPAIR	\$500,000	KANKAKEE	4	2021-2025
		MAINTENANCE - BRIDGES				
US 45 US 52 ILL 17	INDIAN OAKS RD TO RIVER ST IN KANKAKEE	ADA IMPROVEMENTS	\$400,000	KANKAKEE	4	2021-2025
		MISCELLANEOUS IMPROVEMENTS				

**FY 2020-2025 Rebuild Illinois
Highway Improvement Program
District 3
State Highways**

Route / Street	Location	Improvements	Est. Cost	County	MYP Years	
		TAMP Category			Past	Current
US 45 US 52	0.1 MI N OF ARMOUR RD IN BOURBONNAIS TO ILL 17 IN KANKAKEE Miles = 3.11	DESIGNED OVERLAY ADA IMPROVEMENTS	\$3,200,000	KANKAKEE	3	2020
Roadway Information		REHABILITATION - PAVEMENTS				
<u>Miles</u>	<u>AADT</u>	<u>Truck Pct</u>	<u>NHS</u>			
3.11	22,987	3.0	Y			
US 45 US 52 ILL 50	JCT ILL 115 TO INDUSTRIAL PARK DR IN KANKAKEE	CRACK & JOINT SEALING	\$60,000	KANKAKEE	1	2020
		PRESERVATION - PAVEMENTS				
US 45 US 52	0.2 MI S OF I-57 IN KANKAKEE TO ILL 49 4.5 MI E OF ASHKUM Miles = 12.90	DESIGNED OVERLAY	\$8,500,000	KANKAKEE IROQUOIS	2	2020
Roadway Information		REHABILITATION - PAVEMENTS				
<u>Miles</u>	<u>AADT</u>	<u>Truck Pct</u>	<u>NHS</u>			
8.06	3,882	18.1	N			
0.80	7,825	16.9	N			
4.04	5,120	14.6	N			
US 45 US 52	LANGAN CREEK 5.2 MI N OF US 52	BRIDGE REPLACEMENT	\$2,200,000	IROQUOIS	3	2021-2025
		RECONSTRUCTION - BRIDGES				
				Structure Information		
				<u>Str Number</u>	<u>AADT</u>	<u>Truck Pct</u> <u>NHS</u>
				0380115	4,200	19 N
US 45 US 52	PRAIRIE CREEK 1.3 MI N OF ILL 116	BRIDGE REPLACEMENT	\$1,600,000	IROQUOIS	3	2021-2025
		RECONSTRUCTION - BRIDGES				
				Structure Information		
				<u>Str Number</u>	<u>AADT</u>	<u>Truck Pct</u> <u>NHS</u>
				0380117	3,350	14 N

**FY 2020-2025 Rebuild Illinois
Highway Improvement Program
District 3
State Highways**

Route / Street	Location	Improvements	Est. Cost	County	MYP Years	
		TAMP Category			Past	Current
US 45	PRAIRIE CREEK 2.4 MI N OF US 24	BRIDGE REPLACEMENT	\$1,500,000	IROQUOIS	4	2020
		RECONSTRUCTION - BRIDGES		Structure Information <u>Str Number</u> <u>AADT</u> <u>Truck Pct</u> <u>NHS</u> 0380039 1,900 10 N		
US 45	NORTH ST IN DANFORTH TO US 24 Miles = 4.09	DESIGNED OVERLAY ADA IMPROVEMENTS	\$2,200,000	IROQUOIS	1	2021-2025
		REHABILITATION - PAVEMENTS				
Roadway Information <u>Miles</u> <u>AADT</u> <u>Truck Pct</u> <u>NHS</u> 4.09 1,849 9.6 N						
US 45	US 24 TO ILL 54 Miles = 3.01	RECONSTRUCTION	\$7,800,000	IROQUOIS	4	2021-2025
		RECONSTRUCTION - PAVEMENTS				
Roadway Information <u>Miles</u> <u>AADT</u> <u>Truck Pct</u> <u>NHS</u> 3.01 3,101 7.3 N						
US 45	US 24 TO ILL 54	P.E. (PHASE I)	\$1,000,000	IROQUOIS	1	2021-2025
		RECONSTRUCTION - PAVEMENTS				
US 45	US 24 TO ILL 54	P.E. (PHASE II)	\$1,000,000	IROQUOIS	1	2021-2025
		RECONSTRUCTION - PAVEMENTS				
US 45	US 24 TO ILL 54	LAND ACQUISITION	\$500,000	IROQUOIS	1	2021-2025
		RECONSTRUCTION - PAVEMENTS				

**FY 2020-2025 Rebuild Illinois
Highway Improvement Program
District 3
State Highways**

Route / Street	Location	Improvements	Est. Cost	County	MYP Years	
		TAMP Category			Past	Current
US 45	US 24 TO ILL 54	UTILITY ADJUSTMENT	\$100,000	IROQUOIS	1	2021-2025
		RECONSTRUCTION - PAVEMENTS				
US 45	US 24 TO ILL 54	CONSTRUCTION ENGINEERING	\$1,000,000	IROQUOIS	1	2021-2025
		RECONSTRUCTION - PAVEMENTS				
US 45	ILL 54 IN ONARGA TO NORTH ST IN BUCKLEY (NCL) Miles = 8.04	DESIGNED OVERLAY ADA IMPROVEMENTS	\$5,600,000	IROQUOIS	1	2021-2025
		REHABILITATION - PAVEMENTS				
Roadway Information						
<u>Miles</u>	<u>AADT</u>	<u>Truck Pct</u>	<u>NHS</u>			
8.04	1,444	10.0	N			
US 45	BUCKLEY NCL (NORTH ST) TO N 1ST ST (JEFFERSON ST) IN LODA Miles = 5.94	DESIGNED OVERLAY ADA IMPROVEMENTS	\$4,300,000	IROQUOIS	1	2021-2025
		REHABILITATION - PAVEMENTS				
Roadway Information						
<u>Miles</u>	<u>AADT</u>	<u>Truck Pct</u>	<u>NHS</u>			
5.94	2,374	10.1	N			
US 45	DAWN AVE IN PAXTON TO CHAMPAIGN CO LINE Miles = 3.47	DESIGNED OVERLAY ADA IMPROVEMENTS	\$1,900,000	FORD	1	2020
		REHABILITATION - PAVEMENTS				
Roadway Information						
<u>Miles</u>	<u>AADT</u>	<u>Truck Pct</u>	<u>NHS</u>			
3.47	4,119	5.9	N			

**FY 2020-2025 Rebuild Illinois
Highway Improvement Program
District 3
State Highways**

Route / Street	Location	Improvements	Est. Cost	County	MYP Years	
		TAMP Category			Past	Current
US 52 ILL 251	ILL 251 TO US 34 IN MENDOTA Miles = 0.95	RECONSTRUCTION	\$4,000,000	LASALLE	1	2021-2025
Roadway Information		RECONSTRUCTION - PAVEMENTS				
<u>Miles</u>	<u>AADT</u>	<u>Truck Pct</u>	<u>NHS</u>			
0.95	5,911	7.6	N			
US 52 ILL 251	ILL 251 TO US 34 IN MENDOTA	P.E. (PHASE I)	\$1,000,000	LASALLE	1	2021-2025
		RECONSTRUCTION - PAVEMENTS				
US 52 ILL 251	ILL 251 TO US 34 IN MENDOTA	P.E. (PHASE II)	\$1,000,000	LASALLE	1	2021-2025
		RECONSTRUCTION - PAVEMENTS				
US 52 ILL 251	ILL 251 TO US 34 IN MENDOTA	LAND ACQUISITION	\$500,000	LASALLE	1	2021-2025
		RECONSTRUCTION - PAVEMENTS				
US 52 ILL 251	ILL 251 TO US 34 IN MENDOTA	UTILITY ADJUSTMENT	\$100,000	LASALLE	1	2021-2025
		RECONSTRUCTION - PAVEMENTS				
US 52 ILL 251	ILL 251 TO US 34 IN MENDOTA	CONSTRUCTION ENGINEERING	\$1,000,000	LASALLE	1	2021-2025
		RECONSTRUCTION - PAVEMENTS				

**FY 2020-2025 Rebuild Illinois
Highway Improvement Program
District 3
State Highways**

Route / Street	Location	Improvements	Est. Cost	County	MYP Years	
		TAMP Category			Past	Current
US 52 ILL 251	US 34 TO 0.3 MI S OF BN RR IN MENDOTA Miles = 0.77	DESIGNED OVERLAY ADA IMPROVEMENTS	\$1,800,000	LASALLE	1	2021-2025
Roadway Information		REHABILITATION - PAVEMENTS				
Miles	AADT	Truck Pct	NHS			
0.77	5,393	6.8	N			
US 52 ILL 23	0.5 MI W OF I-39 TO 0.2 MI E OF ILL 23 (S) Miles = 11.63	DESIGNED OVERLAY	\$6,100,000	LASALLE	1	2021-2025
Roadway Information		REHABILITATION - PAVEMENTS				
Miles	AADT	Truck Pct	NHS			
10.95	1,423	20.7	N			
0.46	1,400	24.3	N			
0.22	2,300	12.6	N			
US 52	ILL 23 (N) TO ILL 71 Miles = 8.77	DESIGNED OVERLAY	\$4,500,000	LASALLE	1	2021-2025
Roadway Information		REHABILITATION - PAVEMENTS				
Miles	AADT	Truck Pct	NHS			
8.77	1,771	12.4	N			
US 52	INDIAN CREEK 2.1 MI E OF ILL 23	BRIDGE NEW DECK	\$2,000,000	LASALLE	4	2020
		REHABILITATION - BRIDGES				
				Structure Information		
				Str Number	AADT	Truck Pct NHS
				0500201	1,450	13 N
US 52	FOX RIVER 2.1 MI W OF ILL 71	BRIDGE REPLACEMENT	\$6,500,000	LASALLE	3	2021-2025
		RECONSTRUCTION - BRIDGES				
				Structure Information		
				Str Number	AADT	Truck Pct NHS
				0500058	2,000	12 N

**FY 2020-2025 Rebuild Illinois
Highway Improvement Program
District 3
State Highways**

Route / Street	Location	Improvements	Est. Cost	County	MYP Years	
		TAMP Category			Past	Current
US 52	ILL 71 TO TOWNHOUSE RD Miles = 5.62	DESIGNED OVERLAY	\$2,900,000	LASALLE KENDALL	1	2021-2025
Roadway Information		REHABILITATION - PAVEMENTS				
<u>Miles</u>	<u>AADT</u>	<u>Truck Pct</u>	<u>NHS</u>			
3.06	1,100	15.5	N			
2.56	1,918	12.9	N			
US 52	TOWNHOUSE RD (N) TO ILL 47 Miles = 6.38	DESIGNED OVERLAY	\$3,300,000	KENDALL	1	2021-2025
Roadway Information		REHABILITATION - PAVEMENTS				
<u>Miles</u>	<u>AADT</u>	<u>Truck Pct</u>	<u>NHS</u>			
6.38	1,346	17.3	N			
US 52	AT GROVE RD	FLASHING LIGHT	\$100,000	KENDALL	1	2020
		MISCELLANEOUS IMPROVEMENTS				
US 52	US 45 TO ILL 1 Miles = 7.02	DESIGNED OVERLAY	\$2,400,000	IROQUOIS	1	2021-2025
Roadway Information		REHABILITATION - PAVEMENTS				
<u>Miles</u>	<u>AADT</u>	<u>Truck Pct</u>	<u>NHS</u>			
7.02	1,906	19.6	N			
US 52	ILL 1 TO SCL OF DONOVAN Miles = 6.82	DESIGNED OVERLAY ADA IMPROVEMENTS	\$3,800,000	IROQUOIS	1	2021-2025
Roadway Information		REHABILITATION - PAVEMENTS				
<u>Miles</u>	<u>AADT</u>	<u>Truck Pct</u>	<u>NHS</u>			
6.82	1,787	21.4	N			

**FY 2020-2025 Rebuild Illinois
Highway Improvement Program
District 3
State Highways**

Route / Street		Location		Improvements	Est. Cost	County	MYP Years	
				TAMP Category			Past	Current
US 52		SCL OF DONOVAN TO US 24 IN SHELDON Miles = 7.71		DESIGNED OVERLAY ADA IMPROVEMENTS	\$4,200,000	IROQUOIS	1	2021-2025
				REHABILITATION - PAVEMENTS				
Roadway Information								
Miles	AADT	Truck Pct	NHS					
7.71	1,573	25.4	N					
ILL 1		ILL 1 (N) IN GRANT PARK TO 0.5 MI E OF ILL 1 (S)		CRACK & JOINT SEALING	\$115,000	KANKAKEE	1	2020
ILL 17				PRESERVATION - PAVEMENTS				
ILL 1		LITTLE BEAVER CREEK 1.2 MI N OF PAPINEAU RD		BRIDGE REPLACEMENT	\$900,000	IROQUOIS	1	2021-2025
				RECONSTRUCTION - BRIDGES		Structure Information		
						Str Number	AADT	Truck Pct
						0380017	2,400	10
							NHS	Y
ILL 1		PIKE CREEK 0.2 MI N OF US 52		BRIDGE REPLACEMENT	\$1,252,000	IROQUOIS	9	2021-2025
				RECONSTRUCTION - BRIDGES		Structure Information		
						Str Number	AADT	Truck Pct
						0380020	2,450	11
							NHS	Y
ILL 1		0.1 MI N OF US 52 TO US 24 IN WATSEKA Miles = 7.94		DESIGNED OVERLAY ADA IMPROVEMENTS	\$4,500,000	IROQUOIS	1	2021-2025
				REHABILITATION - PAVEMENTS				
Roadway Information								
Miles	AADT	Truck Pct	NHS					
7.94	2,622	11.8	Y					

**FY 2020-2025 Rebuild Illinois
Highway Improvement Program
District 3
State Highways**

Route / Street	Location	Improvements	Est. Cost	County	MYP Years	
		TAMP Category			Past	Current
ILL 1	COON CREEK 5.4 MI S OF US 24	BRIDGE REPLACEMENT	\$1,500,000	IROQUOIS	17	2021-2025
		RECONSTRUCTION - BRIDGES		Structure Information <u>Str Number</u> <u>AADT</u> <u>Truck Pct</u> <u>NHS</u> 0380023 2,750 16 Y		
ILL 1	GAY CREEK 0.2 MI S OF WELLINGTON	BRIDGE REPLACEMENT	\$700,000	IROQUOIS	4	2021-2025
		RECONSTRUCTION - BRIDGES		Structure Information <u>Str Number</u> <u>AADT</u> <u>Truck Pct</u> <u>NHS</u> 0380028 2,700 46 Y		
ILL 9	MCLEAN CO LINE TO ILL 47 IN GIBSON CITY Miles = 4.30	DESIGNED OVERLAY	\$2,100,000	FORD MCLEAN	1	2020
		REHABILITATION - PAVEMENTS		Roadway Information <u>Miles</u> <u>AADT</u> <u>Truck Pct</u> <u>NHS</u> 4.30 1,771 19.7 N		
ILL 9 ILL 47 ILL 54	ILL 47 IN GIBSON CITY TO ILL 115 Miles = 11.03	DESIGNED OVERLAY ADA IMPROVEMENTS PATCHING	\$7,200,000	FORD	1	2021-2025
		REHABILITATION - PAVEMENTS		Roadway Information <u>Miles</u> <u>AADT</u> <u>Truck Pct</u> <u>NHS</u> 0.50 5,184 22.2 Y 0.50 5,432 8.0 N 10.03 2,176 14.0 N		
ILL 9 ILL 54	S LOTT BLVD TO ILL 47 IN GIBSON CITY	ADA IMPROVEMENTS	\$50,000	FORD	4	2021-2025
		MISCELLANEOUS IMPROVEMENTS				

**FY 2020-2025 Rebuild Illinois
Highway Improvement Program
District 3
State Highways**

Route / Street	Location	Improvements	Est. Cost	County	MYP Years	
		TAMP Category			Past	Current
ILL 9	STOCKHOLM RD IN PAXTON TO VERMILION CO LINE Miles = 7.68	DESIGNED OVERLAY	\$3,900,000	FORD	1	2021-2025
Roadway Information		REHABILITATION - PAVEMENTS				
Miles	AADT	Truck Pct	NHS			
7.68	2,350	22.3	N			
ILL 17	ILL 251 IN WENONA TO ILL 23 S OF STREATOR Miles = 11.36	DESIGNED OVERLAY	\$6,700,000	LIVINGSTON LASALLE MARSHALL	1	2021-2025
Roadway Information		REHABILITATION - PAVEMENTS				
Miles	AADT	Truck Pct	NHS			
6.11	1,200	14.2	N			
5.10	1,600	15.6	N			
0.15	1,470	11.0	N			
ILL 17	DRAINAGE DITCH 0.6 MI W OF MANVILLE RD	BRIDGE REPLACEMENT	\$1,000,000	LIVINGSTON	4	2021-2025
		RECONSTRUCTION - BRIDGES				
			Structure Information			
			Str Number	AADT	Truck Pct	NHS
			0530029	725	26	N
ILL 17	ILL 18 TO W FORK MAZON RIVER 1.4 MI W OF I-55 Miles = 11.59	DESIGNED OVERLAY	\$5,600,000	LIVINGSTON	1	2021-2025
Roadway Information		REHABILITATION - PAVEMENTS				
Miles	AADT	Truck Pct	NHS			
11.59	1,852	16.5	N			
ILL 17	CLINTON ST TO S ST. LOUIS ST IN DWIGHT	ADA IMPROVEMENTS	\$330,000	LIVINGSTON	4	2021-2025
		MISCELLANEOUS IMPROVEMENTS				

**FY 2020-2025 Rebuild Illinois
Highway Improvement Program
District 3
State Highways**

Route / Street	Location	Improvements	Est. Cost	County	MYP Years		
		TAMP Category			Past	Current	
ILL 17	W OF REDDICK TO 0.3 MI W OF TR 4B Miles = 1.96	DESIGNED OVERLAY	\$1,200,000	LIVINGSTON KANKAKEE GRUNDY	2	2020	
Roadway Information		REHABILITATION - PAVEMENTS					
<u>Miles</u>	<u>AADT</u>	<u>Truck Pct</u>	<u>NHS</u>				
0.25	2,214	17.4	N				
1.71	2,092	17.9	N				
ILL 17	GRANARY CREEK 1.3 MI E OF ESSEX RD	BRIDGE REPLACEMENT	\$1,000,000	KANKAKEE	4	2021-2025	
		RECONSTRUCTION - BRIDGES					
				Structure Information			
				<u>Str Number</u>	<u>AADT</u>	<u>Truck Pct</u>	<u>NHS</u>
				0460030	3,100	16	N
ILL 17	E BRANCH HORSE CREEK 0.2 MI E OF HERSCHER RD	BRIDGE REPLACEMENT	\$1,600,000	KANKAKEE	4	2021-2025	
		RECONSTRUCTION - BRIDGES					
				Structure Information			
				<u>Str Number</u>	<u>AADT</u>	<u>Truck Pct</u>	<u>NHS</u>
				0460032	4,200	11	N
ILL 17	NS RR TO US 45/52 IN KANKAKEE	CRACK & JOINT SEALING	\$120,000	KANKAKEE	1	2021-2025	
		PRESERVATION - PAVEMENTS					
ILL 17	ILL 1 (N) IN GRANT PARK TO INDIANA STATE LINE Miles = 5.97	DESIGNED OVERLAY	\$3,452,000	KANKAKEE	1	2021-2025	
Roadway Information		REHABILITATION - PAVEMENTS					
<u>Miles</u>	<u>AADT</u>	<u>Truck Pct</u>	<u>NHS</u>				
5.97	4,191	41.3	N				

**FY 2020-2025 Rebuild Illinois
Highway Improvement Program
District 3
State Highways**

Route / Street	Location	Improvements	Est. Cost	County	MYP Years	
		TAMP Category			Past	Current
ILL 18	ILL 89 TO ILL 251 Miles = 7.07	DESIGNED OVERLAY	\$3,500,000	PUTNAM LASALLE	1	2021-2025
Roadway Information		REHABILITATION - PAVEMENTS				
<u>Miles</u>	<u>AADT</u>	<u>Truck Pct</u>	<u>NHS</u>			
4.41	2,550	11.4	N			
0.60	3,200	16.1	Y			
2.06	2,664	14.1	N			
ILL 18	ILL 251 TO WCL OF STREATOR Miles = 10.91	DESIGNED OVERLAY	\$5,700,000	LASALLE	2	2020
Roadway Information		REHABILITATION - PAVEMENTS				
<u>Miles</u>	<u>AADT</u>	<u>Truck Pct</u>	<u>NHS</u>			
10.91	3,161	15.9	Y			
ILL 18 ILL 18 A	ILL 23 (NB) TO THIRD AVE IN STREATOR	ADA IMPROVEMENTS	\$130,000	LASALLE	4	2021-2025
		MISCELLANEOUS IMPROVEMENTS				
ILL 18	0.1 MI W OF OTTER CREEK RD IN STREATOR TO ILL 17 (E) Miles = 7.97	DESIGNED OVERLAY	\$4,300,000	LASALLE LIVINGSTON	1	2021-2025
Roadway Information		REHABILITATION - PAVEMENTS				
<u>Miles</u>	<u>AADT</u>	<u>Truck Pct</u>	<u>NHS</u>			
1.07	2,757	10.3	N			
5.82	1,869	13.3	N			
1.08	1,750	13.7	N			

**FY 2020-2025 Rebuild Illinois
Highway Improvement Program
District 3
State Highways**

Route / Street	Location	Improvements	Est. Cost	County	MYP Years	
		TAMP Category			Past	Current
ILL 23 ILL 72	STATE ST IN GENOA TO ILL 23 (S); ILL 23 (N) TO 0.2 MI E OF ILL 23 (S) Miles = 2.49	DESIGNED OVERLAY ADA IMPROVEMENTS	\$2,300,000	DEKALB	4	2020
Roadway Information		REHABILITATION - PAVEMENTS				
<u>Miles</u>	<u>AADT</u>	<u>Truck Pct</u>	<u>NHS</u>			
1.74	7,750	7.1	Y			
0.75	9,000	6.4	N			
ILL 23 ILL 72	0.2 MI E OF ILL 23 (S) TO ILL 23 (S) IN GENOA	PATCHING	\$100,000	DEKALB	1	2020
		MAINTENANCE - PAVEMENTS				
ILL 23 ILL 64 STATE ST	N OF CENTRAL AVE IN GENOA TO ILL 64 & MAIN ST TO SACRAMENTO ST IN SYCAMORE Miles = 7.74	STANDARD OVERLAY ADA IMPROVEMENTS	\$3,800,000	DEKALB	3	2020
Roadway Information		REHABILITATION - PAVEMENTS				
<u>Miles</u>	<u>AADT</u>	<u>Truck Pct</u>	<u>NHS</u>			
7.74	8,780	6.7	Y			
ILL 23	US 30 IN WATERMAN TO US 34 Miles = 10.69	DESIGNED OVERLAY	\$6,300,000	DEKALB LASALLE	1	2021-2025
Roadway Information		REHABILITATION - PAVEMENTS				
<u>Miles</u>	<u>AADT</u>	<u>Truck Pct</u>	<u>NHS</u>			
9.68	2,115	14.2	N			
1.01	1,300	14.6	N			
ILL 23	US 52 (W) TO N OF I-80 IN OTTAWA Miles = 6.36	RECONSTRUCTION	\$5,000,000	LASALLE	4	2021-2025
Roadway Information		RECONSTRUCTION - PAVEMENTS				
<u>Miles</u>	<u>AADT</u>	<u>Truck Pct</u>	<u>NHS</u>			
5.07	3,805	15.8	N			
1.29	5,866	12.8	N			

**FY 2020-2025 Rebuild Illinois
Highway Improvement Program
District 3
State Highways**

Route / Street	Location	Improvements	Est. Cost	County	MYP Years	
		TAMP Category			Past	Current
ILL 23	COVEL CREEK 5 MI S OF ILL 71	BRIDGE REPLACEMENT	\$1,700,000	LASALLE	8	2021-2025
		RECONSTRUCTION - BRIDGES		Structure Information <u>Str Number</u> <u>AADT</u> <u>Truck Pct</u> <u>NHS</u> 0500048 7,500 9 Y		
ILL 23 ILL 23 A	0.3 MI N OF OAKLEY AVE TO GROVE ST IN STREATOR	CRACK & JOINT SEALING	\$35,000	LASALLE	1	2020
		PRESERVATION - PAVEMENTS				
ILL 23 ILL 23 A	OAKLEY AVE TO ILL 18 (EB) IN STREATOR	ADA IMPROVEMENTS	\$370,000	LASALLE	4	2021-2025
		MISCELLANEOUS IMPROVEMENTS				
ILL 23	0.9 MI S OF LASALLE CO LINE TO 9TH ST IN CORNELL	CRACK & JOINT SEALING	\$65,000	LIVINGSTON	1	2020
		PRESERVATION - PAVEMENTS				
ILL 23	6TH ST TO 7TH ST IN CORNELL	ADA IMPROVEMENTS	\$80,000	LIVINGSTON	4	2021-2025
		MISCELLANEOUS IMPROVEMENTS				

**FY 2020-2025 Rebuild Illinois
Highway Improvement Program
District 3
State Highways**

Route / Street	Location	Improvements	Est. Cost	County	MYP Years	
		TAMP Category			Past	Current
ILL 23	ECL OF CORNELL TO ILL 116 IN PONTIAC Miles = 11.33	DESIGNED OVERLAY ADA IMPROVEMENTS	\$6,400,000	LIVINGSTON	2	2020
Roadway Information		REHABILITATION - PAVEMENTS				
<u>Miles</u>	<u>AADT</u>	<u>Truck Pct</u>	<u>NHS</u>			
6.79	2,420	9.3	N			
1.77	3,424	13.7	N			
2.77	3,980	9.7	Y			
ILL 26	ILL 92 TO S OF RED COVERED BRIDGE RD Miles = 9.99	DESIGNED OVERLAY	\$4,600,000	BUREAU	1	2020
Roadway Information		REHABILITATION - PAVEMENTS				
<u>Miles</u>	<u>AADT</u>	<u>Truck Pct</u>	<u>NHS</u>			
9.99	2,803	22.2	Y			
ILL 26	STREAM 0.2 MI S OF ILL 92	CULVERT REPLACEMENT	\$250,000	BUREAU	2	2021-2025
		MISCELLANEOUS IMPROVEMENTS				
ILL 26	I-80 TO S OF RAILROAD AVE IN PRINCETON	CRACK & JOINT SEALING	\$30,000	BUREAU	1	2020
		PRESERVATION - PAVEMENTS				
ILL 26	US 6 TO ILL 29 (N) IN BUREAU JUNCTION Miles = 7.45	DESIGNED OVERLAY	\$3,400,000	BUREAU	1	2021-2025
Roadway Information		REHABILITATION - PAVEMENTS				
<u>Miles</u>	<u>AADT</u>	<u>Truck Pct</u>	<u>NHS</u>			
1.68	3,250	8.4	N			
3.48	2,609	9.4	N			
2.29	750	28.0	N			

**FY 2020-2025 Rebuild Illinois
Highway Improvement Program
District 3
State Highways**

Route / Street	Location	Improvements	Est. Cost	County	MYP Years	
		TAMP Category			Past	Current
ILL 29	UNNAMED STREAM 0.5 MI W OF DEPUE RD	CULVERT REPLACEMENT	\$300,000	BUREAU	3	2021-2025
		MISCELLANEOUS IMPROVEMENTS				
ILL 29	UNNAMED STREAM 0.4 MI W OF DEPUE RD	CULVERT REPLACEMENT	\$800,000	BUREAU	6	2021-2025
		MISCELLANEOUS IMPROVEMENTS				
ILL 29	UNNAMED STREAM 0.3 MI W OF DEPUE RD	CULVERT REPLACEMENT	\$800,000	BUREAU	4	2021-2025
		MISCELLANEOUS IMPROVEMENTS				
ILL 29	UNNAMED STREAM 0.2 MI W OF DEPUE RD	CULVERT REPLACEMENT	\$600,000	BUREAU	3	2021-2025
		MISCELLANEOUS IMPROVEMENTS				
ILL 29	UNNAMED STREAM 0.1 MI W OF DEPUE RD	CULVERT REPLACEMENT	\$400,000	BUREAU	3	2021-2025
		MISCELLANEOUS IMPROVEMENTS				

**FY 2020-2025 Rebuild Illinois
Highway Improvement Program
District 3
State Highways**

Route / Street	Location	Improvements	Est. Cost	County	MYP Years	
		TAMP Category			Past	Current
ILL 29	UNNAMED STREAM 0.1 MI E OF DEPUE RD	CULVERT REPLACEMENT	\$500,000	BUREAU	3	2021-2025
		MISCELLANEOUS IMPROVEMENTS				
ILL 29 ILL 26	0.4 MI N OF PUTNAM CO LINE TO KANSAS ST IN BUREAU JUNCTION Miles = 4.01	DESIGNED OVERLAY	\$2,300,000	BUREAU	1	2021-2025
Roadway Information		REHABILITATION - PAVEMENTS				
<u>Miles</u>	<u>AADT</u>	<u>Truck Pct</u>	<u>NHS</u>			
1.11	1,342	16.8	N			
2.59	575	0.0	N			
0.31	3,000	14.7	Y			
ILL 38	OGLE CO LINE TO JOHN HUBER PKWY (S) Miles = 7.47	DESIGNED OVERLAY	\$4,300,000	DEKALB	5	2020
Roadway Information		REHABILITATION - PAVEMENTS				
<u>Miles</u>	<u>AADT</u>	<u>Truck Pct</u>	<u>NHS</u>			
7.47	8,114	5.7	Y			
ILL 38	JOHN HUBER PKWY (S) TO ILL 23 IN DEKALB Miles = 2.48	STANDARD OVERLAY ADA IMPROVEMENTS	\$3,000,000	DEKALB	1	2021-2025
Roadway Information		REHABILITATION - PAVEMENTS				
<u>Miles</u>	<u>AADT</u>	<u>Truck Pct</u>	<u>NHS</u>			
2.48	11,417	5.4	Y			
ILL 38	ILL 23 TO PEACE RD IN DEKALB & 0.1 MI W OF LOVES RD IN CORTLAND TO KANE CO LINE Miles = 7.29	DESIGNED OVERLAY ADA IMPROVEMENTS	\$5,300,000	DEKALB	2	2021-2025
Roadway Information		REHABILITATION - PAVEMENTS				
<u>Miles</u>	<u>AADT</u>	<u>Truck Pct</u>	<u>NHS</u>			
1.55	9,889	6.3	Y			
3.63	8,481	6.9	N			
2.11	7,250	4.4	N			

**FY 2020-2025 Rebuild Illinois
Highway Improvement Program
District 3
State Highways**

Route / Street	Location	Improvements	Est. Cost	County	MYP Years	
		TAMP Category			Past	Current
ILL 38	PEACE RD IN DEKALB TO 0.1 MI W OF LOVES RD IN CORTLAND Miles = 0.91	RECONSTRUCTION	\$1,000,000	DEKALB	1	2021-2025
Roadway Information		RECONSTRUCTION - PAVEMENTS				
<u>Miles</u>	<u>AADT</u>	<u>Truck Pct</u>	<u>NHS</u>			
0.91	9,050	8.0	N			
ILL 40	0.1 MI N OF 2600N RD TO I-80	MICROSURFACING JOINT REPAIR	\$280,000	BUREAU	1	2020
		PRESERVATION - PAVEMENTS				
ILL 40	US 6/34 TO BNSF RR S OF BUDA Miles = 3.04	DESIGNED OVERLAY ADA IMPROVEMENTS	\$1,800,000	BUREAU	1	2021-2025
Roadway Information		REHABILITATION - PAVEMENTS				
<u>Miles</u>	<u>AADT</u>	<u>Truck Pct</u>	<u>NHS</u>			
3.04	1,689	17.1	N			
ILL 40	BNSF RR S OF BUDA TO STARK CO LINE Miles = 6.03	DESIGNED OVERLAY	\$2,800,000	BUREAU	2	2020
Roadway Information		REHABILITATION - PAVEMENTS				
<u>Miles</u>	<u>AADT</u>	<u>Truck Pct</u>	<u>NHS</u>			
6.03	1,300	29.0	N			
ILL 47	S OF GALENA RD TO S OF KENNEDY RD IN YORKVILLE Miles = 2.45	STANDARD OVERLAY ADA IMPROVEMENTS	\$1,800,000	KENDALL	3	2020
Roadway Information		REHABILITATION - PAVEMENTS				
<u>Miles</u>	<u>AADT</u>	<u>Truck Pct</u>	<u>NHS</u>			
2.45	17,435	13.4	Y			

State Highways

3 - 43

**FY 2020-2025 Rebuild Illinois
Highway Improvement Program
District 3
State Highways**

Route / Street	Location	Improvements	Est. Cost	County	MYP Years	
		TAMP Category			Past	Current
ILL 47	S OF GALENA RD TO KENNEDY RD IN YORKVILLE	LAND ACQUISITION	\$2,000,000	KENDALL	1	2021-2025
		INITIAL CONSTRUCTION - PAVEMENTS				
ILL 47	S OF GALENA RD TO KENNEDY RD IN YORKVILLE	UTILITY ADJUSTMENT	\$1,000,000	KENDALL	1	2021-2025
		INITIAL CONSTRUCTION - PAVEMENTS				
ILL 47	S OF GALENA RD TO KENNEDY RD IN YORKVILLE	CONSTRUCTION ENGINEERING	\$1,500,000	KENDALL	1	2021-2025
		INITIAL CONSTRUCTION - PAVEMENTS				
ILL 47	BNSF-MENDOTA RR 1.8 MI N OF US 34 IN YORKVILLE	RR FLAGGER MISCELLANEOUS	\$2,500,000	KENDALL	1	2021-2025
		MISCELLANEOUS IMPROVEMENTS				
ILL 47	BNSF-MENDOTA RR 1.8 MI N OF US 34 IN YORKVILLE	RR ENGINEERING	\$30,000	KENDALL	1	2020
		RECONSTRUCTION - BRIDGES				
ILL 47	ILL 71 TO CATON FARM RD Miles = 0.01	ADDITIONAL LANES	\$20,000,000	KENDALL	1	2021-2025
		INITIAL CONSTRUCTION - PAVEMENTS				

**FY 2020-2025 Rebuild Illinois
Highway Improvement Program
District 3
State Highways**

Route / Street		Location	Improvements	Est. Cost	County	MYP Years		
			TAMP Category			Past	Current	
ILL 47	ILL 71 TO CATON FARM RD Miles = 4.21		RECONSTRUCTION CULVERT REPLACEMENT CULVERT EXTENSION	\$18,000,000	KENDALL	1	2021-2025	
Roadway Information			RECONSTRUCTION - PAVEMENTS	Structure Information				
Miles	AADT	Truck Pct	NHS		Str Number	AADT	Truck Pct	NHS
4.21	7,476	23.6	Y		0472006	6,850	27	Y
ILL 47	ILL 71 TO CATON FARM RD		P.E. (PHASE II)	\$1,100,000	KENDALL	1	2020	
			INITIAL CONSTRUCTION - PAVEMENTS					
ILL 47	ILL 71 TO CATON FARM RD		LAND ACQUISITION	\$1,000,000	KENDALL	1	2021-2025	
			INITIAL CONSTRUCTION - PAVEMENTS					
ILL 47	ILL 71 TO CATON FARM RD		LAND ACQUISITION	\$2,000,000	KENDALL	1	2021-2025	
			INITIAL CONSTRUCTION - PAVEMENTS					
ILL 47	ILL 71 TO CATON FARM RD		UTILITY ADJUSTMENT	\$3,000,000	KENDALL	1	2021-2025	
			INITIAL CONSTRUCTION - PAVEMENTS					
ILL 47	ILL 71 TO CATON FARM RD		CONSTRUCTION ENGINEERING	\$1,500,000	KENDALL	1	2021-2025	
			INITIAL CONSTRUCTION - PAVEMENTS					

**FY 2020-2025 Rebuild Illinois
Highway Improvement Program
District 3
State Highways**

Route / Street	Location	Improvements	Est. Cost	County	MYP Years	
		TAMP Category			Past	Current
ILL 47 US 6	0.1 MI S OF GREEN ACRES DR TO ARMSTRONG ST IN MORRIS	CRACK & JOINT SEALING	\$80,000	GRUNDY	1	2021-2025
		PRESERVATION - PAVEMENTS				
ILL 47	AT I-55 INTCHG IN DWIGHT Miles = 0.72 <i>ILLINOIS SPECIAL BRIDGE PROGRAM PROJECT.</i>	RECONSTRUCTION	\$3,250,000	GRUNDY	3	2021-2025
		RECONSTRUCTION - PAVEMENTS				
Roadway Information						
<u>Miles</u>	<u>AADT</u>	<u>Truck Pct</u>	<u>NHS</u>			
0.72	7,236	27.2	Y			
ILL 47	0.9 MI S OF ILL 17 IN DWIGHT TO ILL 116 IN SAUNEMIN Miles = 13.16	STANDARD OVERLAY	\$5,000,000	LIVINGSTON	1	2020
		PRESERVATION - PAVEMENTS				
Roadway Information						
<u>Miles</u>	<u>AADT</u>	<u>Truck Pct</u>	<u>NHS</u>			
13.16	2,453	37.6	Y			
ILL 47	ILL 116 IN SAUNEMIN TO US 24 IN FORREST Miles = 9.80	STANDARD OVERLAY ADA IMPROVEMENTS	\$3,200,000	LIVINGSTON	1	2021-2025
		PRESERVATION - PAVEMENTS				
Roadway Information						
<u>Miles</u>	<u>AADT</u>	<u>Truck Pct</u>	<u>NHS</u>			
9.80	2,767	31.3	Y			
ILL 47	JAMES ST TO WALNUT ST IN FORREST	ADA IMPROVEMENTS	\$150,000	LIVINGSTON	4	2021-2025
		MISCELLANEOUS IMPROVEMENTS				

**FY 2020-2025 Rebuild Illinois
Highway Improvement Program
District 3
State Highways**

Route / Street	Location	Improvements	Est. Cost	County	MYP Years	
		TAMP Category			Past	Current
ILL 47	WALTER ST TO EBERSOL ST IN STRAWN	ADA IMPROVEMENTS	\$40,000	LIVINGSTON	4	2021-2025
		MISCELLANEOUS IMPROVEMENTS				
ILL 47	US 24 IN FORREST TO FORD CO LINE Miles = 9.31	DESIGNED OVERLAY ADA IMPROVEMENTS	\$5,500,000	LIVINGSTON	1	2021-2025
		REHABILITATION - PAVEMENTS				
Roadway Information						
<u>Miles</u>	<u>AADT</u>	<u>Truck Pct</u>	<u>NHS</u>			
9.31	3,073	32.6	Y			
ILL 47	LIVINGSTON CO LINE TO 9TH ST IN GIBSON CITY Miles = 10.58	STANDARD OVERLAY	\$3,500,000	FORD	1	2021-2025
		PRESERVATION - PAVEMENTS				
Roadway Information						
<u>Miles</u>	<u>AADT</u>	<u>Truck Pct</u>	<u>NHS</u>			
10.58	3,058	33.6	Y			
ILL 47	19TH ST TO 9TH ST IN GIBSON CITY Miles = 0.93	STANDARD OVERLAY	\$554,000	FORD	1	2021-2025
		PRESERVATION - PAVEMENTS				
Roadway Information						
<u>Miles</u>	<u>AADT</u>	<u>Truck Pct</u>	<u>NHS</u>			
0.93	3,350	34.2	Y			
ILL 47 ILL 9	9TH ST IN GIBSON CITY TO 0.3 MI S OF ILL 9 (N JCT)	PATCHING	\$100,000	FORD	1	2021-2025
		MAINTENANCE - PAVEMENTS				

**FY 2020-2025 Rebuild Illinois
Highway Improvement Program
District 3
State Highways**

Route / Street	Location	Improvements	Est. Cost	County	MYP Years	
		TAMP Category			Past	Current
ILL 47	0.1 MI S OF ILL 9 TO CHAMPAIGN CO LINE Miles = 3.92	RECONSTRUCTION	\$10,200,000	FORD	1	2021-2025
Roadway Information		RECONSTRUCTION - PAVEMENTS				
Miles	AADT		Truck Pct	NHS		
3.92	4,261		23.4	Y		
ILL 47	0.1 MI S OF ILL 9 TO CHAMPAIGN CO LINE	P.E. (PHASE I)	\$1,000,000	FORD	1	2021-2025
		RECONSTRUCTION - PAVEMENTS				
ILL 47	0.1 MI S OF ILL 9 TO CHAMPAIGN CO LINE	P.E. (PHASE II)	\$1,000,000	FORD	1	2021-2025
		RECONSTRUCTION - PAVEMENTS				
ILL 47	0.1 MI S OF ILL 9 TO CHAMPAIGN CO LINE	LAND ACQUISITION	\$500,000	FORD	1	2021-2025
		RECONSTRUCTION - PAVEMENTS				
ILL 47	0.1 MI S OF ILL 9 TO CHAMPAIGN CO LINE	UTILITY ADJUSTMENT	\$100,000	FORD	1	2021-2025
		RECONSTRUCTION - PAVEMENTS				
ILL 47	0.1 MI S OF ILL 9 TO CHAMPAIGN CO LINE	CONSTRUCTION ENGINEERING	\$1,000,000	FORD	1	2021-2025
		RECONSTRUCTION - PAVEMENTS				

**FY 2020-2025 Rebuild Illinois
Highway Improvement Program
District 3
State Highways**

Route / Street	Location	Improvements	Est. Cost	County	MYP Years	
		TAMP Category			Past	Current
ILL 49	US 24 TO US 45/52 Miles = 8.09	DESIGNED OVERLAY	\$4,000,000	IROQUOIS	1	2020
Roadway Information Miles AADT Truck Pct NHS 8.09 2,474 17.7 N		REHABILITATION - PAVEMENTS				
ILL 50	N OF 6TH ST IN MANTENO TO 0.7 MI N OF ST. GEORGE RD IN BOURBONNAIS	CRACK & JOINT SEALING	\$120,000	KANKAKEE	1	2020
		PRESERVATION - PAVEMENTS				
ILL 50	0.1 MI N OF ARMOUR RD TO BROOKMONT BLVD IN KANKAKEE	CRACK & JOINT SEALING	\$85,000	KANKAKEE	1	2020
		PRESERVATION - PAVEMENTS				
ILL 50 ARMOUR RD	AT ARMOUR RD	INTERSECTION IMPROVEMENT	\$7,500,000	KANKAKEE	1	2021-2025
		MISCELLANEOUS IMPROVEMENTS				
ILL 50 ARMOUR RD	AT ARMOUR RD	LAND ACQUISITION	\$700,000	KANKAKEE	2	2020
		MISCELLANEOUS IMPROVEMENTS				
ILL 50 ARMOUR RD	AT ARMOUR RD	UTILITY ADJUSTMENT	\$300,000	KANKAKEE	1	2020
		MISCELLANEOUS IMPROVEMENTS				

**FY 2020-2025 Rebuild Illinois
Highway Improvement Program
District 3
State Highways**

Route / Street	Location	Improvements	Est. Cost	County	MYP Years	
		TAMP Category			Past	Current
ILL 50 ILL 50 A	S OF BROOKMONT BLVD TO N OF US 45/52 & INDIANA AVE TO FAIR ST IN KANKAKEE Miles = 4.03	RECONSTRUCTION	\$17,000,000	KANKAKEE	1	2021-2025
Roadway Information		RECONSTRUCTION - PAVEMENTS				
<u>Miles</u>	<u>AADT</u>	<u>Truck Pct</u>	<u>NHS</u>			
2.72	6,735	6.3	Y			
1.31	3,352	5.6	Y			
ILL 50 ILL 50 A	S OF BROOKMONT BLVD TO N OF US 45/52 & INDIANA AVE TO FAIR ST IN KANKAKEE	P.E. (PHASE I)	\$1,000,000	KANKAKEE	1	2021-2025
		RECONSTRUCTION - PAVEMENTS				
ILL 50 ILL 50 A	S OF BROOKMONT BLVD TO N OF US 45/52 & INDIANA AVE TO FAIR ST IN KANKAKEE	P.E. (PHASE II)	\$1,000,000	KANKAKEE	1	2021-2025
		RECONSTRUCTION - PAVEMENTS				
ILL 50 ILL 50 A	S OF BROOKMONT BLVD TO N OF US 45/52 & INDIANA AVE TO FAIR ST IN KANKAKEE	LAND ACQUISITION	\$500,000	KANKAKEE	1	2021-2025
		RECONSTRUCTION - PAVEMENTS				
ILL 50 ILL 50 A	S OF BROOKMONT BLVD TO N OF US 45/52 & INDIANA AVE TO FAIR ST IN KANKAKEE	UTILITY ADJUSTMENT	\$100,000	KANKAKEE	1	2021-2025
		RECONSTRUCTION - PAVEMENTS				
ILL 50 ILL 50 A	S OF BROOKMONT BLVD TO N OF US 45/52 & INDIANA AVE TO FAIR ST IN KANKAKEE	CONSTRUCTION ENGINEERING	\$1,000,000	KANKAKEE	1	2021-2025
		RECONSTRUCTION - PAVEMENTS				

**FY 2020-2025 Rebuild Illinois
Highway Improvement Program
District 3
State Highways**

Route / Street	Location	Improvements	Est. Cost	County	MYP Years	
		TAMP Category			Past	Current
ILL 50 ILL 50 A	S OF BROOKMONT BLVD TO N OF US 45/52 & INDIANA AVE TO FAIR ST IN KANKAKEE	RR ENGINEERING	\$30,000	KANKAKEE	1	2021-2025
		RECONSTRUCTION - PAVEMENTS				
ILL 50 ILL 50 A	S OF BROOKMONT BLVD TO N OF US 45/52 & INDIANA AVE TO FAIR ST IN KANKAKEE	RR INSURANCE RR FLAGGER MISCELLANEOUS	\$100,000	KANKAKEE	1	2021-2025
		RECONSTRUCTION - PAVEMENTS				
ILL 54	0.4 MI W OF I-57 TO US 45 IN ONARGA Miles = 1.56	DESIGNED OVERLAY ADA IMPROVEMENTS	\$1,800,000	IROQUOIS	1	2021-2025
		REHABILITATION - PAVEMENTS				
Roadway Information						
<u>Miles</u>	<u>AADT</u>	<u>Truck Pct</u>	<u>NHS</u>			
1.17	1,573	8.4	N			
0.39	1,400	11.4	N			
ILL 54	ILL 115 IN ROBERTS TO SPRING CREEK Miles = 7.18	DESIGNED OVERLAY	\$3,400,000	FORD IROQUOIS	1	2021-2025
		REHABILITATION - PAVEMENTS				
Roadway Information						
<u>Miles</u>	<u>AADT</u>	<u>Truck Pct</u>	<u>NHS</u>			
4.48	1,000	20.8	N			
2.70	1,071	16.0	N			
ILL 54 ILL 115	ILL 115 IN ROBERTS TO ILL 9 IN GIBSON CITY Miles = 15.62	DESIGNED OVERLAY	\$6,600,000	FORD	1	2021-2025
		REHABILITATION - PAVEMENTS				
Roadway Information						
<u>Miles</u>	<u>AADT</u>	<u>Truck Pct</u>	<u>NHS</u>			
15.62	1,612	17.4	N			

**FY 2020-2025 Rebuild Illinois
Highway Improvement Program
District 3
State Highways**

Route / Street	Location	Improvements	Est. Cost	County	MYP Years	
		TAMP Category			Past	Current
ILL 54	ILL 9/47 IN GIBSON CITY TO CHAMPAIGN CO LINE Miles = 5.52	DESIGNED OVERLAY	\$2,600,000	FORD	1	2021-2025
Roadway Information		REHABILITATION - PAVEMENTS				
<u>Miles</u>	<u>AADT</u>	<u>Truck Pct</u>	<u>NHS</u>			
5.52	1,379	20.2	N			
ILL 64	CLARE RD TO 0.4 MI W OF ILL 23 (S) IN SYCAMORE Miles = 6.59	RECONSTRUCTION	\$14,000,000	DEKALB	1	2021-2025
Roadway Information		RECONSTRUCTION - PAVEMENTS				
<u>Miles</u>	<u>AADT</u>	<u>Truck Pct</u>	<u>NHS</u>			
4.92	4,943	11.6	N			
1.67	7,785	8.5	N			
ILL 64	CLARE RD TO 0.4 MI W OF ILL 23 (S) IN SYCAMORE	P.E. (PHASE I)	\$1,000,000	DEKALB	1	2021-2025
		RECONSTRUCTION - PAVEMENTS				
ILL 64	CLARE RD TO 0.4 MI W OF ILL 23 (S) IN SYCAMORE	P.E. (PHASE II)	\$1,000,000	DEKALB	1	2021-2025
		RECONSTRUCTION - PAVEMENTS				
ILL 64	CLARE RD TO 0.4 MI W OF ILL 23 (S) IN SYCAMORE	LAND ACQUISITION	\$500,000	DEKALB	1	2021-2025
		RECONSTRUCTION - PAVEMENTS				

**FY 2020-2025 Rebuild Illinois
Highway Improvement Program
District 3
State Highways**

Route / Street	Location	Improvements	Est. Cost	County	MYP Years													
		TAMP Category			Past	Current												
ILL 64	CLARE RD TO 0.4 MI W OF ILL 23 (S) IN SYCAMORE	UTILITY ADJUSTMENT	\$100,000	DEKALB	1	2021-2025												
		RECONSTRUCTION - PAVEMENTS																
ILL 64	CLARE RD TO 0.4 MI W OF ILL 23 (S) IN SYCAMORE	CONSTRUCTION ENGINEERING	\$1,000,000	DEKALB	1	2021-2025												
		RECONSTRUCTION - PAVEMENTS																
ILL 64	ILL 23 (N) IN SYCAMORE TO KANE CO LINE Miles = 4.48	RECONSTRUCTION ADA IMPROVEMENTS	\$3,200,000	DEKALB	5	2021-2025												
		RECONSTRUCTION - PAVEMENTS																
<div>Roadway Information</div> <table><tr><th>Miles</th><th>AADT</th><th>Truck Pct</th><th>NHS</th></tr><tr><td>1.41</td><td>8,203</td><td>7.6</td><td>N</td></tr><tr><td>3.07</td><td>5,750</td><td>10.4</td><td>N</td></tr></table>							Miles	AADT	Truck Pct	NHS	1.41	8,203	7.6	N	3.07	5,750	10.4	N
Miles	AADT	Truck Pct	NHS															
1.41	8,203	7.6	N															
3.07	5,750	10.4	N															
ILL 71	ILL 89 TO CEDAR CREEK IN CEDAR POINT Miles = 3.88	MICROSURFACING 1 PASS	\$300,000	LASALLE PUTNAM	1	2020												
		PRESERVATION - PAVEMENTS																
ILL 71 US 6	FOX RIVER 0.7 MI E OF ILL 23 IN OTTAWA	BRIDGE REPLACEMENT	\$5,700,000	LASALLE	1	2021-2025												
		RECONSTRUCTION - BRIDGES																
				<div>Structure Information</div> <table><tr><th>Str Number</th><th>AADT</th><th>Truck Pct</th><th>NHS</th></tr><tr><td>0500033</td><td>10,400</td><td>10</td><td>Y</td></tr></table>			Str Number	AADT	Truck Pct	NHS	0500033	10,400	10	Y				
Str Number	AADT	Truck Pct	NHS															
0500033	10,400	10	Y															

**FY 2020-2025 Rebuild Illinois
Highway Improvement Program
District 3
State Highways**

Route / Street		Location	Improvements	Est. Cost	County	MYP Years	
			TAMP Category			Past	Current
ILL 71		LASALLE CO LINE TO 0.2 MI W OF ILL 47 IN YORKVILLE Miles = 10.24	DESIGNED OVERLAY ADA IMPROVEMENTS	\$5,000,000	KENDALL	2	2021-2025
Roadway Information			REHABILITATION - PAVEMENTS				
Miles	AADT	Truck Pct	NHS				
10.24	7,241	16.3	Y				
ILL 71		0.5 MI E OF ILL 126 TO W OF ORCHARD RD W OF OSWEGO Miles = 0.01	ADDITIONAL LANES	\$20,000,000	KENDALL	1	2021-2025
			INITIAL CONSTRUCTION - PAVEMENTS				
ILL 71		0.5 MI E OF ILL 126 TO W OF ORCHARD RD W OF OSWEGO Miles = 3.72	RECONSTRUCTION BRIDGE REPLACEMENT CULVERT REPLACEMENT	\$17,000,000	KENDALL	1	2021-2025
Roadway Information			RECONSTRUCTION - PAVEMENTS		Structure Information		
Miles	AADT	Truck Pct	NHS		Str Number	AADT	Truck Pct NHS
3.72	10,406	11.4	Y		0470059	11,300	8 Y
ILL 71		0.5 MI E OF ILL 126 TO W OF ORCHARD RD W OF OSWEGO	P.E. (PHASE II)	\$1,300,000	KENDALL	1	2020
			INITIAL CONSTRUCTION - PAVEMENTS				
ILL 71		0.5 MI E OF ILL 126 TO W OF ORCHARD RD W OF OSWEGO	LAND ACQUISITION	\$1,000,000	KENDALL	1	2020
			INITIAL CONSTRUCTION - PAVEMENTS				
ILL 71		0.5 MI E OF ILL 126 TO W OF ORCHARD RD W OF OSWEGO	LAND ACQUISITION	\$1,500,000	KENDALL	1	2021-2025
			INITIAL CONSTRUCTION - PAVEMENTS				

**FY 2020-2025 Rebuild Illinois
Highway Improvement Program
District 3
State Highways**

Route / Street	Location	Improvements	Est. Cost	County	MYP Years	
		TAMP Category			Past	Current
ILL 71	0.5 MI E OF ILL 126 TO W OF ORCHARD RD W OF OSWEGO	UTILITY ADJUSTMENT	\$1,000,000	KENDALL	1	2021-2025
		INITIAL CONSTRUCTION - PAVEMENTS				
ILL 71	0.5 MI E OF ILL 126 TO W OF ORCHARD RD W OF OSWEGO	CONSTRUCTION ENGINEERING	\$1,500,000	KENDALL	1	2021-2025
		INITIAL CONSTRUCTION - PAVEMENTS				
ILL 72	STREAM 0.1 MI E OF OGLE CO LINE	BRIDGE REPLACEMENT	\$1,100,000	DEKALB	3	2020
		RECONSTRUCTION - BRIDGES				
				Structure Information <u>Str Number</u> <u>AADT</u> <u>Truck Pct</u> <u>NHS</u> 0190021 1,900 18 N		
ILL 72	OWENS CREEK 1.3 MI W OF KIRKLAND	BRIDGE REPLACEMENT	\$2,300,000	DEKALB	1	2021-2025
		RECONSTRUCTION - BRIDGES				
				Structure Information <u>Str Number</u> <u>AADT</u> <u>Truck Pct</u> <u>NHS</u> 0190030 2,250 14 N		
ILL 72	BULL RUN CREEK IN KIRKLAND TO STATE ST IN GENOA Miles = 8.08	RECONSTRUCTION	\$21,000,000	DEKALB	3	2021-2025
		RECONSTRUCTION - PAVEMENTS				
Roadway Information <u>Miles</u> <u>AADT</u> <u>Truck Pct</u> <u>NHS</u> 3.35 3,183 11.0 N 4.73 4,156 9.7 N						

**FY 2020-2025 Rebuild Illinois
Highway Improvement Program
District 3
State Highways**

Route / Street	Location	Improvements	Est. Cost	County	MYP Years	
		TAMP Category			Past	Current
ILL 72	BULL RUN CREEK IN KIRKLAND TO STATE ST IN GENOA	P.E. (PHASE I)	\$1,000,000	DEKALB	1	2021-2025
		RECONSTRUCTION - PAVEMENTS				
ILL 72	BULL RUN CREEK IN KIRKLAND TO STATE ST IN GENOA	P.E. (PHASE II)	\$1,000,000	DEKALB	1	2021-2025
		RECONSTRUCTION - PAVEMENTS				
ILL 72	BULL RUN CREEK IN KIRKLAND TO STATE ST IN GENOA	LAND ACQUISITION	\$500,000	DEKALB	1	2021-2025
		RECONSTRUCTION - PAVEMENTS				
ILL 72	BULL RUN CREEK IN KIRKLAND TO STATE ST IN GENOA	UTILITY ADJUSTMENT	\$100,000	DEKALB	1	2021-2025
		RECONSTRUCTION - PAVEMENTS				
ILL 72	BULL RUN CREEK IN KIRKLAND TO STATE ST IN GENOA	CONSTRUCTION ENGINEERING	\$1,000,000	DEKALB	1	2021-2025
		RECONSTRUCTION - PAVEMENTS				
ILL 89	US 34 IN LAMOILLE TO 0.2 MI S OF PLANK RD IN CHERRY Miles = 7.55	DESIGNED OVERLAY ADA IMPROVEMENTS	\$4,700,000	BUREAU	1	2021-2025
		REHABILITATION - PAVEMENTS				
Roadway Information						
Miles	AADT	Truck Pct	NHS			
7.55	1,554	7.5	N			

**FY 2020-2025 Rebuild Illinois
Highway Improvement Program
District 3
State Highways**

Route / Street	Location	Improvements	Est. Cost	County	MYP Years	
		TAMP Category			Past	Current
ILL 92	I&M FEEDER CANAL 1 MI E OF ILL 172	BRIDGE REPLACEMENT	\$1,700,000	BUREAU	2	2021-2025
		RECONSTRUCTION - BRIDGES		Structure Information <u>Str Number</u> <u>AADT</u> <u>Truck Pct</u> <u>NHS</u> 0060096 450 11 N		
ILL 92	GREEN RIVER 1.4 MI W OF ILL 40	BRIDGE REPLACEMENT	\$3,000,000	BUREAU	1	2021-2025
		RECONSTRUCTION - BRIDGES		Structure Information <u>Str Number</u> <u>AADT</u> <u>Truck Pct</u> <u>NHS</u> 0060097 475 12 N		
ILL 92	ILL 40 TO WCL OF WALNUT Miles = 4.49	DESIGNED OVERLAY	\$2,600,000	BUREAU	2	2021-2025
		REHABILITATION - PAVEMENTS		Roadway Information <u>Miles</u> <u>AADT</u> <u>Truck Pct</u> <u>NHS</u> 4.49 1,432 10.3 N		
ILL 92	WCL OF WALNUT TO VALLEY VIEW ST IN WALNUT Miles = 1.06	STANDARD OVERLAY ADA IMPROVEMENTS	\$400,000	BUREAU	1	2021-2025
		REHABILITATION - PAVEMENTS		Roadway Information <u>Miles</u> <u>AADT</u> <u>Truck Pct</u> <u>NHS</u> 1.06 1,683 12.3 N		
ILL 92	VALLEY VIEW ST IN WALNUT TO ILL 26 IN OHIO Miles = 6.24	DESIGNED OVERLAY	\$3,200,000	BUREAU	1	2021-2025
		REHABILITATION - PAVEMENTS		Roadway Information <u>Miles</u> <u>AADT</u> <u>Truck Pct</u> <u>NHS</u> 6.24 1,600 21.8 N		

**FY 2020-2025 Rebuild Illinois
Highway Improvement Program
District 3
State Highways**

Route / Street	Location	Improvements	Est. Cost	County	MYP Years	
		TAMP Category			Past	Current
ILL 92	ILL 26 IN OHIO TO US 34 N OF LAMOILLE Miles = 10.07	DESIGNED OVERLAY ADA IMPROVEMENTS	\$5,000,000	BUREAU	1	2021-2025
Roadway Information		REHABILITATION - PAVEMENTS				
<u>Miles</u>	<u>AADT</u>	<u>Truck Pct</u>	<u>NHS</u>			
10.07	747	11.7	N			
ILL 102	WILL CO LINE TO US 45/52 IN BOURBONNAIS Miles = 8.14	DESIGNED OVERLAY ADA IMPROVEMENTS	\$5,500,000	KANKAKEE	1	2021-2025
Roadway Information		REHABILITATION - PAVEMENTS				
<u>Miles</u>	<u>AADT</u>	<u>Truck Pct</u>	<u>NHS</u>			
8.14	7,024	5.9	N			
ILL 102	BRIARCLIFF LN TO US 45/52 IN BOURBONNAIS	ADA IMPROVEMENTS	\$100,000	KANKAKEE	4	2021-2025
		MISCELLANEOUS IMPROVEMENTS				
ILL 113	ILL 47 TO MARY AVE IN COAL CITY Miles = 6.77	DESIGNED OVERLAY ADA IMPROVEMENTS	\$4,100,000	GRUNDY	1	2020
Roadway Information		REHABILITATION - PAVEMENTS				
<u>Miles</u>	<u>AADT</u>	<u>Truck Pct</u>	<u>NHS</u>			
5.02	4,700	4.0	N			
1.75	6,299	8.4	N			
ILL 113	LINCOLN ST IN COAL CITY TO WILL CO LINE Miles = 1.58	DESIGNED OVERLAY ADA IMPROVEMENTS	\$2,000,000	GRUNDY	1	2021-2025
Roadway Information		REHABILITATION - PAVEMENTS				
<u>Miles</u>	<u>AADT</u>	<u>Truck Pct</u>	<u>NHS</u>			
1.58	10,737	7.1	N			

**FY 2020-2025 Rebuild Illinois
Highway Improvement Program
District 3
State Highways**

Route / Street	Location	Improvements	Est. Cost	County	MYP Years	
		TAMP Category			Past	Current
ILL 113	WILL CO LINE TO EDGEWATER DR (N) IN LIMESTONE Miles = 6.05	DESIGNED OVERLAY	\$3,300,000	KANKAKEE	1	2021-2025
Roadway Information		REHABILITATION - PAVEMENTS				
<u>Miles</u>	<u>AADT</u>	<u>Truck Pct</u>	<u>NHS</u>			
6.05	2,893	13.6	N			
ILL 113	EDGEWATER DR (W) IN LIMESTONE TO INDIAN TRAIL IN KANKAKEE Miles = 2.26	RECONSTRUCTION	\$5,000,000	KANKAKEE	1	2021-2025
Roadway Information		RECONSTRUCTION - PAVEMENTS				
<u>Miles</u>	<u>AADT</u>	<u>Truck Pct</u>	<u>NHS</u>			
2.26	4,150	9.0	N			
ILL 113	EDGEWATER DR (W) IN LIMESTONE TO INDIAN TRAIL IN KANKAKEE	P.E. (PHASE I)	\$1,000,000	KANKAKEE	1	2021-2025
		RECONSTRUCTION - PAVEMENTS				
ILL 113	EDGEWATER DR (W) IN LIMESTONE TO INDIAN TRAIL IN KANKAKEE	P.E. (PHASE II)	\$1,000,000	KANKAKEE	1	2021-2025
		RECONSTRUCTION - PAVEMENTS				
ILL 113	EDGEWATER DR (W) IN LIMESTONE TO INDIAN TRAIL IN KANKAKEE	LAND ACQUISITION	\$500,000	KANKAKEE	1	2021-2025
		RECONSTRUCTION - PAVEMENTS				
ILL 113	EDGEWATER DR (W) IN LIMESTONE TO INDIAN TRAIL IN KANKAKEE	UTILITY ADJUSTMENT	\$100,000	KANKAKEE	1	2021-2025
		RECONSTRUCTION - PAVEMENTS				

**FY 2020-2025 Rebuild Illinois
Highway Improvement Program
District 3
State Highways**

Route / Street	Location	Improvements	Est. Cost	County	MYP Years	
		TAMP Category			Past	Current
ILL 113	EDGEWATER DR (W) IN LIMESTONE TO INDIAN TRAIL IN KANKAKEE	CONSTRUCTION ENGINEERING	\$1,000,000	KANKAKEE	1	2021-2025
		RECONSTRUCTION - PAVEMENTS				
ILL 113	INDIAN TRAIL TO ILL 17 IN KANKAKEE Miles = 1.91	DESIGNED OVERLAY ADA IMPROVEMENTS	\$2,200,000	KANKAKEE	1	2021-2025
		REHABILITATION - PAVEMENTS				
Roadway Information						
<u>Miles</u>	<u>AADT</u>	<u>Truck Pct</u>	<u>NHS</u>			
1.91	6,417	7.1	N			
ILL 114	ILL 1/17 TO INDIANA STATE LINE Miles = 7.40	RECONSTRUCTION	\$19,100,000	KANKAKEE	2	2021-2025
		RECONSTRUCTION - PAVEMENTS				
Roadway Information						
<u>Miles</u>	<u>AADT</u>	<u>Truck Pct</u>	<u>NHS</u>			
7.40	4,223	35.6	N			
ILL 114	ILL 1/17 TO INDIANA STATE LINE	P.E. (PHASE I)	\$1,000,000	KANKAKEE	1	2021-2025
		RECONSTRUCTION - PAVEMENTS				
ILL 114	ILL 1/17 TO INDIANA STATE LINE	P.E. (PHASE II)	\$1,000,000	KANKAKEE	1	2021-2025
		RECONSTRUCTION - PAVEMENTS				
ILL 114	ILL 1/17 TO INDIANA STATE LINE	LAND ACQUISITION	\$500,000	KANKAKEE	1	2021-2025
		RECONSTRUCTION - PAVEMENTS				

**FY 2020-2025 Rebuild Illinois
Highway Improvement Program
District 3
State Highways**

Route / Street	Location	Improvements	Est. Cost	County	MYP Years	
		TAMP Category			Past	Current
ILL 114	ILL 1/17 TO INDIANA STATE LINE	UTILITY ADJUSTMENT	\$100,000	KANKAKEE	1	2021-2025
		RECONSTRUCTION - PAVEMENTS				
ILL 114	ILL 1/17 TO INDIANA STATE LINE	CONSTRUCTION ENGINEERING	\$1,000,000	KANKAKEE	1	2021-2025
		RECONSTRUCTION - PAVEMENTS				
ILL 115	US 45/52 (WATER ST) TO JEFFERY ST IN KANKAKEE Miles = 0.47	RECONSTRUCTION	\$2,200,000	KANKAKEE	2	2021-2025
		RECONSTRUCTION - PAVEMENTS				
Roadway Information						
<u>Miles</u>	<u>AADT</u>	<u>Truck Pct</u>	<u>NHS</u>			
0.47	3,830	8.6	N			
ILL 115	US 45/52 (WATER ST) TO JEFFERY ST IN KANKAKEE	P.E. (PHASE I)	\$1,000,000	KANKAKEE	1	2021-2025
		RECONSTRUCTION - PAVEMENTS				
ILL 115	US 45/52 (WATER ST) TO JEFFERY ST IN KANKAKEE	P.E. (PHASE II)	\$1,000,000	KANKAKEE	1	2021-2025
		RECONSTRUCTION - PAVEMENTS				
ILL 115	US 45/52 (WATER ST) TO JEFFERY ST IN KANKAKEE	LAND ACQUISITION	\$500,000	KANKAKEE	1	2021-2025
		RECONSTRUCTION - PAVEMENTS				

**FY 2020-2025 Rebuild Illinois
Highway Improvement Program
District 3
State Highways**

Route / Street	Location	Improvements	Est. Cost	County	MYP Years	
		TAMP Category			Past	Current
ILL 115	US 45/52 (WATER ST) TO JEFFERY ST IN KANKAKEE	UTILITY ADJUSTMENT	\$100,000	KANKAKEE	1	2021-2025
		RECONSTRUCTION - PAVEMENTS				
ILL 115	US 45/52 (WATER ST) TO JEFFERY ST IN KANKAKEE	CONSTRUCTION ENGINEERING	\$1,000,000	KANKAKEE	1	2021-2025
		RECONSTRUCTION - PAVEMENTS				
ILL 115	S WASHINGTON AVE TO 1 MI W OF CURTIS AVE W OF KANKAKEE Miles = 2.02	DESIGNED OVERLAY ADA IMPROVEMENTS	\$1,300,000	KANKAKEE	1	2021-2025
		REHABILITATION - PAVEMENTS				
Roadway Information						
<u>Miles</u>	<u>AADT</u>	<u>Truck Pct</u>	<u>NHS</u>			
0.12	2,800	4.3	N			
1.90	4,243	6.8	N			
ILL 115	S 13000W RD IN HERSCHER TO S 6000W RD N OF IRWIN Miles = 6.84	DESIGNED OVERLAY ADA IMPROVEMENTS	\$3,700,000	KANKAKEE	1	2021-2025
		REHABILITATION - PAVEMENTS				
Roadway Information						
<u>Miles</u>	<u>AADT</u>	<u>Truck Pct</u>	<u>NHS</u>			
6.84	2,004	7.5	N			
ILL 115	CH 18 TO 0.3 MI S OF MAIN ST IN CABERY & CH 18 TO WCL OF HERSCHER Miles = 9.26	DESIGNED OVERLAY ADA IMPROVEMENTS	\$4,700,000	KANKAKEE FORD	2	2021-2025
		REHABILITATION - PAVEMENTS				
Roadway Information						
<u>Miles</u>	<u>AADT</u>	<u>Truck Pct</u>	<u>NHS</u>			
0.25	700	20.0	N			
3.97	675	10.4	N			
5.04	1,106	6.2	N			

**FY 2020-2025 Rebuild Illinois
Highway Improvement Program
District 3
State Highways**

Route / Street	Location	Improvements	Est. Cost	County	MYP Years		
		TAMP Category			Past	Current	
ILL 115	SCL OF CABERY TO ILL 116 Miles = 7.83	DESIGNED OVERLAY	\$3,400,000	FORD	2	2021-2025	
Roadway Information		REHABILITATION - PAVEMENTS					
<u>Miles</u>	<u>AADT</u>	<u>Truck Pct</u>	<u>NHS</u>				
7.83	609	20.4	N				
ILL 115	W OF PINE ST TO US 24 IN PIPER CITY Miles = 1.09	DESIGNED OVERLAY ADA IMPROVEMENTS	\$1,400,000	FORD	1	2021-2025	
Roadway Information		REHABILITATION - PAVEMENTS					
<u>Miles</u>	<u>AADT</u>	<u>Truck Pct</u>	<u>NHS</u>				
1.09	875	15.8	N				
ILL 115	US 24 TO ILL 54 (N) IN ROBERTS Miles = 9.04	DESIGNED OVERLAY	\$4,400,000	FORD	1	2021-2025	
Roadway Information		REHABILITATION - PAVEMENTS					
<u>Miles</u>	<u>AADT</u>	<u>Truck Pct</u>	<u>NHS</u>				
9.04	917	19.7	N				
ILL 115	STREAM 7.2 MI S OF US 24	CULVERT REPLACEMENT	\$500,000	FORD	4	2020	
		MISCELLANEOUS IMPROVEMENTS					
ILL 116	ROOKS CREEK 2.7 MI W OF I-55	BRIDGE REPLACEMENT	\$3,100,000	LIVINGSTON	4	2020	
		RECONSTRUCTION - BRIDGES					
		Structure Information		<u>Str Number</u>	<u>AADT</u>	<u>Truck Pct</u>	<u>NHS</u>
				0530065	2,900	11	N

**FY 2020-2025 Rebuild Illinois
Highway Improvement Program
District 3
State Highways**

Route / Street	Location	Improvements	Est. Cost	County	MYP Years	
		TAMP Category			Past	Current
ILL 116	ILL 23 TO PEARL ST IN PONTIAC Miles = 1.72	DESIGNED OVERLAY ADA IMPROVEMENTS	\$1,900,000	LIVINGSTON	3	2021-2025
Roadway Information		REHABILITATION - PAVEMENTS				
<u>Miles</u>	<u>AADT</u>	<u>Truck Pct</u>	<u>NHS</u>			
1.72	6,607	6.8	N			
ILL 116	ILL 47 TO PLUM ST IN SAUNEMIN	ADA IMPROVEMENTS	\$30,000	LIVINGSTON	4	2021-2025
		MISCELLANEOUS IMPROVEMENTS				
ILL 116	0.7 MI E OF ILL 47 IN SAUNEMIN TO WCL OF CULLOM Miles = 7.28	DESIGNED OVERLAY	\$4,000,000	LIVINGSTON	1	2020
Roadway Information		REHABILITATION - PAVEMENTS				
<u>Miles</u>	<u>AADT</u>	<u>Truck Pct</u>	<u>NHS</u>			
7.28	1,303	21.3	N			
ILL 116	OAK ST TO ASH ST IN CULLOM	ADA IMPROVEMENTS	\$60,000	LIVINGSTON	4	2021-2025
		MISCELLANEOUS IMPROVEMENTS				
ILL 126	ILL 71 TO WING RD IN YORKVILLE & E BRANCH MORGAN CREEK TO WILL CO LINE Miles = 6.43	DESIGNED OVERLAY ADA IMPROVEMENTS	\$3,100,000	KENDALL	3	2021-2025
Roadway Information		REHABILITATION - PAVEMENTS				
<u>Miles</u>	<u>AADT</u>	<u>Truck Pct</u>	<u>NHS</u>			
0.38	7,550	8.6	N			
6.05	7,981	8.8	N			

**FY 2020-2025 Rebuild Illinois
Highway Improvement Program
District 3
State Highways**

Route / Street	Location	Improvements	Est. Cost	County	MYP Years	
		TAMP Category			Past	Current
ILL 126	WING RD IN YORKVILLE TO E BRANCH MORGAN CREEK Miles = 2.74	RECONSTRUCTION	\$2,500,000	KENDALL	1	2021-2025
Roadway Information		RECONSTRUCTION - PAVEMENTS				
<u>Miles</u>	<u>AADT</u>	<u>Truck Pct</u>	<u>NHS</u>			
2.74	7,550	8.6	N			
ILL 170	CSX RR TO SOUTH ST IN SENECA Miles = 1.07	RECONSTRUCTION ADA IMPROVEMENTS	\$9,000,000	LASALLE	1	2021-2025
Roadway Information		RECONSTRUCTION - PAVEMENTS				
<u>Miles</u>	<u>AADT</u>	<u>Truck Pct</u>	<u>NHS</u>			
1.07	6,094	8.9	N			
ILL 170	CSX RR TO SOUTH ST IN SENECA	P.E. (PHASE I)	\$1,000,000	LASALLE	1	2021-2025
		RECONSTRUCTION - PAVEMENTS				
ILL 170	CSX RR TO SOUTH ST IN SENECA	P.E. (PHASE II)	\$1,000,000	LASALLE	1	2021-2025
		RECONSTRUCTION - PAVEMENTS				
ILL 170	CSX RR TO SOUTH ST IN SENECA	LAND ACQUISITION	\$500,000	LASALLE	1	2021-2025
		RECONSTRUCTION - PAVEMENTS				
ILL 170	CSX RR TO SOUTH ST IN SENECA	UTILITY ADJUSTMENT	\$100,000	LASALLE	1	2021-2025
		RECONSTRUCTION - PAVEMENTS				

**FY 2020-2025 Rebuild Illinois
Highway Improvement Program
District 3
State Highways**

Route / Street	Location	Improvements	Est. Cost	County	MYP Years	
		TAMP Category			Past	Current
ILL 170	CSX RR TO SOUTH ST IN SENECA	CONSTRUCTION ENGINEERING	\$1,000,000	LASALLE	1	2021-2025
		RECONSTRUCTION - PAVEMENTS				
ILL 178	ILL 71 TO ED LAMBERT RD Miles = 4.32	DESIGNED OVERLAY	\$2,400,000	LASALLE	1	2021-2025
		REHABILITATION - PAVEMENTS				
Roadway Information						
<u>Miles</u>	<u>AADT</u>	<u>Truck Pct</u>	<u>NHS</u>			
4.32	2,204	12.9	N			
ILL 351	0.4 MI S OF I-80 TO S OF CANAL ST IN LASALLE	DESIGNED OVERLAY	\$3,500,000	LASALLE	1	2021-2025
US 6	Miles = 2.79	ADA IMPROVEMENTS				
		REHABILITATION - PAVEMENTS				
Roadway Information						
<u>Miles</u>	<u>AADT</u>	<u>Truck Pct</u>	<u>NHS</u>			
2.41	6,101	4.4	N			
0.16	7,600	4.5	Y			
0.22	5,300	2.9	N			
ILL 351	24TH ST TO 5TH ST & 1ST ST TO US 6 IN LASALLE	ADA IMPROVEMENTS	\$200,000	LASALLE	4	2021-2025
		MISCELLANEOUS IMPROVEMENTS				
ILL 351	ILL 351: WALNUT ST TO LONE STAR CEMENT RR	DESIGNED OVERLAY	\$1,100,000	LASALLE	1	2021-2025
ILL 71	BRIDGE IN OGLESBY; ILL 71: ILL 351 TO VERMILION RIVER	ADA IMPROVEMENTS				
	Miles = 1.20					
		REHABILITATION - PAVEMENTS				
Roadway Information						
<u>Miles</u>	<u>AADT</u>	<u>Truck Pct</u>	<u>NHS</u>			
0.92	4,800	4.4	N			
0.28	2,900	3.2	N			

**FY 2020-2025 Rebuild Illinois
Highway Improvement Program
District 3
State Highways**

Route / Street	Location	Improvements	Est. Cost	County	MYP Years	
		TAMP Category			Past	Current
ARMOUR RD	OVER ICG RR 0.3 MI W OF ILL 50	BRIDGE REPLACEMENT RR INSURANCE RR FLAGGER RR ENGINEERING RECONSTRUCTION - BRIDGES	\$5,680,000	KANKAKEE	4	2021-2025
GALENA RD	ROB ROY CREEK AT ILL 47 IN YORKVILLE	BRIDGE REPLACEMENT RECONSTRUCTION - BRIDGES	\$1,000,000	KENDALL	1	2021-2025
				Structure Information <u>Str Number</u> <u>AADT</u> <u>Truck Pct</u> <u>NHS</u> 0473018 6,400 16 N		
I 80 FR RD	CH 9 (E 12TH RD) TO A DEAD END	JURISDICTIONAL TRANSFER	\$46,000	LASALLE	1	2020
CONTINGENT UPON A JURISDICTIONAL TRANSFER.		MISCELLANEOUS IMPROVEMENTS				
MAIN ST OLD US 45	FIRST SOUTH ST IN CHEBANSE TO THIRD AVE IN CLIFTON Miles = 4.73	DESIGNED OVERLAY ADA IMPROVEMENTS REHABILITATION - PAVEMENTS	\$2,500,000	IROQUOIS	1	2021-2025
Roadway Information <u>Miles</u> <u>AADT</u> <u>Truck Pct</u> <u>NHS</u> 4.73 2,335 5.5 N						
MAIN ST	THIRD AVE TO CH 4 IN CLIFTON Miles = 0.46	RECONSTRUCTION RECONSTRUCTION - PAVEMENTS	\$2,000,000	IROQUOIS	1	2021-2025
Roadway Information <u>Miles</u> <u>AADT</u> <u>Truck Pct</u> <u>NHS</u> 0.46 3,200 5.3 N						

**FY 2020-2025 Rebuild Illinois
Highway Improvement Program
District 3
State Highways**

Route / Street	Location	Improvements	Est. Cost	County	MYP Years	
		TAMP Category			Past	Current
MAIN ST	THIRD AVE TO CH 4 IN CLIFTON	P.E. (PHASE I)	\$1,000,000	IROQUOIS	1	2021-2025
		RECONSTRUCTION - PAVEMENTS				
MAIN ST	THIRD AVE TO CH 4 IN CLIFTON	P.E. (PHASE II)	\$1,000,000	IROQUOIS	1	2021-2025
		RECONSTRUCTION - PAVEMENTS				
MAIN ST	THIRD AVE TO CH 4 IN CLIFTON	LAND ACQUISITION	\$500,000	IROQUOIS	1	2021-2025
		RECONSTRUCTION - PAVEMENTS				
MAIN ST	THIRD AVE TO CH 4 IN CLIFTON	UTILITY ADJUSTMENT	\$100,000	IROQUOIS	1	2021-2025
		RECONSTRUCTION - PAVEMENTS				
MAIN ST	THIRD AVE TO CH 4 IN CLIFTON	CONSTRUCTION ENGINEERING	\$1,000,000	IROQUOIS	1	2021-2025
		RECONSTRUCTION - PAVEMENTS				
OLD ILL 66	ILL 23 IN PONTIAC TO PRAIRIE ST IN ODELL Miles = 10.19	DESIGNED OVERLAY	\$6,600,000	LIVINGSTON	1	2020
		REHABILITATION - PAVEMENTS				
Roadway Information						
Miles	AADT	Truck Pct	NHS			
0.52	3,174	9.5	N			
9.67	2,408	11.2	N			

**FY 2020-2025 Rebuild Illinois
Highway Improvement Program
District 3
State Highways**

Route / Street	Location	Improvements	Est. Cost	County	MYP Years	
		TAMP Category			Past	Current
OLD US 66	PRAIRIE ST IN ODELL TO ILL 47 IN DWIGHT Miles = 9.83	DESIGNED OVERLAY	\$4,900,000	LIVINGSTON	1	2021-2025
Roadway Information		REHABILITATION - PAVEMENTS				
<u>Miles</u>	<u>AADT</u>	<u>Truck Pct</u>	<u>NHS</u>			
9.83	1,598	10.0	N			
S LADD ST OLD ILL 66	MCLEAN CO LINE TO ILL 116 (W) IN PONTIAC; REYNOLDS ST TO 0.4 MI S OF REYNOLDS ST	PATCHING	\$600,000	LIVINGSTON	1	2021-2025
		MAINTENANCE - PAVEMENTS				
TISKILWA "SPUR"	PARK AVE IN PRINCETON TO 0.7 MI N OF LOVERS LANE RD Miles = 1.34	DESIGNED OVERLAY ADA IMPROVEMENTS	\$1,200,000	BUREAU	1	2021-2025
Roadway Information		REHABILITATION - PAVEMENTS				
<u>Miles</u>	<u>AADT</u>	<u>Truck Pct</u>	<u>NHS</u>			
1.34	2,176	6.3	N			
VARIOUS	PAVEMENT PRESERVATION	STANDARD OVERLAY MICROSURFACING 1 PASS MICROSURFACING 2 PASS LONGITUDINAL JOINT REPAIR CRACK & JOINT SEALING	\$2,000,000	DISTRICT-WIDE	1	2021-2025
		PRESERVATION - PAVEMENTS				
VARIOUS	PAVEMENT PRESERVATION	STANDARD OVERLAY MICROSURFACING 1 PASS MICROSURFACING 2 PASS LONGITUDINAL JOINT REPAIR CRACK & JOINT SEALING	\$20,062,000	DISTRICT-WIDE	2	2021-2025
		PRESERVATION - PAVEMENTS				

**FY 2020-2025 Rebuild Illinois
Highway Improvement Program
District 3
State Highways**

Route / Street	Location	Improvements	Est. Cost	County	MYP Years	
		TAMP Category			Past	Current
VARIOUS	PAVEMENT PRESERVATION	STANDARD OVERLAY	\$2,000,000	DISTRICT-WIDE	1	2021-2025
		MICROSURFACING 1 PASS				
		MICROSURFACING 2 PASS				
		LONGITUDINAL JOINT REPAIR				
		CRACK & JOINT SEALING				
		PRESERVATION - PAVEMENTS				
VARIOUS	PAVEMENT PRESERVATION	STANDARD OVERLAY	\$2,000,000	DISTRICT-WIDE	1	2021-2025
		MICROSURFACING 1 PASS				
		MICROSURFACING 2 PASS				
		LONGITUDINAL JOINT REPAIR				
		CRACK & JOINT SEALING				
		PRESERVATION - PAVEMENTS				
VARIOUS	PAVEMENT PRESERVATION	STANDARD OVERLAY	\$2,000,000	DISTRICT-WIDE	1	2021-2025
		MICROSURFACING 1 PASS				
		MICROSURFACING 2 PASS				
		LONGITUDINAL JOINT REPAIR				
		CRACK & JOINT SEALING				
		PRESERVATION - PAVEMENTS				
VARIOUS	BRIDGE DECK SEALING	BRIDGE DECK SEALING	\$2,500,000	DISTRICT-WIDE	2	2021-2025
		PRESERVATION - BRIDGES				
VARIOUS	BRIDGE DECK SEALING	BRIDGE DECK SEALING	\$486,000	FORD IROQUOIS KANKAKEE	1	2020
		PRESERVATION - BRIDGES				

**FY 2020-2025 Rebuild Illinois
Highway Improvement Program
District 3
State Highways**

Route / Street	Location	Improvements	Est. Cost	County	MYP Years	
		TAMP Category			Past	Current
VARIOUS	PAVEMENT PRESERVATION	STANDARD OVERLAY	\$2,000,000	DISTRICT-WIDE	1	2021-2025
		MICROSURFACING 1 PASS				
		MICROSURFACING 2 PASS				
		LONGITUDINAL JOINT REPAIR				
		CRACK & JOINT SEALING				
		PRESERVATION - PAVEMENTS				
VARIOUS	HIGHWAY SAFETY IMPROVEMENT PROGRAM PROJECTS	SAFETY IMPROVEMENTS	\$25,940,000	DISTRICT-WIDE	5	2021-2025
		MISCELLANEOUS IMPROVEMENTS				
VARIOUS	HIGHWAY SAFETY IMPROVEMENT PROGRAM PROJECTS	SAFETY IMPROVEMENTS	\$5,088,000	DISTRICT-WIDE	6	2020
		MISCELLANEOUS IMPROVEMENTS				
VARIOUS	ON-CALL ENGINEERING	PRELIMINARY ENGINEERING	\$500,000	DISTRICT-WIDE	1	2020
		MISCELLANEOUS IMPROVEMENTS				
VARIOUS	ON-CALL ENGINEERING	PRELIMINARY ENGINEERING	\$3,000,000	DISTRICT-WIDE	1	2020
		MISCELLANEOUS IMPROVEMENTS				

**FY 2020-2025 Rebuild Illinois
Highway Improvement Program
District 3
State Highways**

Route / Street	Location	Improvements	Est. Cost	County	MYP Years	
		TAMP Category			Past	Current
VARIOUS	ON-CALL ENGINEERING	PRELIMINARY ENGINEERING	\$3,000,000	DISTRICT-WIDE	1	2021-2025
		MISCELLANEOUS IMPROVEMENTS				
VARIOUS	ON-CALL ENGINEERING	CONSTRUCTION ENGINEERING	\$2,000,000	DISTRICT-WIDE	1	2020
		MISCELLANEOUS IMPROVEMENTS				
VARIOUS	ON-CALL ENGINEERING	CONSTRUCTION ENGINEERING	\$6,000,000	DISTRICT-WIDE	1	2020
		MISCELLANEOUS IMPROVEMENTS				
VARIOUS	ON-CALL ENGINEERING	CONSTRUCTION ENGINEERING	\$25,500,000	DISTRICT-WIDE	1	2021-2025
		MISCELLANEOUS IMPROVEMENTS				
VARIOUS	IN-PLANT QUALITY ASSURANCE & MATERIALS TESTING FOR PRE-STRESSED & PRE-CAST CONCRETE PRODUCTS	CE QA/MATERIALS TESTING	\$500,000	DISTRICT-WIDE	2	2020
		MISCELLANEOUS IMPROVEMENTS				
VARIOUS	PRE-LAND ACQUISITION ACTIVITY	PRE-ACQUISITION ACTIVITY	\$25,000	DISTRICT-WIDE	1	2020
		MISCELLANEOUS IMPROVEMENTS				

**FY 2020-2025 Rebuild Illinois
Highway Improvement Program
District 3
State Highways**

Route / Street	Location	Improvements	Est. Cost	County	MYP Years	
		TAMP Category			Past	Current
VARIOUS	POST-LAND ACQUISITION ACTIVITY	POST-ACQUISITION ACTIVITY	\$25,000	DISTRICT-WIDE	1	2020
		MISCELLANEOUS IMPROVEMENTS				
VARIOUS	MISCELLANEOUS LAND ACQUISITION	LAND ACQUISITION	\$100,000	DISTRICT-WIDE	1	2020
		MISCELLANEOUS IMPROVEMENTS				
VARIOUS	ON-CALL ENGINEERING SURVEYS FOR LAND ACQUISITION	P.E. SURVEYS (ROW)	\$200,000	DISTRICT-WIDE	1	2020
		MISCELLANEOUS IMPROVEMENTS				
VARIOUS	ON-CALL ENGINEERING SURVEYS FOR LAND ACQUISITION	P.E. SURVEYS (ROW)	\$200,000	DISTRICT-WIDE	1	2020
		MISCELLANEOUS IMPROVEMENTS				
VARIOUS	MISCELLANEOUS RR CROSSING IMPROVEMENTS	RR CROSSING IMPROVEMENT	\$250,000	DISTRICT-WIDE	1	2020
		MISCELLANEOUS IMPROVEMENTS				
VARIOUS	MISCELLANEOUS UTILITY RELOCATIONS	UTILITY ADJUSTMENT	\$100,000	DISTRICT-WIDE	1	2020
		MISCELLANEOUS IMPROVEMENTS				

**FY 2020-2025 Rebuild Illinois
Highway Improvement Program
District 3
State Highways**

Route / Street	Location	Improvements	Est. Cost	County	MYP Years			
		TAMP Category			Past	Current		
WATER ST / N 4550TH RD	INDIAN CREEK 0.4 MI N OF US 34 IN EARLVILLE	BRIDGE REPLACEMENT	\$1,000,000	LASALLE	1	2021-2025		
		RECONSTRUCTION - BRIDGES						
		Structure Information						
					Str Number	AADT	Truck Pct	NHS
					0500254	275	1	N

DISTRICT 3

FY 2020-2023

PROPOSED LOCAL PROJECTS

**FY 2020-2023 Rebuild Illinois
Highway Improvement Program
District 3
Local Highways**

Route / Street	Location	Improvements	Est. Cost	County	MYP Years	
		TAMP Category			Past	Current
US 6 BEDFORD RD	AT LOCUST ST	INTERSECTION RECONSTN	\$724,000	GRUNDY	1	2021-2025
		RECONSTRUCTION - PAVEMENTS				
12TH ST	ILL 23 TO SMITH DOUGLAS RD Miles = 1.22	DESIGNED OVERLAY	\$2,500,000	LASALLE LIVINGSTON	2	2021-2025
		REHABILITATION - PAVEMENTS				
24TH AVE OWENS ST	24TH AVE: OTTAWA AVE TO OWENS ST; OWENS ST: 24TH AVE TO 23RD AVE Miles = 0.28	RECONSTRUCTION	\$475,000	LASALLE	4	2021-2025
		RECONSTRUCTION - PAVEMENTS				
100 E RD	AT MOLE CREEK DITCH 2.5 MI NW OF FLANAGAN	BRIDGE REPLACEMENT	\$350,000	LIVINGSTON	2	2021-2025
		RECONSTRUCTION - BRIDGES				
1000 E RD	AT MUD CREEK 2.5 MI SE OF MANVILLE	BRIDGE REPLACEMENT	\$300,000	LIVINGSTON	2	2021-2025
		RECONSTRUCTION - BRIDGES				
2800 N RD	AT MUD CREEK 3.5 MI SE OF BLACKSTONE	BRIDGE REPLACEMENT	\$250,000	LIVINGSTON	2	2020
		RECONSTRUCTION - BRIDGES				

**FY 2020-2023 Rebuild Illinois
Highway Improvement Program
District 3
Local Highways**

Route / Street	Location	Improvements	Est. Cost	County	MYP Years	
		TAMP Category			Past	Current
2900 E RD	AT DRAINAGE DITCH 2.5 MI N OF EMINGTON	BRIDGE REPLACEMENT	\$300,000	LIVINGSTON	2	2021-2025
		RECONSTRUCTION - BRIDGES				
3000 N RD	AT TRIB E FORK MAZON RIVER	BRIDGE REPLACEMENT	\$400,000	LIVINGSTON	1	2021-2025
		RECONSTRUCTION - BRIDGES				
3200 E RD	AT GOOSEBERRY CREEK	BRIDGE REPLACEMENT	\$350,000	LIVINGSTON	1	2021-2025
		RECONSTRUCTION - BRIDGES				
600 AVE N	AT SILVER CREEK 7 MI S OF BUDA	BRIDGE REPLACEMENT	\$300,000	BUREAU	4	2021-2025
		RECONSTRUCTION - BRIDGES				
600 AVE N	AT SILVER CREEK 7 MI S OF BUDA	CONSTRUCTION ENGINEERING	\$12,000	BUREAU	4	2021-2025
		RECONSTRUCTION - BRIDGES				
600 E RD	AT MOLE CREEK 4 MI E OF LONG POINT	BRIDGE REPLACEMENT	\$350,000	LIVINGSTON	2	2020
		RECONSTRUCTION - BRIDGES				

**FY 2020-2023 Rebuild Illinois
Highway Improvement Program
District 3
Local Highways**

Route / Street	Location	Improvements	Est. Cost	County	MYP Years	
		TAMP Category			Past	Current
AUTUMNWOOD DR EVANS ST	N 30TH RD TO BLUFF ST Miles = 0.58	RECONSTRUCTION	\$1,225,000	LASALLE	1	2021-2025
		RECONSTRUCTION - PAVEMENTS				
BONFIELD RD	CH 6 TO ILL 17 Miles = 2.02	STANDARD OVERLAY	\$554,000	KANKAKEE	3	2021-2025
		REHABILITATION - PAVEMENTS				
CH 2 LAKE LODA RD	AT WALL TOWN DRAINAGE DITCH 5 MI W OF LODA	BRIDGE REPLACEMENT	\$520,000	FORD	2	2020
		RECONSTRUCTION - BRIDGES				
CH 3 CAMPUS RD	ILL 17 TO CH 1 Miles = 5.04	STANDARD OVERLAY	\$1,375,000	LIVINGSTON	4	2020
		REHABILITATION - PAVEMENTS				
CH 4 ELLIOTT RD	1200N RD TO ILL 54 Miles = 1.70	STANDARD OVERLAY	\$400,000	FORD	1	2021-2025
		REHABILITATION - PAVEMENTS				
CH 4	AT PIKE CREEK 2.3 MI W OF ILL 1	BRIDGE REPLACEMENT	\$700,000	IROQUOIS	5	2020
		RECONSTRUCTION - BRIDGES				

**FY 2020-2023 Rebuild Illinois
Highway Improvement Program
District 3
Local Highways**

Route / Street	Location	Improvements	Est. Cost	County	MYP Years	
		TAMP Category			Past	Current
CH 4 3000N RD	FORD CO LINE TO 500E RD Miles = 5.45	STANDARD OVERLAY	\$2,400,000	IROQUOIS	2	2021-2025
		REHABILITATION - PAVEMENTS				
CH 5 RICHARDS RD	AT WOLF CREEK 2.3 MI E OF ILL 23	BRIDGE REPLACEMENT	\$1,370,000	LASALLE	9	2020
	ILLINOIS SPECIAL BRIDGE PROGRAM LOCAL PROJECT; CONTINGENT UPON LOCAL AGENCY PROVIDING MATCHING FUNDS.					
		RECONSTRUCTION - BRIDGES				
CH 5 RICHARDS RD	AT WOLF CREEK 2.3 MI E OF ILL 23	CONSTRUCTION ENGINEERING	\$88,000	LASALLE	4	2020
	ILLINOIS SPECIAL BRIDGE PROGRAM LOCAL PROJECT; CONTINGENT UPON LOCAL AGENCY PROVIDING MATCHING FUNDS.					
		RECONSTRUCTION - BRIDGES				
CH 5 LEONORE BLKTP	AT VERMILION RIVER	BRIDGE REPLACEMENT	\$9,550,000	LASALLE	6	2020
	ILLINOIS SPECIAL BRIDGE PROGRAM LOCAL PROJECT; CONTINGENT UPON LOCAL AGENCY PROVIDING MATCHING FUNDS.					
		RECONSTRUCTION - BRIDGES				
CH 5 LEONORE BLKTP	AT VERMILION RIVER	CONSTRUCTION ENGINEERING	\$480,000	LASALLE	5	2020
	ILLINOIS SPECIAL BRIDGE PROGRAM LOCAL PROJECT; CONTINGENT UPON LOCAL AGENCY PROVIDING MATCHING FUNDS.					
		RECONSTRUCTION - BRIDGES				

**FY 2020-2023 Rebuild Illinois
Highway Improvement Program
District 3
Local Highways**

Route / Street	Location	Improvements	Est. Cost	County	MYP Years	
		TAMP Category			Past	Current
CH 6 FAIRBURY RD	300 RD N TO MCLEAN CO LINE Miles = 3.88	STANDARD OVERLAY	\$750,000	LIVINGSTON	3	2021-2025
		REHABILITATION - PAVEMENTS				
CH 6 2200E RD	US 24 TO 300 RD N Miles = 5.24	STANDARD OVERLAY	\$1,075,000	LIVINGSTON	2	2021-2025
		REHABILITATION - PAVEMENTS				
CH 7 PERRY RD	AT BRANCH BATTLE CREEK	BRIDGE REPLACEMENT	\$500,000	DEKALB	1	2021-2025
		RECONSTRUCTION - BRIDGES				
CH 7 PERRY RD	AT BRANCH BATTLE CREEK	CONSTRUCTION ENGINEERING	\$20,000	DEKALB	1	2021-2025
		RECONSTRUCTION - BRIDGES				
CH 8 WYANET RD	AT MAPLE CREEK 2 MI N OF WYANET	BRIDGE REPLACEMENT	\$400,000	BUREAU	9	2021-2025
		RECONSTRUCTION - BRIDGES				
CH 8 WYANET RD	AT MAPLE CREEK 2 MI N OF WYANET	CONSTRUCTION ENGINEERING	\$12,000	BUREAU	9	2021-2025
		RECONSTRUCTION - BRIDGES				

**FY 2020-2023 Rebuild Illinois
Highway Improvement Program
District 3
Local Highways**

Route / Street	Location	Improvements	Est. Cost	County	MYP Years	
		TAMP Category			Past	Current
CH 9 KEMPTON RD	1200 E RD / CO LINE RD TO ILL 115 Miles = 1.98	STANDARD OVERLAY	\$350,000	FORD	3	2021-2025
		REHABILITATION - PAVEMENTS				
CH 9 THIRD ST E 9000 N RD N 8000 E RD	ILL 50 TO ILL 1 / DIXIE HWY Miles = 9.78	STANDARD OVERLAY	\$2,553,000	KANKAKEE	4	2020
		REHABILITATION - PAVEMENTS				
CH 9 MANTENO RD	5000W RD TO US 45 Miles = 5.02	STANDARD OVERLAY	\$1,481,000	KANKAKEE	2	2021-2025
		REHABILITATION - PAVEMENTS				
CH 10 CH 16 CH 12 CH 33 CH 13 KENTVILLE RD 2200 AVE N ANGLING RD PLANK RD	CH 10: 2500 AVE N TO 1ST ST IN MINERAL & US 6 IN MINERAL TO 7TH ST IN NEPONSET; KENTVILLE RD (CH 16): ILL 40 TO 1500 E RD; 2200 AVE N (CH 12): WYANET RD TO ILL 26; ANGLING RD (CH 33): 2750 E RD TO ILL 89; PLANK RD (CH 13): ILL 89 TO LASALLE CO LINE Miles = 38.74	CRACK & JOINT SEALING BIT SURFACE TREATMENT-A1	\$1,950,000	BUREAU	4	2021-2025
		PRESERVATION - PAVEMENTS				

**FY 2020-2023 Rebuild Illinois
Highway Improvement Program
District 3
Local Highways**

Route / Street	Location	Improvements	Est. Cost	County	MYP Years	
		TAMP Category			Past	Current
CH 15 NATE FLEMING RD	ILL 71 TO I-80 Miles = 3.49	DESIGNED OVERLAY WIDENING EXISTING PAVEMENT REHABILITATION - PAVEMENTS	\$2,181,000	LASALLE	8	2020
CH 15 E 22ND RD	N 21ST RD TO LIVINGSTON CO LINE Miles = 9.05	DESIGNED OVERLAY WIDENING EXISTING PAVEMENT REHABILITATION - PAVEMENTS	\$5,890,000	LASALLE	3	2021-2025
CH 18 BUCKINGHAM RD	AT W BRANCH HORSE CREEK	BRIDGE REPLACEMENT RECONSTRUCTION - BRIDGES	\$500,000	FORD	1	2021-2025
CH 19 2750 E RD	ANGLING RD TO US 6 Miles = 4.54	STANDARD OVERLAY REHABILITATION - PAVEMENTS	\$1,200,000	BUREAU	2	2021-2025
CH 22 BUCKLEY RD	ILL 54 TO IROQUOIS CO LINE Miles = 4.04	DESIGNED OVERLAY REHABILITATION - PAVEMENTS	\$800,000	FORD	2	2021-2025
CH 23 700 E RD	CH 4 TO ILL 116 Miles = 3.57	DESIGNED OVERLAY REHABILITATION - PAVEMENTS	\$1,200,000	IROQUOIS	4	2021-2025

**FY 2020-2023 Rebuild Illinois
Highway Improvement Program
District 3
Local Highways**

Route / Street	Location	Improvements	Est. Cost	County	MYP Years	
		TAMP Category			Past	Current
CH 24 1200 N RD	AT BRANCH POND CREEK 2 MI S OF WYANET	BRIDGE REPLACEMENT	\$300,000	BUREAU	7	2021-2025
		RECONSTRUCTION - BRIDGES				
CH 24 1200 N RD	AT BRANCH POND CREEK 2 MI S OF WYANET	CONSTRUCTION ENGINEERING	\$12,000	BUREAU	7	2021-2025
		RECONSTRUCTION - BRIDGES				
CH 24 LOCK 11 RD	WYANET RD TO TISKILWA SPUR Miles = 4.08	STANDARD OVERLAY	\$900,000	BUREAU	5	2020
		REHABILITATION - PAVEMENTS				
CH 31 2230 E RD	AT IROQUOIS RIVER	BRIDGE REPLACEMENT	\$750,000	IROQUOIS	1	2021-2025
		RECONSTRUCTION - BRIDGES				
CH 33 N 33RD RD	AT PECUMSAUGEM CREEK 0.2 MI E OF E 9TH RD	BRIDGE REPLACEMENT	\$413,000	LASALLE	2	2021-2025
		RECONSTRUCTION - BRIDGES				
CH 33 N 33RD RD	AT PECUMSAUGEM CREEK 0.2 MI E OF E 9TH RD	CONSTRUCTION ENGINEERING	\$50,000	LASALLE	2	2021-2025
		RECONSTRUCTION - BRIDGES				

**FY 2020-2023 Rebuild Illinois
Highway Improvement Program
District 3
Local Highways**

Route / Street	Location	Improvements	Est. Cost	County	MYP Years	
		TAMP Category			Past	Current
CH 34 PEACE RD	ILL 64 TO BETHANY RD Miles = 1.89	STANDARD OVERLAY	\$1,200,000	DEKALB	1	2021-2025
		REHABILITATION - PAVEMENTS				
CH 34 PEACE RD	ILL 64 TO BETHANY RD	CONSTRUCTION ENGINEERING	\$48,000	DEKALB	1	2021-2025
		REHABILITATION - PAVEMENTS				
CH 34C DUPONT RD	AT WAUPECAN CREEK	BRIDGE REPLACEMENT	\$750,000	GRUNDY	1	2021-2025
		RECONSTRUCTION - BRIDGES				
CH 37V RIDGE RD	W MONDAMIN ST TO MCEVILLY RD Miles = 0.50	RECONSTRUCTION BIKEWAY SIDEWALKS	\$4,150,000	GRUNDY	8	2020
		RECONSTRUCTION - PAVEMENTS				
CH 37V RIDGE RD	W MONDAMIN ST TO MCEVILLY RD Miles = 0.50	ADDITIONAL LANES	\$2,600,000	GRUNDY	1	2020
		INITIAL CONSTRUCTION - PAVEMENTS				
CH 37V RIDGE RD	W MONDAMIN ST TO MCEVILLY RD	CONSTRUCTION ENGINEERING	\$640,000	GRUNDY	1	2020
		RECONSTRUCTION - PAVEMENTS				

**FY 2020-2023 Rebuild Illinois
Highway Improvement Program
District 3
Local Highways**

Route / Street	Location	Improvements	Est. Cost	County	MYP Years	
		TAMP Category			Past	Current
CH 37V RIDGE RD	AT RR VIADUCT 0.2 MI S OF MINOOKA RD IN MINOOKA	BRIDGE REPLACEMENT	\$2,125,000	GRUNDY	2	2020
		RECONSTRUCTION - BRIDGES				
CH 40 1400 N RD	AT POSSUM TROT DITCH	BRIDGE REPLACEMENT	\$600,000	IROQUOIS	1	2021-2025
		RECONSTRUCTION - BRIDGES				
CH 41 ESSEX RD	WILL CO LINE TO SOUTH ST Miles = 1.81	STANDARD OVERLAY	\$565,000	KANKAKEE	1	2021-2025
		REHABILITATION - PAVEMENTS				
CH 41 E 1351 RD	DEKALB CO LINE TO BROWN ST Miles = 2.84	STANDARD OVERLAY	\$560,000	LASALLE	1	2021-2025
		REHABILITATION - PAVEMENTS				
CH 41C GRAND RIDGE RD	AT WAUPECAN CREEK	BRIDGE REPLACEMENT	\$1,300,000	GRUNDY	1	2021-2025
		RECONSTRUCTION - BRIDGES				
CH 41C GRAND RIDGE RD	AT MURRAY SLOUGH	BRIDGE REPLACEMENT	\$700,000	GRUNDY	1	2021-2025
		RECONSTRUCTION - BRIDGES				

**FY 2020-2023 Rebuild Illinois
Highway Improvement Program
District 3
Local Highways**

Route / Street	Location	Improvements	Est. Cost	County	MYP Years	
		TAMP Category			Past	Current
CH 42 1000 E RD	AT TRIB LITTLE MUD CREEK 3 MI NW OF CISSNA PARK	BRIDGE REPLACEMENT	\$550,000	IROQUOIS	2	2021-2025
		RECONSTRUCTION - BRIDGES				
CH 47 1200 N RD	FORD CO LINE TO ILL 54 Miles = 0.81	STANDARD OVERLAY	\$540,000	IROQUOIS	1	2021-2025
		REHABILITATION - PAVEMENTS				
CH 57 E 1251ST RD	AT VERMILION RIVER 1.2 MI N OF 18TH RD	BRIDGE SUPERSTRUCTURE	\$4,140,000	LASALLE	6	2021-2025
		REHABILITATION - BRIDGES				
CH 57 E 1251ST RD	AT VERMILION RIVER 1.2 MI N OF 18TH RD	CONSTRUCTION ENGINEERING	\$272,000	LASALLE	2	2021-2025
		REHABILITATION - BRIDGES				
CH 42 1100 E RD	AT BRANCH PRAIRIE CREEK	BRIDGE REPLACEMENT	\$300,000	IROQUOIS	1	2021-2025
		RECONSTRUCTION - BRIDGES				
CLARENCE RD 2600 E RD	600N RD TO ILL 9 Miles = 2.01	STANDARD OVERLAY	\$400,000	FORD	1	2021-2025
		REHABILITATION - PAVEMENTS				

**FY 2020-2023 Rebuild Illinois
Highway Improvement Program
District 3
Local Highways**

Route / Street	Location	Improvements	Est. Cost	County	MYP Years	
		TAMP Category			Past	Current
COMMERCIAL ST MAIN ST BROADWAY ST	COMMERCIAL ST: 0.1 M W OF MAIN ST TO MAIN ST; MAIN ST: BROADWAY ST TO COMMERCIAL ST; BROADWAY ST: MAIN ST TO 0.1 MI E	INTERSECTION RECONSTN RECONSTRUCTION - PAVEMENTS	\$290,000	LASALLE	3	2021-2025
E 1250TH RD	AT TRIB INDIAN CREEK 0.5 MI N OF EARLVILLE	BRIDGE REPLACEMENT RECONSTRUCTION - BRIDGES	\$470,000	LASALLE	2	2021-2025
E 1250TH RD	AT TRIB INDIAN CREEK 0.5 MI N OF EARLVILLE	CONSTRUCTION ENGINEERING RECONSTRUCTION - BRIDGES	\$56,000	LASALLE	2	2021-2025
EPPERSON RD	AT EPPERSON RUN	BRIDGE REPLACEMENT RECONSTRUCTION - BRIDGES	\$470,000	BUREAU	5	2020
EPPERSON RD	AT EPPERSON RUN	CONSTRUCTION ENGINEERING RECONSTRUCTION - BRIDGES	\$12,000	BUREAU	5	2020
FUTURE ELDAMAIN RD	RIVER RD TO W HIGHPOINT RD Miles = 3.20	NEW CONSTRUCTION BRIDGE (NEW) INITIAL CONSTRUCTION - PAVEMENTS	\$30,000,000	KENDALL LASALLE	1	2021-2025

**FY 2020-2023 Rebuild Illinois
Highway Improvement Program
District 3
Local Highways**

Route / Street	Location	Improvements	Est. Cost	County	MYP Years	
		TAMP Category			Past	Current
FUTURE ELDAMAIN RD	RIVER RD TO W HIGHPOINT RD Miles = 0.01	NEW CONSTRUCTION BRIDGE (NEW)	\$15,000,000	KENDALL LASALLE	1	2021-2025
		INITIAL CONSTRUCTION - PAVEMENTS				
HOBBIE AVE	ILL 50 TO ILL 17 Miles = 0.83	RECONSTRUCTION	\$4,000,000	KANKAKEE	4	2020
		RECONSTRUCTION - PAVEMENTS				
HOBBIE AVE	ILL 50 TO ILL 17	CONSTRUCTION ENGINEERING	\$320,000	KANKAKEE	4	2020
		RECONSTRUCTION - PAVEMENTS				
INDIANA AVE	ILLINI DR TO ECL OF PONTIAC Miles = 0.38	RECONSTRUCTION	\$1,375,000	LIVINGSTON	2	2021-2025
		RECONSTRUCTION - PAVEMENTS				
INDIANA AVE	ILLINI DR TO ECL OF PONTIAC	CONSTRUCTION ENGINEERING	\$20,000	LIVINGSTON	2	2021-2025
		RECONSTRUCTION - PAVEMENTS				
JEFFERSON ST	AT ROCKY RUN CREEK IN TISKILWA	BRIDGE REPLACEMENT	\$315,000	BUREAU	5	2020
		RECONSTRUCTION - BRIDGES				

**FY 2020-2023 Rebuild Illinois
Highway Improvement Program
District 3
Local Highways**

Route / Street	Location	Improvements	Est. Cost	County	MYP Years	
		TAMP Category			Past	Current
JEFFERSON ST	AT ROCKY RUN CREEK IN TISKILWA	CONSTRUCTION ENGINEERING	\$8,000	BUREAU	5	2020
		RECONSTRUCTION - BRIDGES				
LADD RD	US 6 TO DAKOTA ST Miles = 0.44	STANDARD OVERLAY	\$335,000	BUREAU	2	2020
		REHABILITATION - PAVEMENTS				
LADD RD	US 6 TO DAKOTA ST	CONSTRUCTION ENGINEERING	\$19,000	BUREAU	2	2020
		REHABILITATION - PAVEMENTS				
LEW ST	CHURCH ST TO MAIN ST Miles = 0.46	RECONSTRUCTION	\$700,000	KENDALL	1	2020
		RECONSTRUCTION - PAVEMENTS				
LEW ST	CHURCH ST TO MAIN ST	CONSTRUCTION ENGINEERING	\$49,000	KENDALL	1	2020
		RECONSTRUCTION - PAVEMENTS				
LUCINDA AVE	AT S BRANCH KISHWAUKEE RIVER	BRIDGE REPLACEMENT	\$2,938,000	DEKALB	3	2021-2025
	ILLINOIS SPECIAL BRIDGE PROGRAM LOCAL PROJECT; CONTINGENT UPON LOCAL AGENCY PROVIDING MATCHING FUNDS.					
		RECONSTRUCTION - BRIDGES				

**FY 2020-2023 Rebuild Illinois
Highway Improvement Program
District 3
Local Highways**

Route / Street	Location	Improvements	Est. Cost	County	MYP Years	
		TAMP Category			Past	Current
LUCINDA DR	STADIUM DR W TO STADIUM DR E Miles = 0.10	PAVING	\$293,000	DEKALB	8	2021-2025
<i>SAFETEA-LU HIGH PRIORITY PROJECT. STATE AND/OR LOCAL MATCH REQUIRED. THIS EARMARK WILL BE FUNDED SEPARATELY.</i>						
INITIAL CONSTRUCTION - PAVEMENTS						
MAIN ST 1400 N RD	AT SUGAR CREEK IN WOODLAND	BRIDGE SUPERSTRUCTURE	\$1,476,000	IROQUOIS	5	2020
<i>ILLINOIS SPECIAL BRIDGE PROGRAM LOCAL PROJECT; CONTINGENT UPON LOCAL AGENCY PROVIDING MATCHING FUNDS.</i>						
REHABILITATION - BRIDGES						
MAIN ST 1400 N RD	AT SUGAR CREEK IN WOODLAND	CONSTRUCTION ENGINEERING	\$65,000	IROQUOIS	5	2020
<i>ILLINOIS SPECIAL BRIDGE PROGRAM LOCAL PROJECT; CONTINGENT UPON LOCAL AGENCY PROVIDING MATCHING FUNDS.</i>						
REHABILITATION - BRIDGES						
MAPLE AVE	AT HICKORY CREEK IN MANLIUS	BRIDGE REPLACEMENT	\$1,256,000	BUREAU	3	2021-2025
<i>ILLINOIS SPECIAL BRIDGE PROGRAM LOCAL PROJECT; CONTINGENT UPON LOCAL AGENCY PROVIDING MATCHING FUNDS.</i>						
RECONSTRUCTION - BRIDGES						
MAPLE AVE	AT HICKORY CREEK IN MANLIUS	CONSTRUCTION ENGINEERING	\$120,000	BUREAU	3	2021-2025
<i>ILLINOIS SPECIAL BRIDGE PROGRAM LOCAL PROJECT; CONTINGENT UPON LOCAL AGENCY PROVIDING MATCHING FUNDS.</i>						
RECONSTRUCTION - BRIDGES						

**FY 2020-2023 Rebuild Illinois
Highway Improvement Program
District 3
Local Highways**

Route / Street	Location	Improvements	Est. Cost	County	MYP Years	
		TAMP Category			Past	Current
MINKLER RD COLLINS RD (PROPOSED)	MINKLER RD: ILL 71 TO PROPOSED COLLINS RD; PROPOSED COLLINS RD: MINKLER RD TO GROVE RD Miles = 2.67	NEW CONSTRUCTION	\$5,000,000	KENDALL	1	2021-2025
		INITIAL CONSTRUCTION - PAVEMENTS				
MINKLER RD PROPOSED COLLINS R	MINKLER RD: ILL 71 TO PROPOSED COLLINS RD; PROPOSED COLLINS RD: MINKLER RD TO GROVE RD Miles = 2.67	NEW CONSTRUCTION	\$10,000,000	KENDALL	1	2021-2025
		INITIAL CONSTRUCTION - PAVEMENTS				
N 1400 RD E	MUD CREEK 3.5 MI NE OF CORNELL	BRIDGE REPLACEMENT	\$300,000	LIVINGSTON	4	2021-2025
		RECONSTRUCTION - BRIDGES				
N FIRST ST	AT S BRANCH KISHWAUKEE RIVER	BRIDGE REPLACEMENT	\$2,663,000	DEKALB	3	2021-2025
	ILLINOIS SPECIAL BRIDGE PROGRAM LOCAL PROJECT; CONTINGENT UPON LOCAL AGENCY PROVIDING MATCHING FUNDS.					
		RECONSTRUCTION - BRIDGES				
N FIRST ST	AT S BRANCH KISHWAUKEE RIVER	CONSTRUCTION ENGINEERING	\$237,000	DEKALB	3	2021-2025
	ILLINOIS SPECIAL BRIDGE PROGRAM LOCAL PROJECT; CONTINGENT UPON LOCAL AGENCY PROVIDING MATCHING FUNDS.					
		RECONSTRUCTION - BRIDGES				

**FY 2020-2023 Rebuild Illinois
Highway Improvement Program
District 3
Local Highways**

Route / Street	Location	Improvements	Est. Cost	County	MYP Years	
		TAMP Category			Past	Current
NEW LEBANON RD	AT COON CREEK 0.3 MI S OF ILL 72	BRIDGE REPLACEMENT	\$650,000	DEKALB	2	2021-2025
		RECONSTRUCTION - BRIDGES				
NEW LEBANON RD	AT COON CREEK 0.3 MI S OF ILL 72	CONSTRUCTION ENGINEERING	\$26,000	DEKALB	2	2021-2025
		RECONSTRUCTION - BRIDGES				
PEACE RD	FAIRVIEW DR TO I-88 RAMPS (WB) Miles = 0.35	ADDITIONAL LANES	\$1,900,000	DEKALB	4	2021-2025
		INITIAL CONSTRUCTION - PAVEMENTS				
PEACE RD	FAIRVIEW DR TO I-88 RAMPS (WB)	CONSTRUCTION ENGINEERING	\$76,000	DEKALB	1	2021-2025
		INITIAL CONSTRUCTION - PAVEMENTS				
PEARL ST	AT S BRANCH KISHWAUKEE RIVER 0.3 MI N OF ILL 72	BRIDGE REPLACEMENT	\$3,123,000	DEKALB	5	2021-2025
	ILLINOIS SPECIAL BRIDGE PROGRAM LOCAL PROJECT; CONTINGENT UPON LOCAL AGENCY PROVIDING MATCHING FUNDS.					
		RECONSTRUCTION - BRIDGES				
PEARL ST	AT S BRANCH KISHWAUKEE RIVER 0.3 MI N OF ILL 72	CONSTRUCTION ENGINEERING	\$124,000	DEKALB	5	2021-2025
	ILLINOIS SPECIAL BRIDGE PROGRAM LOCAL PROJECT; CONTINGENT UPON LOCAL AGENCY PROVIDING MATCHING FUNDS.					
		RECONSTRUCTION - BRIDGES				

**FY 2020-2023 Rebuild Illinois
Highway Improvement Program
District 3
Local Highways**

Route / Street	Location	Improvements	Est. Cost	County	MYP Years	
		TAMP Category			Past	Current
PLANK RD	AT PERU INDUSTRIAL RR YARD FOR RR TRACK WORK <i>ILLINOIS COMPETITIVE FREIGHT PROGRAM PROJECT.</i>	MISCELLANEOUS	\$1,561,000	LASALLE	1	2020
		MISCELLANEOUS IMPROVEMENTS				
SUYDAM RD	AT INDIAN CREEK 7 MI S OF SHABBONA	BRIDGE REPLACEMENT	\$945,000	DEKALB	3	2021-2025
	<i>ILLINOIS SPECIAL BRIDGE PROGRAM LOCAL PROJECT; CONTINGENT UPON LOCAL AGENCY PROVIDING MATCHING FUNDS.</i>	RECONSTRUCTION - BRIDGES				
SUYDAM RD	AT INDIAN CREEK 7 MI S OF SHABBONA	CONSTRUCTION ENGINEERING	\$84,000	DEKALB	3	2021-2025
	<i>ILLINOIS SPECIAL BRIDGE PROGRAM LOCAL PROJECT; CONTINGENT UPON LOCAL AGENCY PROVIDING MATCHING FUNDS.</i>	RECONSTRUCTION - BRIDGES				
SUYDAM RD	ROLLO RD TO ILL 23 Miles = 7.71	STANDARD OVERLAY	\$1,500,000	DEKALB	5	2021-2025
		REHABILITATION - PAVEMENTS				
SUYDAM RD	ROLLO RD TO ILL 23	CONSTRUCTION ENGINEERING	\$60,000	DEKALB	3	2021-2025
		REHABILITATION - PAVEMENTS				

**FY 2020-2023 Rebuild Illinois
Highway Improvement Program
District 3
Local Highways**

Route / Street	Location	Improvements	Est. Cost	County	MYP Years	
		TAMP Category			Past	Current
SUYDAM RD	ILL 23 TO GLETTY RD Miles = 6.23	STANDARD OVERLAY	\$1,250,000	DEKALB	2	2021-2025
		REHABILITATION - PAVEMENTS				
SUYDAM RD	ILL 23 TO GLETTY RD	CONSTRUCTION ENGINEERING	\$50,000	DEKALB	2	2021-2025
		REHABILITATION - PAVEMENTS				
TR 11 MCNEAL RD	AT S BRANCH KISHWAUKEE RIVER E OF COUNTY LINE RD	BRIDGE REPLACEMENT	\$2,600,000	DEKALB	6	2020
		RECONSTRUCTION - BRIDGES				
TR 11 MCNEAL RD	AT S BRANCH KISHWAUKEE RIVER E OF COUNTY LINE RD	CONSTRUCTION ENGINEERING	\$120,000	DEKALB	3	2020
		RECONSTRUCTION - BRIDGES				
TR 175 MCGIRR RD	AT BATTLE CREEK 0.3 MI E OF HINCKLEY RD	BRIDGE REPLACEMENT	\$600,000	DEKALB	3	2021-2025
		RECONSTRUCTION - BRIDGES				
TR 175 MCGIRR RD	AT BATTLE CREEK 0.3 MI E OF HINCKLEY RD	CONSTRUCTION ENGINEERING	\$24,000	DEKALB	3	2021-2025
		RECONSTRUCTION - BRIDGES				

**FY 2020-2023 Rebuild Illinois
Highway Improvement Program
District 3
Local Highways**

Route / Street	Location	Improvements	Est. Cost	County	MYP Years	
		TAMP Category			Past	Current
UNYTITE DR	PLANK RD TO DONLAR AVE	LAND ACQUISITION	\$160,000	LASALLE	1	2020
	ILLINOIS COMPETITIVE FREIGHT PROGRAM PROJECT.	INITIAL CONSTRUCTION - PAVEMENTS				
UNYTITE DR	PLANK RD TO DONLAR AVE	UTILITY ADJUSTMENT	\$60,000	LASALLE	1	2020
	ILLINOIS COMPETITIVE FREIGHT PROGRAM PROJECT.	INITIAL CONSTRUCTION - PAVEMENTS				
UNYTITE DR	PLANK RD TO DONLAR AVE Miles = 0.73	NEW CONSTRUCTION	\$1,550,000	LASALLE	1	2020
	ILLINOIS COMPETITIVE FREIGHT PROGRAM PROJECT.	INITIAL CONSTRUCTION - PAVEMENTS				
UNYTITE DR	PLANK RD TO DONLAR AVE	CONSTRUCTION ENGINEERING	\$112,000	LASALLE	1	2020
	ILLINOIS COMPETITIVE FREIGHT PROGRAM PROJECT.	INITIAL CONSTRUCTION - PAVEMENTS				
VARIOUS	VARIOUS LOCATIONS IN DEKALB	TRAF SIGNAL REPLACEMENT	\$1,425,000	DEKALB	5	2021-2025
		MISCELLANEOUS IMPROVEMENTS				

**FY 2020-2023 Rebuild Illinois
Highway Improvement Program
District 3
Local Highways**

Route / Street	Location	Improvements	Est. Cost	County	MYP Years	
		TAMP Category			Past	Current

W MOTEL RD	AT E BRANCH KISHWAUKEE RIVER 0.5 MI N OF ILL 64	BRIDGE REPLACEMENT	\$1,100,000	DEKALB	5	2020
------------	---	--------------------	-------------	--------	---	------

ILLINOIS SPECIAL BRIDGE PROGRAM LOCAL PROJECT; CONTINGENT UPON LOCAL AGENCY PROVIDING MATCHING FUNDS.

RECONSTRUCTION - BRIDGES

W MOTEL RD	AT E BRANCH KISHWAUKEE RIVER 0.5 MI N OF ILL 64	CONSTRUCTION ENGINEERING	\$44,000	DEKALB	5	2020
------------	---	--------------------------	----------	--------	---	------

ILLINOIS SPECIAL BRIDGE PROGRAM LOCAL PROJECT; CONTINGENT UPON LOCAL AGENCY PROVIDING MATCHING FUNDS.

RECONSTRUCTION - BRIDGES

**TRANSPORTATION PROGRAM SUMMARY
ILLINOIS DEPARTMENT OF TRANSPORTATION
REGION 3, DISTRICT 4, PEORIA**

Overview

Highway District 4 encompasses 12 counties in west central Illinois and includes the cities of Peoria, Canton, Chillicothe, Galesburg, Macomb, Monmouth and Pekin, plus many smaller communities which serve as satellites for the larger employment areas or as focal points of this farming area. The state highway system in District 4 consists of 1,634 miles of highways and 693 bridges, supporting 9.3 million vehicle miles of travel daily.

State Program

The program for state and local highways will average \$3.91 billion annually for the FY 2020-2025 period. Approximately \$1.52 billion will be provided during FY 2020-2025 for improvements to state highways in District 4. The following table summarizes anticipated accomplishments on the state highway system in District 4 during this time frame.

FY 2020-2025 Programmed Improvements

<u>Roadway Maintenance</u>	
Interstate NHS (miles)	42
Non-Interstate NHS (miles)	66
Non-NHS Marked (miles)	96
Non-NHS Unmarked (miles)	4
<u>Bridges</u>	
Interstate NHS (Sq. Ft.)	504,264
Non-Interstate NHS (Sq. Ft.)	377,244
Non-NHS Marked (Sq. Ft.)	114,144
Non-NHS Unmarked (Sq. Ft.)	75,407
<u>Safety/System Modernization</u>	
Interstate NHS (miles)	0
Non-Interstate NHS (miles)	1
Non-NHS Marked (miles)	4
Non-NHS Unmarked (miles)	0
Safety Locations (number)	20
<u>System Expansion</u>	
Interstate NHS (miles)	0
Non-Interstate NHS (miles)	13
Non-NHS Marked (miles)	0
Non-NHS Unmarked (miles)	0
New Bridges (Sq. Ft.)	1,152
<u>Preservation</u>	
Roads & Bridges (\$M)	102.571

Major Highway projects of interest that are tentatively scheduled during the FY 2020-2025 time frame include:

- **Interstate 74 from east of Illinois 78 to 0.7 mile east of Interstate 474 in Peoria County.** Resurfacing on 20 miles and bridge improvements including a new bridge deck, bridge repair, bridge superstructure replacement, bridge rehabilitation, bridge approach roadway and lighting at Bell School Road, North Brimfield Road, Maher Road and Township Road 119 are programmed during FY 2020-2025 at a cost of \$42.6 million. Of this total, resurfacing on 14.3 miles from east of Illinois 78 to west of Kickapoo/Edwards Road and a new bridge deck, bridge repair, bridge

superstructure replacement, bridge approach roadway and lighting at Bell School Road are programmed in FY 2020 at a cost of \$17.3 million.

- **Interstate 74/Illinois 29 at Illinois River (Murray Baker Bridge) in Tazewell and Peoria Counties.** A new bridge deck, bridge superstructure rehabilitation, bridge substructure rehabilitation, bridge painting and lighting are programmed in FY 2020 at a cost of \$38.5 million. *This project has been approved for Illinois Special Bridge Program funding.*
- **Interstate 474/US 24 from Interstate 74 to Illinois River in Peoria County.** Resurfacing on 14.2 miles (including ramp repair), bridge superstructure replacement, bridge substructure rehabilitation, a bridge deck overlay and bridge joint replace/repair at Illinois 6, a new bridge deck, bridge rehabilitation, engineering for location, environmental and design studies, engineering for contract plans and construction engineering at Kickapoo Creek and Burlington Northern Railroad, bridge replacement over Illinois 116, and a bridge replacement at Airport Road over Interstate 474 are programmed during FY 2020-2025 at a cost of \$51.1 million. Of this total, engineering for location, environmental and design studies and engineering for contract plans at Kickapoo Creek and Burlington Northern Railroad are programmed in FY 2020 at a cost of \$900,000. *A portion of this project has been approved for Illinois Special Bridge Program funding.*
- **US 24/Illinois 9 from Banner to Kingston Mines (for 4 lanes) and over Copperas Creek at the east edge of Banner in Fulton and Peoria Counties.** Additional lanes for 8.1 miles, archaeological surveys, land acquisition, a bridge replacement, a new bridge, retaining wall, utility adjustments, construction engineering and a culvert extension are programmed during FY 2020-2025 at a cost of \$124.9 million. Of this total, archaeological surveys, land acquisition and the bridge replacement, utility adjustments and construction engineering over Copperas Creek are programmed in FY 2020 at a cost of \$11.7 million. *The bridge replacement project over Copperas Creek has been approved for Illinois Special Bridge Program funding.*
- **Illinois 8/Illinois 116 (Cedar Street Extension) over the Tazewell and Peoria Railroad and Illinois 29 in East Peoria.** A bridge replacement, interchange reconstruction, land acquisition, utility adjustments, railroad flagger and construction engineering are programmed during FY 2020-2025 at a cost of \$39.9 million. Of this total, land acquisition is programmed in FY 2020 at a cost of \$300,000. *This project has been approved for Illinois Special Bridge Program funding.*
- **Illinois 18 at Illinois River Bridge at Henry.** A bridge replacement, engineering for location, environmental and design studies, engineering for contract plans, land acquisition, utility adjustments and construction engineering are programmed during FY 2020-2025 at a cost of \$133 million. Of this total, engineering for location, environmental and design studies and engineering for contract plans is programmed in FY 2020 at a cost of \$5 million.
- **Illinois 29 (North Galena Road) from north of Gardner Lane to McClugage Bridge in Peoria.** Resurfacing on 2.9 miles, a bi-directional turn lane, a retaining wall, engineering for contract plans, land acquisition, utility adjustments and construction engineering are programmed during FY 2020-2025 at a cost of \$68.5 million. Of this total, engineering for contract plans is programmed in FY 2020 at a cost of \$1.5 million.
- **Illinois 116 (Harmon Highway) over Burlington, Northern, Sante Fe (BNSF) Railroad, Union Pacific (UP) Railroad and Kickapoo Creek 0.1 mile east of Airport Road.** A bridge replacement, utility adjustments, railroad flagger and construction engineering are programmed during FY 2021-2025 at a cost of \$18.7 million. *This project has been approved for Illinois Special Bridge Program funding.*

**FY 2020-2025 Rebuild Illinois
Highway Improvement Program
District 4
State Highways**

Route / Street	Location	Improvements	Est. Cost	County	MYP Years	
		TAMP Category			Past	Current
I 39 US 51	0.2 MI N OF US 24 TO 3.1 MI S OF ILL 116 Miles = 4.62	DESIGNED OVERLAY	\$9,200,000	WOODFORD	3	2020
Roadway Information		REHABILITATION - PAVEMENTS				
<div><div>Miles</div><div>AADT</div><div>Truck Pct</div><div>NHS</div></div> <div><div>4.62</div><div>16,900</div><div>36.0</div><div>Y</div></div>						
I 39 US 51	3.1 MI S OF ILL 116 TO 1 MI N OF ILL 116 Miles = 5.34	DESIGNED OVERLAY	\$8,000,000	WOODFORD	3	2020
Roadway Information		REHABILITATION - PAVEMENTS				
<div><div>Miles</div><div>AADT</div><div>Truck Pct</div><div>NHS</div></div> <div><div>4.14</div><div>16,800</div><div>36.5</div><div>Y</div></div>						
I 39 US 51	2 MI S OF ILL 17 TO LASALLE CO LINE	CRACK & JOINT SEALING	\$445,000	MARSHALL	1	2020
		PRESERVATION - PAVEMENTS				
I 74 I 155 I 474 ILL 29 ILL 122	BRIDGE DECK SEALING (INTERSTATE STRUCTURES)	BRIDGE DECK SEALING	\$150,000	TAZEWELL	1	2020
		PRESERVATION - BRIDGES				
I 74 ILL 110	AT ILL 17 W OF WOODHULL	BRIDGE NEW DECK	\$3,600,000	HENRY	3	2021-2025
		REHABILITATION - BRIDGES				
		Structure Information		<div><div>Str Number</div><div>AADT</div><div>Truck Pct</div><div>NHS</div></div> <div><div>0370019</div><div>7,600</div><div>42</div><div>Y</div></div> <div><div>0370020</div><div>7,600</div><div>42</div><div>Y</div></div>		

**FY 2020-2025 Rebuild Illinois
Highway Improvement Program
District 4
State Highways**

Route / Street	Location	Improvements	Est. Cost	County	MYP Years	
		TAMP Category			Past	Current
I 74	0.3 MI N OF US 34 TO 0.4 MI N OF MAIN ST IN GALESBURG Miles = 2.57	DESIGNED OVERLAY	\$5,000,000	KNOX	12	2020
Roadway Information		REHABILITATION - PAVEMENTS				
<u>Miles</u>	<u>AADT</u>	<u>Truck Pct</u>	<u>NHS</u>			
2.57	16,113	29.0	Y			
I 74 US 34	AT INTCHG I-74 & US 34	RAMP REPAIR	\$1,000,000	KNOX	1	2020
		REHABILITATION - PAVEMENTS				
I 74	OVER BNSF RR IN GALESBURG	BRIDGE REHABILITATION	\$800,000	KNOX	3	2021-2025
		REHABILITATION - BRIDGES				
				Structure Information		
				<u>Str Number</u>	<u>AADT</u>	<u>Truck Pct NHS</u>
				0480007	8,150	28 Y
				0480008	8,150	28 Y
I 74	SPOON RIVER & OVER TR 238A	BRIDGE NEW DECK BRIDGE REHABILITATION	\$5,700,000	KNOX	3	2021-2025
		REHABILITATION - BRIDGES				
				Structure Information		
				<u>Str Number</u>	<u>AADT</u>	<u>Truck Pct NHS</u>
				0480051	7,750	30 Y
				0480052	7,750	30 Y
I 74	FRENCH CREEK	BRIDGE REPLACEMENT	\$4,000,000	KNOX	3	2020
		RECONSTRUCTION - BRIDGES				
				Structure Information		
				<u>Str Number</u>	<u>AADT</u>	<u>Truck Pct NHS</u>
				0480055	7,750	30 Y
				0480054	7,750	30 Y

**FY 2020-2025 Rebuild Illinois
Highway Improvement Program
District 4
State Highways**

Route / Street	Location	Improvements	Est. Cost	County	MYP Years	
		TAMP Category			Past	Current
I 74	E OF ILL 78 TO W OF KICKAPOO / EDWARDS RD Miles = 14.28	STANDARD OVERLAY	\$17,000,000	PEORIA	5	2020
Roadway Information		REHABILITATION - PAVEMENTS				
Miles	AADT	Truck Pct	NHS			
11.17	19,462	25.9	Y			
I 74	BELL SCHOOL RD 3 MI E OF KNOX CO LINE	BRIDGE NEW DECK BRIDGE REPAIR BRIDGE SUPERSTRUCTURE BRIDGE APPROACH ROADWAY LIGHTING	\$3,100,000	PEORIA	6	2020
		REHABILITATION - BRIDGES	Structure Information			
			Str Number	AADT	Truck Pct	NHS
			0720073	2,000	10	N
I 74	OVER N BRIMFIELD RD	BRIDGE NEW DECK BRIDGE REHABILITATION	\$4,710,000	PEORIA	3	2021-2025
		REHABILITATION - BRIDGES	Structure Information			
			Str Number	AADT	Truck Pct	NHS
			0720074	8,950	27	Y
			0720075	8,950	27	Y
I 74	MAHER RD E OF BRIMFIELD	BRIDGE SUPERSTRUCTURE BRIDGE REPAIR	\$3,500,000	PEORIA	5	2021-2025
		REHABILITATION - BRIDGES	Structure Information			
			Str Number	AADT	Truck Pct	NHS
			0720076	2,250	8	N
I 74	OVER TR 119 3.5 MI W OF KICKAPOO	BRIDGE REHABILITATION BRIDGE REPAIR	\$250,000	PEORIA	1	2021-2025
		REHABILITATION - BRIDGES	Structure Information			
			Str Number	AADT	Truck Pct	NHS
			0720077	10,250	24	Y
			0720078	10,250	24	Y

State Highways

Roadway Information

Miles	AADT	Truck Pct	NHS
5.75	25.722	18.7	Y

REHABILITATION - PAVEMENTS

ILLINOIS SPECIAL BRIDGE PROGRAM PROJECT.

MISCELLANEOUS IMPROVEMENTS

ILLINOIS SPECIAL BRIDGE PROGRAM PROJECT.

MISCELLANEOUS IMPROVEMENTS

ILLINOIS SPECIAL BRIDGE PROGRAM PROJECT.

REHABILITATION - BRIDGES

**FY 2020-2025 Rebuild Illinois
Highway Improvement Program
District 4
State Highways**

Route / Street	Location	Improvements	Est. Cost	County	MYP Years	
		TAMP Category			Past	Current
I 74	PINECREST DR IN EAST PEORIA	BRIDGE REPLACEMENT INTERCHANGE RECONSTRUCTION	\$7,200,000	TAZEWELL	8	2020
		RECONSTRUCTION - BRIDGES		Structure Information <u>Str Number</u> <u>AADT</u> <u>Truck Pct</u> <u>NHS</u> 0900091 5,100 10 N		
I 74	0.8 MI E OF MORTON AVE TO WOODFORD CO LINE Miles = 6.46	STANDARD OVERLAY	\$15,000,000	TAZEWELL	1	2021-2025
		REHABILITATION - PAVEMENTS		Roadway Information <u>Miles</u> <u>AADT</u> <u>Truck Pct</u> <u>NHS</u> 6.46 26,900 19.7 Y		
I 155 ILL 122	AT INDIAN CREEK	BRIDGE NEW DECK BRIDGE REHABILITATION	\$4,020,000	TAZEWELL	3	2021-2025
		REHABILITATION - BRIDGES		Structure Information <u>Str Number</u> <u>AADT</u> <u>Truck Pct</u> <u>NHS</u> 0900093 5,700 19 Y 0900094 5,700 19 Y		
I 155	AT MACKINAW RIVER	BRIDGE SUPERSTRUCTURE BRIDGE REPAIR	\$14,526,000	TAZEWELL	1	2021-2025
	ILLINOIS SPECIAL BRIDGE PROGRAM PROJECT.	REHABILITATION - BRIDGES		Structure Information <u>Str Number</u> <u>AADT</u> <u>Truck Pct</u> <u>NHS</u> 0900092 6,700 19 Y 0900100 6,700 19 Y		
I 155	AT MACKINAW RIVER	P.E. (PHASE I) P.E. (PHASE II)	\$910,000	TAZEWELL	1	2020
	ILLINOIS SPECIAL BRIDGE PROGRAM PROJECT.	REHABILITATION - BRIDGES				

**FY 2020-2025 Rebuild Illinois
Highway Improvement Program
District 4
State Highways**

Route / Street	Location	Improvements	Est. Cost	County	MYP Years	
		TAMP Category			Past	Current
I 155	AT MACKINAW RIVER	P.E. (PHASE I) P.E. (PHASE II)	\$910,000	TAZEWELL	1	2021-2025
	ILLINOIS SPECIAL BRIDGE PROGRAM PROJECT.	REHABILITATION - BRIDGES				
I 155	AT MACKINAW RIVER	CONSTRUCTION ENGINEERING	\$654,000	TAZEWELL	1	2021-2025
	ILLINOIS SPECIAL BRIDGE PROGRAM PROJECT.	REHABILITATION - BRIDGES				
I 155 (SOUTHBOUND)	MAIN ST IN MORTON	BRIDGE JOINT REPLACE/REPAIR BRIDGE REPAIR	\$400,000	TAZEWELL	2	2020
		PRESERVATION - BRIDGES				
I 155	I-155 RAMP (NB) OVER BNSF RR AT ILL 98	BRIDGE JOINT REPLACE/REPAIR BRIDGE REPAIR	\$500,000	TAZEWELL	3	2020
		PRESERVATION - BRIDGES				
I 474 US 24	I-74 TO ILLINOIS RIVER Miles = 14.24	STANDARD OVERLAY RAMP REPAIR	\$14,000,000	PEORIA	4	2021-2025
		REHABILITATION - PAVEMENTS				
Roadway Information						
<u>Miles</u>	<u>AADT</u>	<u>Truck Pct</u>	<u>NHS</u>			
7.60	29,771	12.2	Y			

**FY 2020-2025 Rebuild Illinois
Highway Improvement Program
District 4
State Highways**

Route / Street	Location	Improvements	Est. Cost	County	MYP Years							
		TAMP Category			Past	Current						
I 474	AT INTCHG I-74/474 & ILL 6	BRIDGE SUBSTRUCTURE	\$6,815,000	PEORIA	4	2021-2025						
		BRIDGE SUPERSTRUCTURE										
		BRIDGE JOINT REPLACE/REPAIR										
		BRIDGE DECK OVERLAY										
		REHABILITATION - BRIDGES										
		Structure Information										
		Str Number					AADT	Truck Pct	NHS			
0720111	13,800	5	Y									
0720106	16,800	6	Y									
0720107	16,800	6	Y									
0720108	13,800	5	Y									
0720109	9,500	8	Y									
I 474	KICKAPOO CREEK & BN RR E OF I-74 INTCHG ILLINOIS SPECIAL BRIDGE PROGRAM PROJECT.	BRIDGE REHABILITATION	\$13,640,000	PEORIA	3	2021-2025						
		BRIDGE NEW DECK										
		REHABILITATION - BRIDGES										
		Structure Information										
		Str Number					AADT	Truck Pct	NHS			
		0720114					16,700	10	Y			
		0720115					16,700	10	Y			
I 474	KICKAPOO CREEK & BN RR E OF I-74 INTCHG ILLINOIS SPECIAL BRIDGE PROGRAM PROJECT.	P.E. (PHASE I)	\$900,000	PEORIA	1	2020						
		P.E. (PHASE II)										
		REHABILITATION - BRIDGES										
		I 474					KICKAPOO CREEK & BN RR E OF I-74 INTCHG ILLINOIS SPECIAL BRIDGE PROGRAM PROJECT.	P.E. (PHASE I)	\$800,000	PEORIA	1	2021-2025
								P.E. (PHASE II)				
								REHABILITATION - BRIDGES				

**FY 2020-2025 Rebuild Illinois
Highway Improvement Program
District 4
State Highways**

Route / Street	Location	Improvements	Est. Cost	County	MYP Years	
		TAMP Category			Past	Current
I 474	KICKAPOO CREEK & BN RR E OF I-74 INTCHG	CONSTRUCTION ENGINEERING	\$682,000	PEORIA	1	2021-2025
	ILLINOIS SPECIAL BRIDGE PROGRAM PROJECT.	REHABILITATION - BRIDGES				
I 474	OVER ILL 116 (PLANK RD) IN BELLEVUE	BRIDGE REPLACEMENT	\$7,300,000	PEORIA	9	2021-2025
		RECONSTRUCTION - BRIDGES		Structure Information		
				Str Number	AADT	Truck Pct NHS
				0720121	14,600	13 Y
				0720122	14,600	13 Y
I 474	AIRPORT RD OVER I-474	BRIDGE REPLACEMENT	\$7,000,000	PEORIA	10	2021-2025
		RECONSTRUCTION - BRIDGES		Structure Information		
				Str Number	AADT	Truck Pct NHS
				0720126	11,100	4 Y
US 24	ECL OF ASTORIA TO 0.1 MI W OF IZAAK WALTON RD Miles = 4.04	MICROSURFACING 1 PASS	\$450,000	FULTON	1	2020
		PRESERVATION - PAVEMENTS				
US 24 ILL 100	AVE F IN LEWISTOWN TO N OF RUT RD Miles = 2.88	DESIGNED OVERLAY	\$3,500,000	FULTON	1	2020
		REHABILITATION - PAVEMENTS		Roadway Information		
				Miles	AADT	Truck Pct NHS
				2.88	2,954	17.9 Y

**FY 2020-2025 Rebuild Illinois
Highway Improvement Program
District 4
State Highways**

Route / Street	Location	Improvements	Est. Cost	County	MYP Years	
		TAMP Category			Past	Current
US 24 ILL 9	COPPERAS CREEK ILLINOIS SPECIAL BRIDGE PROGRAM PROJECT.	BRIDGE REPLACEMENT RECONSTRUCTION - BRIDGES	\$10,000,000	FULTON	4	2020
				Structure Information Str Number AADT Truck Pct NHS 0290001 8,900 10 Y		
US 24 ILL 9	COPPERAS CREEK ILLINOIS SPECIAL BRIDGE PROGRAM PROJECT.	CONSTRUCTION ENGINEERING RECONSTRUCTION - BRIDGES	\$700,000	FULTON	3	2020
US 24 ILL 9	COPPERAS CREEK ILLINOIS SPECIAL BRIDGE PROGRAM PROJECT.	UTILITY ADJUSTMENT RECONSTRUCTION - BRIDGES	\$200,000	FULTON	4	2020
US 24 ILL 9	BANNER TO KINGSTON MINES (FOR 4-LANES)	ARCHAEOLOGICAL SURVEY INITIAL CONSTRUCTION - PAVEMENTS	\$500,000	FULTON PEORIA	1	2020
US 24 ILL 9	BANNER TO KINGSTON MINES (FOR 4-LANES)	ARCHAEOLOGICAL SURVEY INITIAL CONSTRUCTION - PAVEMENTS	\$1,500,000	FULTON PEORIA	1	2021-2025

**FY 2020-2025 Rebuild Illinois
Highway Improvement Program
District 4
State Highways**

Route / Street	Location	Improvements	Est. Cost	County	MYP Years									
		TAMP Category			Past	Current								
US 24 ILL 9	BANNER TO KINGSTON MINES (FOR 4-LANES)	LAND ACQUISITION	\$300,000	FULTON PEORIA	1	2020								
		INITIAL CONSTRUCTION - PAVEMENTS												
US 24 ILL 9	BANNER TO PEORIA CO LINE (FOR 4-LANES) Miles = 2.41	ADDITIONAL LANES BRIDGE REPLACEMENT BRIDGE (NEW) RETAINING WALL	\$33,000,000	FULTON	1	2021-2025								
		INITIAL CONSTRUCTION - PAVEMENTS		<div>Structure Information</div> <table><tr><td>Str Number</td><td>AADT</td><td>Truck Pct</td><td>NHS</td></tr><tr><td>0290002</td><td>9,100</td><td>10</td><td>Y</td></tr></table>			Str Number	AADT	Truck Pct	NHS	0290002	9,100	10	Y
Str Number	AADT	Truck Pct	NHS											
0290002	9,100	10	Y											
US 24 ILL 9	BANNER TO PEORIA CO LINE (FOR 4-LANES)	CONSTRUCTION ENGINEERING	\$2,000,000	FULTON	1	2021-2025								
		INITIAL CONSTRUCTION - PAVEMENTS												
US 24 ILL 9	BANNER TO PEORIA CO LINE (FOR 4-LANES)	LAND ACQUISITION	\$700,000	FULTON	1	2021-2025								
		INITIAL CONSTRUCTION - PAVEMENTS												
US 24 ILL 9	BANNER TO PEORIA CO LINE (FOR 4-LANES)	UTILITY ADJUSTMENT	\$700,000	FULTON	1	2021-2025								
		INITIAL CONSTRUCTION - PAVEMENTS												
US 24 ILL 9	PEORIA CO LINE TO W OF PEYTON CREEK (FOR 4-LANES) Miles = 2.05	ADDITIONAL LANES	\$24,000,000	PEORIA	1	2021-2025								
		INITIAL CONSTRUCTION - PAVEMENTS												

**FY 2020-2025 Rebuild Illinois
Highway Improvement Program
District 4
State Highways**

Route / Street	Location	Improvements	Est. Cost	County	MYP Years													
		TAMP Category			Past	Current												
US 24 ILL 9	PEORIA CO LINE TO W OF PEYTON CREEK (FOR 4-LANES)	CONSTRUCTION ENGINEERING	\$1,500,000	PEORIA	1	2021-2025												
		INITIAL CONSTRUCTION - PAVEMENTS																
US 24 ILL 9	PEORIA CO LINE TO W OF PEYTON CREEK (FOR 4-LANES)	LAND ACQUISITION	\$800,000	PEORIA	1	2021-2025												
		INITIAL CONSTRUCTION - PAVEMENTS																
US 24 ILL 9	PEORIA CO LINE TO W OF PEYTON CREEK (FOR 4-LANES)	UTILITY ADJUSTMENT	\$700,000	PEORIA	1	2021-2025												
		INITIAL CONSTRUCTION - PAVEMENTS																
US 24 ILL 9	W OF PEYTON CREEK TO KINGSTON MINES (FOR 4-LANES) Miles = 3.65	ADDITIONAL LANES BRIDGE REPLACEMENT CULVERT EXTENSION	\$44,000,000	PEORIA	1	2021-2025												
		INITIAL CONSTRUCTION - PAVEMENTS		<div>Structure Information</div> <table><tr><th>Str Number</th><th>AADT</th><th>Truck Pct</th><th>NHS</th></tr><tr><td>0720007</td><td>10,400</td><td>7</td><td>Y</td></tr><tr><td>0722028</td><td>9,100</td><td>10</td><td>Y</td></tr></table>			Str Number	AADT	Truck Pct	NHS	0720007	10,400	7	Y	0722028	9,100	10	Y
Str Number	AADT	Truck Pct	NHS															
0720007	10,400	7	Y															
0722028	9,100	10	Y															
US 24 ILL 9	W OF PEYTON CREEK TO KINGSTON MINES (FOR 4-LANES)	CONSTRUCTION ENGINEERING	\$3,000,000	PEORIA	1	2021-2025												
		INITIAL CONSTRUCTION - PAVEMENTS																
US 24 ILL 9	W OF PEYTON CREEK TO KINGSTON MINES (FOR 4-LANES)	LAND ACQUISITION	\$700,000	PEORIA	1	2021-2025												
		INITIAL CONSTRUCTION - PAVEMENTS																

**FY 2020-2025 Rebuild Illinois
Highway Improvement Program
District 4
State Highways**

Route / Street		Location	Improvements	Est. Cost	County	MYP Years	
			TAMP Category			Past	Current
US 24 ILL 9	W OF PEYTON CREEK TO KINGSTON MINES (FOR 4-LANES)		UTILITY ADJUSTMENT	\$600,000	PEORIA	1	2021-2025
			INITIAL CONSTRUCTION - PAVEMENTS				
US 24 ILL 9	LITTLE LAMARSH CREEK 1 MI W OF MAPLETON & KJRY RR 1 MI E OF MAPLETON		BRIDGE REPLACEMENT	\$7,035,000	PEORIA	3	2021-2025
			RECONSTRUCTION - BRIDGES	Structure Information			
					Str Number	AADT	Truck Pct NHS
					0720008	6,500	6 Y
					0720009	6,800	6 Y
US 24 ILL 29 ILL 116 ILL 8	N OF WESLEY RD TO S OF CAMP ST Miles = 1.02		DESIGNED OVERLAY ADA IMPROVEMENTS	\$2,500,000	TAZEWELL	1	2021-2025
Roadway Information			REHABILITATION - PAVEMENTS				
Miles AADT Truck Pct NHS							
0.57 22,400 6.4 Y							
0.45 26,840 3.8 Y							
US 24 ILL 29 ILL 116 ILL 8	MAIN ST FROM N OF WESLEY RD TO S OF CAMP ST; WASHINGTON ST FROM W OF I-74 TO S OF CAMP ST		LAND ACQUISITION	\$250,000	TAZEWELL	1	2021-2025
			REHABILITATION - PAVEMENTS				

**FY 2020-2025 Rebuild Illinois
Highway Improvement Program
District 4
State Highways**

Route / Street	Location	Improvements	Est. Cost	County	MYP Years	
		TAMP Category			Past	Current
US 24 ILL 29 ILL 116 ILL 8	MAIN ST FROM N OF WESLEY RD TO S OF CAMP ST; WASHINGTON ST FROM W OF I-74 TO S OF CAMP ST	UTILITY ADJUSTMENT	\$250,000	TAZEWELL	1	2021-2025
REHABILITATION - PAVEMENTS						
US 24 BUS WASHINGTON RD	E OF LYNN ST IN WASHINGTON TO US 24 Miles = 5.56	DESIGNED OVERLAY	\$2,800,000	TAZEWELL WOODFORD	1	2020
REHABILITATION - PAVEMENTS						
Roadway Information						
<u>Miles</u>	<u>AADT</u>	<u>Truck Pct</u>	<u>NHS</u>			
3.28	2,775	5.0	N			
1.91	2,335	4.8	N			
0.37	547	0.0	N			
US 34	MISSISSIPPI RIVER AT GULFPORT / BURLINGTON	BRIDGE DECK OVERLAY	\$3,250,000	HENDERSON	3	2020
IOWA LEAD AGENCY; ILLINOIS' SHARE OF THE COST.						
PRESERVATION - BRIDGES						
US 34	GULFPORT INTCHG Miles = 1.31	DESIGNED OVERLAY	\$800,000	HENDERSON	1	2020
REHABILITATION - PAVEMENTS						
Roadway Information						
<u>Miles</u>	<u>AADT</u>	<u>Truck Pct</u>	<u>NHS</u>			
0.24	419	0.0	N			
0.33	11,518	14.2	Y			
US 34	TR 190 E OF BIGGSVILLE TO WARREN CO LINE S OF KIRKWOOD Miles = 4.56	ADDITIONAL LANES	\$53,330,000	HENDERSON WARREN	1	2021-2025
INITIAL CONSTRUCTION - PAVEMENTS						

**FY 2020-2025 Rebuild Illinois
Highway Improvement Program
District 4
State Highways**

Route / Street	Location	Improvements	Est. Cost	County	MYP Years	
		TAMP Category			Past	Current
US 34	TR 190 E OF BIGGSVILLE TO WARREN CO LINE S OF KIRKWOOD	CONSTRUCTION ENGINEERING	\$3,245,000	HENDERSON WARREN	1	2021-2025
		INITIAL CONSTRUCTION - PAVEMENTS				
US 34	TR 190 E OF BIGGSVILLE TO WARREN CO LINE S OF KIRKWOOD	LAND ACQUISITION	\$1,960,000	HENDERSON WARREN	1	2020
		INITIAL CONSTRUCTION - PAVEMENTS				
US 34	TR 190 E OF BIGGSVILLE TO WARREN CO LINE S OF KIRKWOOD	UTILITY ADJUSTMENT	\$1,210,000	HENDERSON WARREN	1	2021-2025
		INITIAL CONSTRUCTION - PAVEMENTS				
US 34	US 34: 0.1 MI W OF 20TH ST TO US 67; 20TH ST: US 34 TO NORTH ST; NORTH ST: 20TH ST TO US 34; 108TH AVE: US 67 TO MAIN ST Miles = 8.99	STANDARD OVERLAY	\$6,750,000	WARREN	1	2021-2025
		REHABILITATION - PAVEMENTS				
Roadway Information						
Miles	AADT	Truck Pct	NHS			
6.23	4,345	28.1	Y			
0.12	2,950	25.6	Y			
0.09	2,800	28.9	Y			
0.57	1,800	6.7	N			
1.88	430	0.0	N			
0.10	425	0.0	N			

**FY 2020-2025 Rebuild Illinois
Highway Improvement Program
District 4
State Highways**

Route / Street	Location	Improvements	Est. Cost	County	MYP Years	
		TAMP Category			Past	Current
US 34	OVER US 67 SW OF MONMOUTH	BRIDGE PAINTING BRIDGE REPAIR BRIDGE JOINT REPLACE/REPAIR BRIDGE APPROACH ROADWAY BRIDGE DECK OVERLAY BRIDGE DECK OVERLAY PRESERVATION - BRIDGES	\$1,400,000	WARREN	3	2020
US 34 ILL 110 ILL 164	AT MAIN ST IN MONMOUTH	INTERSECTION IMPROVEMENT MISCELLANEOUS IMPROVEMENTS	\$1,500,000	WARREN	4	2021-2025
US 34 ILL 110 ILL 164	CEDAR CREEK TRIB 0.3 MI E OF 11TH ST IN MONMOUTH	CULVERT REPLACEMENT RECONSTRUCTION - BRIDGES	\$1,420,000	WARREN	3	2021-2025
				Structure Information <u>Str Number</u> <u>AADT</u> <u>Truck Pct</u> <u>NHS</u> 0942000 9,550 16 Y		
US 34 ILL 110	OVER 120TH ST (TR 162)	BRIDGE REPLACEMENT RECONSTRUCTION - BRIDGES	\$5,200,000	WARREN	3	2021-2025
				Structure Information <u>Str Number</u> <u>AADT</u> <u>Truck Pct</u> <u>NHS</u> 0940025 4,825 19 Y 0940026 4,825 19 Y		
US 34 ILL 110	CEDAR CREEK 0.9 MI W OF KNOX CO LINE	CULVERT REPLACEMENT RECONSTRUCTION - BRIDGES	\$1,570,000	WARREN	3	2021-2025
				Structure Information <u>Str Number</u> <u>AADT</u> <u>Truck Pct</u> <u>NHS</u> 0942004 10,000 13 Y		

**FY 2020-2025 Rebuild Illinois
Highway Improvement Program
District 4
State Highways**

Route / Street	Location	Improvements	Est. Cost	County	MYP Years																	
		TAMP Category			Past	Current																
US 34 ILL 110	0.2 MI W OF US 150 TO 1.1 MI E OF I-74 IN GALESBURG Miles = 3.96	DESIGNED OVERLAY SHOULDER RECONSTRUCTION UNDERDRAINS RAMP REPAIR <div>REHABILITATION - PAVEMENTS</div>	\$8,000,000	KNOX	5	2021-2025																
<div>Roadway Information</div> <table><tr><th>Miles</th><th>AADT</th><th>Truck Pct</th><th>NHS</th></tr><tr><td>2.81</td><td>11,957</td><td>21.2</td><td>Y</td></tr><tr><td>0.89</td><td>5,315</td><td>16.5</td><td>N</td></tr><tr><td>0.26</td><td>6,050</td><td>14.5</td><td>Y</td></tr></table>							Miles	AADT	Truck Pct	NHS	2.81	11,957	21.2	Y	0.89	5,315	16.5	N	0.26	6,050	14.5	Y
Miles	AADT	Truck Pct	NHS																			
2.81	11,957	21.2	Y																			
0.89	5,315	16.5	N																			
0.26	6,050	14.5	Y																			
US 34	INTCHGS AT US 150 (HENDERSON ST) & SEMINARY ST	RAMP REPAIR SHOULDER RECONSTRUCTION UNDERDRAINS <div>MAINTENANCE - PAVEMENTS</div>	\$1,000,000	KNOX	1	2021-2025																
US 34 ILL 110	FARNHAM ST & LINCOLN PARK DR OVER US 34 IN GALESBURG	BRIDGE REPLACEMENT <div>RECONSTRUCTION - BRIDGES</div>	\$8,500,000	KNOX	1	2021-2025																
				<div>Structure Information</div> <table><tr><th>Str Number</th><th>AADT</th><th>Truck Pct</th><th>NHS</th></tr><tr><td>0480065</td><td>125</td><td>8</td><td>N</td></tr><tr><td>0480068</td><td>1,100</td><td>6</td><td>N</td></tr></table>			Str Number	AADT	Truck Pct	NHS	0480065	125	8	N	0480068	1,100	6	N				
Str Number	AADT	Truck Pct	NHS																			
0480065	125	8	N																			
0480068	1,100	6	N																			
US 34 ILL 110	SEMINARY ST OVER US 34 IN GALESBURG	BRIDGE REPLACEMENT <div>RECONSTRUCTION - BRIDGES</div>	\$12,650,000	KNOX	1	2021-2025																
				<div>Structure Information</div> <table><tr><th>Str Number</th><th>AADT</th><th>Truck Pct</th><th>NHS</th></tr><tr><td>0480067</td><td>7,400</td><td>5</td><td>N</td></tr></table>			Str Number	AADT	Truck Pct	NHS	0480067	7,400	5	N								
Str Number	AADT	Truck Pct	NHS																			
0480067	7,400	5	N																			
US 34 ILL 110	SEMINARY ST OVER US 34 IN GALESBURG	LAND ACQUISITION <div>RECONSTRUCTION - BRIDGES</div>	\$750,000	KNOX	1	2020																

**FY 2020-2025 Rebuild Illinois
Highway Improvement Program
District 4
State Highways**

Route / Street	Location	Improvements	Est. Cost	County	MYP Years		
		TAMP Category			Past	Current	
US 34 ILL 110	SEMINARY ST OVER US 34 IN GALESBURG	UTILITY ADJUSTMENT	\$750,000	KNOX	1	2021-2025	
		RECONSTRUCTION - BRIDGES					
US 67	POPE CREEK 3 MI S OF VIOLA	BRIDGE REPLACEMENT	\$1,600,000	MERCER	12	2021-2025	
		RECONSTRUCTION - BRIDGES					Structure Information
				Str Number	AADT	Truck Pct	NHS
				0660003	2,600	23	Y
US 67	POPE CREEK 3 MI S OF VIOLA	LAND ACQUISITION	\$100,000	MERCER	10	2021-2025	
		RECONSTRUCTION - BRIDGES					
US 67	POPE CREEK 3 MI S OF VIOLA	UTILITY ADJUSTMENT	\$70,000	MERCER	10	2021-2025	
		RECONSTRUCTION - BRIDGES					
US 67	HENDERSON CREEK 6.7 MI S OF VIOLA	BRIDGE REPLACEMENT	\$3,450,000	MERCER	13	2021-2025	
		RECONSTRUCTION - BRIDGES					Structure Information
				Str Number	AADT	Truck Pct	NHS
				0660004	2,400	20	Y

**FY 2020-2025 Rebuild Illinois
Highway Improvement Program
District 4
State Highways**

Route / Street	Location	Improvements	Est. Cost	County	MYP Years	
		TAMP Category			Past	Current
US 67 ILL 135	ILL 135 / ALEXIS RD TO 270TH AVE / CH 3 Miles = 4.59	DESIGNED OVERLAY WIDENING EXISTING PAVEMENT NEW SHOULDERS REHABILITATION - PAVEMENTS	\$10,425,000	WARREN MERCER	8	2021-2025
Roadway Information						
<u>Miles</u>	<u>AADT</u>	<u>Truck Pct</u>	<u>NHS</u>			
4.59	2,340	20.7	Y			
US 67	270TH AVE / CH 3 TO 210TH AVE Miles = 6.18	DESIGNED OVERLAY WIDENING EXISTING PAVEMENT NEW SHOULDERS CULVERT REPLACEMENT REHABILITATION - PAVEMENTS	\$18,600,000	WARREN MERCER	5	2021-2025
Roadway Information						
<u>Miles</u>	<u>AADT</u>	<u>Truck Pct</u>	<u>NHS</u>			
6.18	3,252	17.5	Y			
US 67	210TH AVE TO N OF US 34 IN MONMOUTH Miles = 0.70	DESIGNED OVERLAY WIDENING EXISTING PAVEMENT NEW SHOULDERS REHABILITATION - PAVEMENTS	\$3,500,000	WARREN MERCER	4	2021-2025
Roadway Information						
<u>Miles</u>	<u>AADT</u>	<u>Truck Pct</u>	<u>NHS</u>			
0.70	4,771	17.8	Y			
US 67 US 34 ILL 110	OVER BNSF RR 0.8 MI N OF JCT US 34/67	BRIDGE NEW DECK REHABILITATION - BRIDGES	\$2,000,000	WARREN	1	2021-2025
				Structure Information		
				<u>Str Number</u>	<u>AADT</u>	<u>Truck Pct</u>
				0940024	3,875	22
						<u>NHS</u>
						Y
US 67 MAIN	US 136 (E) TO GRINDSTONE CREEK Miles = 8.68	DESIGNED OVERLAY REHABILITATION - PAVEMENTS	\$30,000,000	MCDONOUGH	1	2021-2025
Roadway Information						
<u>Miles</u>	<u>AADT</u>	<u>Truck Pct</u>	<u>NHS</u>			
8.68	2,649	21.0	Y			

**FY 2020-2025 Rebuild Illinois
Highway Improvement Program
District 4
State Highways**

Route / Street	Location	Improvements	Est. Cost	County	MYP Years	
		TAMP Category			Past	Current
US 67 MAIN	US 136 (E) TO GRINDSTONE CREEK	LAND ACQUISITION	\$1,000,000	MCDONOUGH	1	2020
		REHABILITATION - PAVEMENTS				
US 67 MAIN	US 136 (E) TO GRINDSTONE CREEK	UTILITY ADJUSTMENT	\$1,000,000	MCDONOUGH	1	2021-2025
		REHABILITATION - PAVEMENTS				
US 67	GRINDSTONE CREEK TO N 200TH RD Miles = 2.16	STANDARD OVERLAY	\$2,000,000	MCDONOUGH	2	2021-2025
		REHABILITATION - PAVEMENTS				
Roadway Information						
<u>Miles</u>	<u>AADT</u>	<u>Truck Pct</u>	<u>NHS</u>			
2.16	2,636	20.2	Y			
US 67 ILL 135	ILL 135 / ALEXIS RD TO US 34 AT MONMOUTH	LAND ACQUISITION	\$1,295,000	WARREN MERCER	10	2021-2025
		REHABILITATION - PAVEMENTS				
US 150	MAIN ST: ALLENS RD TO GRAND AVE & GRAND AVE: MAIN ST TO LOGISTICS PKWY Miles = 2.21	RECONSTRUCTION	\$26,000,000	KNOX	1	2021-2025
		RECONSTRUCTION - PAVEMENTS				
Roadway Information						
<u>Miles</u>	<u>AADT</u>	<u>Truck Pct</u>	<u>NHS</u>			
1.97	5,278	7.1	N			
0.24	7,792	6.3	Y			

**FY 2020-2025 Rebuild Illinois
Highway Improvement Program
District 4
State Highways**

Route / Street	Location	Improvements	Est. Cost	County	MYP Years	
		TAMP Category			Past	Current
US 150	MAIN ST TO LOGISTICS PKWY	LAND ACQUISITION	\$250,000	KNOX	1	2020
		RECONSTRUCTION - PAVEMENTS				
US 150	MAIN ST TO LOGISTICS PKWY	UTILITY ADJUSTMENT	\$150,000	KNOX	1	2021-2025
		RECONSTRUCTION - PAVEMENTS				
US 150	W OF ORANGE PRAIRIE RD TO W OF INT STERLING AVE & GLEN AVE Miles = 3.64	STANDARD OVERLAY SHOULDER RECONSTRUCTION CURB AND GUTTER SIDEWALKS INTERSECTION RECONSTN	\$30,000,000	PEORIA	1	2021-2025
		REHABILITATION - PAVEMENTS				
Roadway Information						
Miles	AADT	Truck Pct	NHS			
0.77	21,939	3.2	N			
2.87	24,754	4.2	Y			
US 150	W OF ORANGE PRAIRIE RD TO W OF INT STERLING AVE & GLEN AVE	CONSTRUCTION ENGINEERING	\$3,000,000	PEORIA	1	2021-2025
		REHABILITATION - PAVEMENTS				
US 150	W OF ORANGE PRAIRIE RD TO W OF INT STERLING AVE & GLEN AVE	LAND ACQUISITION	\$750,000	PEORIA	1	2021-2025
		REHABILITATION - PAVEMENTS				

**FY 2020-2025 Rebuild Illinois
Highway Improvement Program
District 4
State Highways**

Route / Street	Location	Improvements	Est. Cost	County	MYP Years	
		TAMP Category			Past	Current
US 150	W OF ORANGE PRAIRIE RD TO W OF INT STERLING AVE & GLEN AVE	P.E. (PHASE I) P.E. (PHASE II) REHABILITATION - PAVEMENTS	\$1,000,000	PEORIA	1	2021-2025
US 150	W OF ORANGE PRAIRIE RD TO W OF INT STERLING AVE & GLEN AVE	P.E. (PHASE I) P.E. (PHASE II) REHABILITATION - PAVEMENTS	\$2,000,000	PEORIA	1	2021-2025
US 150	W OF ORANGE PRAIRIE RD TO W OF INT STERLING AVE & GLEN AVE	UTILITY ADJUSTMENT REHABILITATION - PAVEMENTS	\$700,000	PEORIA	1	2021-2025
US 150	W OF NORTHLAND AVE TO 0.1 MI W OF BRANDYWINE DR Miles = 1.03	STANDARD OVERLAY REHABILITATION - PAVEMENTS	\$4,000,000	PEORIA	1	2020
Roadway Information Miles AADT Truck Pct NHS 1.03 27,251 2.7 Y						
US 150 WAR MEMORIAL DR (EASTBOUND)	ILLINOIS RIVER <i>ILLINOIS SPECIAL BRIDGE PROGRAM PROJECT.</i>	CONSTRUCTION ENGINEERING RECONSTRUCTION - BRIDGES	\$5,000,000	PEORIA TAZEWELL	2	2021-2025

**FY 2020-2025 Rebuild Illinois
Highway Improvement Program
District 4
State Highways**

Route / Street	Location	Improvements	Est. Cost	County	MYP Years	
		TAMP Category			Past	Current
US 150	OVER ILL 29	BRIDGE NEW DECK BRIDGE REPAIR	\$2,500,000	TAZEWELL PEORIA	1	2021-2025
	ILLINOIS SPECIAL BRIDGE PROGRAM PROJECT.	REHABILITATION - BRIDGES		Structure Information <u>Str Number</u> <u>AADT</u> <u>Truck Pct</u> <u>NHS</u> 0720168 18,950 2 Y		
US 150	OVER ILL 29	P.E. (PHASE I)	\$425,000	PEORIA	1	2020
	ILLINOIS SPECIAL BRIDGE PROGRAM PROJECT.	REHABILITATION - BRIDGES				
US 150	OVER ILL 29	P.E. (PHASE II)	\$275,000	PEORIA	1	2021-2025
	ILLINOIS SPECIAL BRIDGE PROGRAM PROJECT.	REHABILITATION - BRIDGES				
US 150	OVER ILL 29	CONSTRUCTION ENGINEERING	\$300,000	PEORIA	1	2021-2025
	ILLINOIS SPECIAL BRIDGE PROGRAM PROJECT.	REHABILITATION - BRIDGES				
US 150 (WESTBOUND)	ILLINOIS RIVER	BRIDGE PAINTING BRIDGE REPAIR	\$18,000,000	TAZEWELL PEORIA	1	2021-2025
	ILLINOIS SPECIAL BRIDGE PROGRAM PROJECT.	PRESERVATION - BRIDGES				

**FY 2020-2025 Rebuild Illinois
Highway Improvement Program
District 4
State Highways**

Route / Street	Location	Improvements	Est. Cost	County	MYP Years	
		TAMP Category			Past	Current
US 150 (WESTBOUND)	ILLINOIS RIVER	P.E. (PHASE I)	\$1,275,000	TAZEWELL PEORIA	1	2020
	ILLINOIS SPECIAL BRIDGE PROGRAM PROJECT.	PRESERVATION - BRIDGES				
US 150 (WESTBOUND)	ILLINOIS RIVER	P.E. (PHASE II)	\$825,000	TAZEWELL PEORIA	1	2021-2025
	ILLINOIS SPECIAL BRIDGE PROGRAM PROJECT.	PRESERVATION - BRIDGES				
US 150 (WESTBOUND)	ILLINOIS RIVER	CONSTRUCTION ENGINEERING	\$900,000	TAZEWELL PEORIA	1	2021-2025
	ILLINOIS SPECIAL BRIDGE PROGRAM PROJECT.	PRESERVATION - BRIDGES				
US 150	0.9 MI E OF MACKINAW RIVER	CULVERT REPLACEMENT	\$750,000	WOODFORD	3	2021-2025
		MISCELLANEOUS IMPROVEMENTS				
US 150	STREAM 0.2 MI E OF TR 150 E OF CONGERVILLE	CULVERT REPLACEMENT	\$500,000	WOODFORD	2	2021-2025
		MISCELLANEOUS IMPROVEMENTS				

**FY 2020-2025 Rebuild Illinois
Highway Improvement Program
District 4
State Highways**

Route / Street		Location	Improvements	Est. Cost	County	MYP Years	
			TAMP Category			Past	Current
ILL 6		ILL 40 (KNOXVILLE AVE) TO 0.7 MI N OF HOERR'S POND Miles = 2.85	DESIGNED OVERLAY PATCHING SHOULDER REPAIR	\$7,500,000	PEORIA	7	2020
Roadway Information			REHABILITATION - PAVEMENTS				
Miles	AADT	Truck Pct	NHS				
2.85	23,397	9.0	Y				
ILL 6		AT ALLEN RD INTCHG & AT ILL 40 INTCHG (RAMPS)	RAMP REPAIR SHOULDER REPAIR	\$2,500,000	PEORIA	4	2020
			MAINTENANCE - PAVEMENTS				
ILL 6		AT PROPOSED PIONEER PKWY EXTENSION	INTERCHANGE (NEW)	\$42,000,000	PEORIA	1	2021-2025
			INITIAL CONSTRUCTION - PAVEMENTS				
ILL 6		OVER CHARTER OAK RD IN PEORIA	BRIDGE REHABILITATION	\$2,200,000	PEORIA	3	2021-2025
			REHABILITATION - BRIDGES		Structure Information		
					Str Number	AADT	Truck Pct NHS
					0720138	16,800	6 Y
					0720139	16,800	6 Y
ILL 8		HICKORY CREEK 0.7 MI E OF ILL 97	BRIDGE REPLACEMENT	\$935,000	KNOX	12	2021-2025
			RECONSTRUCTION - BRIDGES		Structure Information		
					Str Number	AADT	Truck Pct NHS
					0480017	1,000	24 N

**FY 2020-2025 Rebuild Illinois
Highway Improvement Program
District 4
State Highways**

Route / Street	Location	Improvements	Est. Cost	County	MYP Years	
		TAMP Category			Past	Current
ILL 8	HICKORY CREEK 0.7 MI E OF ILL 97	LAND ACQUISITION	\$95,000	KNOX	12	2021-2025
		RECONSTRUCTION - BRIDGES				
ILL 8	HICKORY CREEK 0.7 MI E OF ILL 97	UTILITY ADJUSTMENT	\$95,000	KNOX	12	2021-2025
		RECONSTRUCTION - BRIDGES				
ILL 8	KICKAPOO CREEK 0.5 MI E OF OAK HILL	BRIDGE REPLACEMENT	\$2,000,000	PEORIA	10	2021-2025
		RECONSTRUCTION - BRIDGES				
				Structure Information <u>Str Number</u> <u>AADT</u> <u>Truck Pct</u> <u>NHS</u> 0720043 1,750 10 N		
ILL 8	KICKAPOO CREEK 0.5 MI E OF OAK HILL	LAND ACQUISITION	\$150,000	PEORIA	10	2020
		RECONSTRUCTION - BRIDGES				
ILL 8	OVER BNSF RR AT EDWARDS	BRIDGE REPLACEMENT	\$12,000,000	PEORIA	12	2021-2025
		RECONSTRUCTION - BRIDGES				
				Structure Information <u>Str Number</u> <u>AADT</u> <u>Truck Pct</u> <u>NHS</u> 0720049 2,450 6 N		
ILL 8	OVER BNSF RR AT EDWARDS	LAND ACQUISITION	\$695,000	PEORIA	1	2020
		RECONSTRUCTION - BRIDGES				

**FY 2020-2025 Rebuild Illinois
Highway Improvement Program
District 4
State Highways**

Route / Street	Location	Improvements	Est. Cost	County	MYP Years	
		TAMP Category			Past	Current
ILL 8	FARMINGTON RD TO ILL 116 / LINCOLN AVE (EB) Miles = 1.36	RECONSTRUCTION SIDEWALKS ADA IMPROVEMENTS	\$22,100,000	PEORIA	1	2021-2025
Roadway Information		RECONSTRUCTION - PAVEMENTS				
<u>Miles</u>	<u>AADT</u>	<u>Truck Pct</u>	<u>NHS</u>			
1.36	13,643	3.6	N			
ILL 8	FARMINGTON RD TO ILL 116 / LINCOLN AVE (EB)	CONSTRUCTION ENGINEERING	\$1,960,000	PEORIA	1	2021-2025
		RECONSTRUCTION - PAVEMENTS				
ILL 8	FARMINGTON RD TO ILL 116 / LINCOLN AVE (EB)	P.E. (PHASE I)	\$900,000	PEORIA	1	2020
		RECONSTRUCTION - PAVEMENTS				
ILL 8	FARMINGTON RD TO ILL 116 / LINCOLN AVE (EB)	P.E. (PHASE I) P.E. (PHASE II)	\$1,600,000	PEORIA	1	2021-2025
		RECONSTRUCTION - PAVEMENTS				
ILL 8	FARMINGTON RD TO ILL 116 / LINCOLN AVE (EB)	LAND ACQUISITION	\$800,000	PEORIA	1	2021-2025
		RECONSTRUCTION - PAVEMENTS				
ILL 8	FARMINGTON RD TO ILL 116 / LINCOLN AVE (EB)	UTILITY ADJUSTMENT	\$1,000,000	PEORIA	1	2021-2025
		RECONSTRUCTION - PAVEMENTS				

**FY 2020-2025 Rebuild Illinois
Highway Improvement Program
District 4
State Highways**

Route / Street		Location	Improvements	Est. Cost	County	MYP Years	
			TAMP Category			Past	Current
ILL 8 ILL 116	CEDAR ST BRIDGE TO TP&W RR BRIDGE		BRIDGE NEW DECK BRIDGE SUBSTRUCTURE BRIDGE SUPERSTRUCTURE REHABILITATION - BRIDGES	\$1,500,000	TAZEWELL	2	2021-2025
					Structure Information		
					Str Number	AADT	Truck Pct NHS
					0900031	11,300	5 Y
					0900032	8,350	6 Y
					0900033	11,400	5 Y
ILL 8 ILL 116	CEDAR ST BRIDGE TO TP&W RR BRIDGE Miles = 0.63		STANDARD OVERLAY REHABILITATION - PAVEMENTS	\$2,500,000	TAZEWELL	3	2021-2025
Roadway Information							
Miles AADT Truck Pct NHS							
0.63 9,837 6.3 Y							
ILL 8 ILL 116 CEDAR ST EXT	OVER TAZEWELL & PEORIA RR (TZPR) & ILL 29 IN EAST PEORIA ILLINOIS SPECIAL BRIDGE PROGRAM PROJECT.		BRIDGE REPLACEMENT INTERCHANGE RECONSTRUCTION RECONSTRUCTION - BRIDGES	\$37,000,000	TAZEWELL	5	2021-2025
					Structure Information		
					Str Number	AADT	Truck Pct NHS
					0900034	11,400	5 Y
					0900035	11,400	5 Y
ILL 8 ILL 116 CEDAR ST EXT	OVER TAZEWELL & PEORIA RR (TZPR) & ILL 29 IN EAST PEORIA ILLINOIS SPECIAL BRIDGE PROGRAM PROJECT.		RR FLAGGER RECONSTRUCTION - BRIDGES	\$300,000	TAZEWELL	5	2021-2025

**FY 2020-2025 Rebuild Illinois
Highway Improvement Program
District 4
State Highways**

Route / Street	Location	Improvements	Est. Cost	County	MYP Years	
		TAMP Category			Past	Current
ILL 8 ILL 116 CEDAR ST EXT	OVER TAZEWELL & PEORIA RR (TZPR) & ILL 29 IN EAST PEORIA <i>ILLINOIS SPECIAL BRIDGE PROGRAM PROJECT.</i>	LAND ACQUISITION	\$300,000	TAZEWELL	2	2020
		RECONSTRUCTION - BRIDGES				
ILL 8 ILL 116 CEDAR ST EXT	OVER TAZEWELL & PEORIA RR (TZPR) & ILL 29 IN EAST PEORIA <i>ILLINOIS SPECIAL BRIDGE PROGRAM PROJECT.</i>	UTILITY ADJUSTMENT	\$500,000	TAZEWELL	5	2021-2025
		RECONSTRUCTION - BRIDGES				
ILL 8 US 24 BUS	LEGION RD TO ECL OF WASHINGTON Miles = 3.83	RECONSTRUCTION CURB AND GUTTER DRAINAGE SIDEWALKS ADA IMPROVEMENTS	\$43,000,000	TAZEWELL	1	2021-2025
		RECONSTRUCTION - PAVEMENTS				
Roadway Information						
<u>Miles</u>	<u>AADT</u>	<u>Truck Pct</u>	<u>NHS</u>			
2.98	15,866	4.1	N			
0.79	5,215	4.3	N			
ILL 8 US 24 BUS	LEGION RD TO ECL OF WASHINGTON	CONSTRUCTION ENGINEERING	\$3,000,000	TAZEWELL	1	2021-2025
		RECONSTRUCTION - PAVEMENTS				
ILL 8 US 24 BUS	LEGION RD TO ECL OF WASHINGTON	P.E. (PHASE I) P.E. (PHASE II)	\$2,000,000	TAZEWELL	1	2021-2025
		RECONSTRUCTION - PAVEMENTS				

**FY 2020-2025 Rebuild Illinois
Highway Improvement Program
District 4
State Highways**

Route / Street	Location	Improvements	Est. Cost	County	MYP Years	
		TAMP Category			Past	Current
ILL 8 US 24 BUS	LEGION RD TO ECL OF WASHINGTON	P.E. (PHASE I) P.E. (PHASE II) RECONSTRUCTION - PAVEMENTS	\$2,000,000	TAZEWELL	1	2021-2025
ILL 8 US 24 BUS	LEGION RD TO ECL OF WASHINGTON	LAND ACQUISITION RECONSTRUCTION - PAVEMENTS	\$250,000	TAZEWELL	1	2021-2025
ILL 8 US 24 BUS	LEGION RD TO ECL OF WASHINGTON	LAND ACQUISITION RECONSTRUCTION - PAVEMENTS	\$750,000	TAZEWELL	1	2021-2025
ILL 8 US 24 BUS	LEGION RD TO ECL OF WASHINGTON	UTILITY ADJUSTMENT RECONSTRUCTION - PAVEMENTS	\$1,000,000	TAZEWELL	1	2021-2025
ILL 8 ILL 116 CEDAR ST EXT	OVER TAZEWELL & PEORIA RR (TZPR) & ILL 29 IN EAST PEORIA <i>ILLINOIS SPECIAL BRIDGE PROGRAM PROJECT.</i>	CONSTRUCTION ENGINEERING RECONSTRUCTION - BRIDGES	\$1,800,000	TAZEWELL	2	2021-2025
ILL 9	WCL OF TREMONT TO W OF I-155 RAMPS	LAND ACQUISITION MISCELLANEOUS IMPROVEMENTS	\$425,000	TAZEWELL	2	2020

**FY 2020-2025 Rebuild Illinois
Highway Improvement Program
District 4
State Highways**

Route / Street	Location	Improvements	Est. Cost	County	MYP Years	
		TAMP Category			Past	Current
ILL 9	WCL OF TREMONT TO W OF I-155 RAMPS	LAND ACQUISITION	\$150,000	TAZEWELL	1	2021-2025
		MISCELLANEOUS IMPROVEMENTS				
ILL 9	SPOON RIVER 1 MI S OF BLYTON	BRIDGE REPLACEMENT	\$17,250,000	FULTON	1	2021-2025
		RECONSTRUCTION - BRIDGES		Structure Information <u>Str Number</u> <u>AADT</u> <u>Truck Pct</u> <u>NHS</u> 0290036 1,100 11 N		
ILL 9	SPOON RIVER 1 MI S OF BLYTON	LAND ACQUISITION	\$150,000	FULTON	1	2020
		RECONSTRUCTION - BRIDGES				
ILL 9	SPOON RIVER 1 MI S OF BLYTON	UTILITY ADJUSTMENT	\$75,000	FULTON	1	2021-2025
		RECONSTRUCTION - BRIDGES				
ILL 9 US 24	KJRY RR 1 MI E OF MAPLETON	BRIDGE SUPERSTRUCTURE	\$4,100,000	PEORIA	1	2021-2025
		REHABILITATION - BRIDGES		Structure Information <u>Str Number</u> <u>AADT</u> <u>Truck Pct</u> <u>NHS</u> 0720135 6,800 6 Y		
ILL 9	0.1 MI E OF US 24 TO MCNAUGHTON BRIDGE Miles = 1.05	STANDARD OVERLAY	\$1,600,000	PEORIA	1	2020
		REHABILITATION - PAVEMENTS				
Roadway Information <u>Miles</u> <u>AADT</u> <u>Truck Pct</u> <u>NHS</u> 1.05 14,574 6.5 Y						

**FY 2020-2025 Rebuild Illinois
Highway Improvement Program
District 4
State Highways**

Route / Street	Location	Improvements	Est. Cost	County	MYP Years	
		TAMP Category			Past	Current
ILL 9	MCNAUGHTON BRIDGE IN PEKIN	BRIDGE JOINT REPLACE/REPAIR BRIDGE REPAIR BRIDGE DECK REPAIRS NAVIGATION LGHTNG REPAIRS BRIDGE ELECTRICAL WORK BRIDGE APPROACH ROADWAY LIGHTING PRESERVATION - BRIDGES	\$4,500,000	TAZEWELL PEORIA	1	2020
ILL 9	DILLON CREEK 1 MI W OF TREMONT	BRIDGE SUPERSTRUCTURE REHABILITATION - BRIDGES	\$842,000	TAZEWELL	1	2021-2025
		Structure Information <u>Str Number</u> <u>AADT</u> <u>Truck Pct</u> <u>NHS</u> 0900060 6,550 9 Y				
ILL 9	WCL OF TREMONT TO W OF I-155 RAMPS Miles = 1.08	BI-DIRECT LEFT TURN LANE STANDARD OVERLAY ADA IMPROVEMENTS MISCELLANEOUS IMPROVEMENTS	\$4,300,000	TAZEWELL	8	2021-2025
		Roadway Information <u>Miles</u> <u>AADT</u> <u>Truck Pct</u> <u>NHS</u> 1.08 7,696 9.2 Y				
ILL 9	WCL OF TREMONT TO W OF I-155 RAMPS	UTILITY ADJUSTMENT MISCELLANEOUS IMPROVEMENTS	\$50,000	TAZEWELL	1	2021-2025
ILL 17	FIRST ST IN NEW BOSTON TO BRYANT RD Miles = 5.40	DESIGNED OVERLAY REHABILITATION - PAVEMENTS	\$4,500,000	MERCER	1	2021-2025
		Roadway Information <u>Miles</u> <u>AADT</u> <u>Truck Pct</u> <u>NHS</u> 5.40 1,722 13.0 N				

**FY 2020-2025 Rebuild Illinois
Highway Improvement Program
District 4
State Highways**

Route / Street	Location	Improvements	Est. Cost	County	MYP Years	
		TAMP Category			Past	Current
ILL 17 ILL 91	SPOON RIVER 0.6 MI W OF WYOMING	BRIDGE REPLACEMENT	\$4,800,000	STARK	13	2021-2025
		RECONSTRUCTION - BRIDGES		Structure Information <u>Str Number</u> <u>AADT</u> <u>Truck Pct</u> <u>NHS</u> 0880002 1,950 11 N		
ILL 17 ILL 91	SPOON RIVER 0.6 MI W OF WYOMING	UTILITY ADJUSTMENT	\$100,000	STARK	5	2021-2025
		RECONSTRUCTION - BRIDGES				
ILL 17	ILLINOIS RIVER BRIDGE AT LACON	BRIDGE JOINT REPLACE/REPAIR PIER REPAIR NAVIGATION LGHTNG REPAIRS BRIDGE REPAIR BRIDGE PAINTING	\$8,000,000	MARSHALL	1	2021-2025
		PRESERVATION - BRIDGES				
ILL 17	ILLINOIS RIVER BRIDGE AT LACON	P.E. (PHASE I) P.E. (PHASE II)	\$1,000,000	MARSHALL	1	2020
		PRESERVATION - BRIDGES				
ILL 18	ILLINOIS RIVER BRIDGE AT HENRY	BRIDGE REPLACEMENT	\$108,000,000	MARSHALL	1	2021-2025
		RECONSTRUCTION - BRIDGES		Structure Information <u>Str Number</u> <u>AADT</u> <u>Truck Pct</u> <u>NHS</u> 0620036 2,550 5 N		

**FY 2020-2025 Rebuild Illinois
Highway Improvement Program
District 4
State Highways**

Route / Street	Location	Improvements	Est. Cost	County	MYP Years	
		TAMP Category			Past	Current
ILL 18	ILLINOIS RIVER BRIDGE AT HENRY	CONSTRUCTION ENGINEERING	\$12,000,000	MARSHALL	1	2021-2025
		RECONSTRUCTION - BRIDGES				
ILL 18	ILLINOIS RIVER BRIDGE AT HENRY	P.E. (PHASE I) P.E. (PHASE II)	\$5,000,000	MARSHALL	1	2021-2025
		RECONSTRUCTION - BRIDGES				
ILL 18	ILLINOIS RIVER BRIDGE AT HENRY	P.E. (PHASE I) P.E. (PHASE II)	\$5,000,000	MARSHALL	1	2020
		RECONSTRUCTION - BRIDGES				
ILL 18	ILLINOIS RIVER BRIDGE AT HENRY	LAND ACQUISITION	\$2,000,000	MARSHALL	1	2021-2025
		RECONSTRUCTION - BRIDGES				
ILL 18	ILLINOIS RIVER BRIDGE AT HENRY	UTILITY ADJUSTMENT	\$1,000,000	MARSHALL	1	2021-2025
		RECONSTRUCTION - BRIDGES				
ILL 26 TREMONT ST	MARSHALL CO LINE TO GALENA ST IN SPRING BAY Miles = 9.19	STANDARD OVERLAY	\$2,500,000	WOODFORD	1	2020
		PRESERVATION - PAVEMENTS				
Roadway Information						
Miles	AADT	Truck Pct	NHS			
9.19	1,726	8.8	N			

**FY 2020-2025 Rebuild Illinois
Highway Improvement Program
District 4
State Highways**

Route / Street	Location	Improvements	Est. Cost	County	MYP Years	
		TAMP Category			Past	Current
ILL 29	SENACHWINE CREEK 1.3 MI N OF PUTNAM	BRIDGE SUPERSTRUCTURE	\$1,300,000	PUTNAM	1	2021-2025
		REHABILITATION - BRIDGES		Structure Information <u>Str Number</u> <u>AADT</u> <u>Truck Pct</u> <u>NHS</u> 0780003 3,000 14 Y		
ILL 29	BARRVILLE CREEK 2 MI S OF SPARLAND	BRIDGE REPLACEMENT	\$750,000	MARSHALL	3	2021-2025
		RECONSTRUCTION - BRIDGES		Structure Information <u>Str Number</u> <u>AADT</u> <u>Truck Pct</u> <u>NHS</u> 0620008 7,550 8 Y		
ILL 29	SENACHWINE CREEK IN CHILLICOTHE TO GIMLET CREEK IN SPARLAND; S RAILROAD ST: ELM ST TO WILLOW ST Miles = 7.15	DESIGNED OVERLAY PATCHING	\$8,100,000	MARSHALL PEORIA	1	2020
		REHABILITATION - PAVEMENTS		Roadway Information <u>Miles</u> <u>AADT</u> <u>Truck Pct</u> <u>NHS</u> 3.91 7,673 8.7 Y 3.09 8,277 8.2 Y 0.15 0.0 N		
ILL 29	SENACHWINE CREEK TO N OF TRUITT AVE Miles = 0.93	DESIGNED OVERLAY ADA IMPROVEMENTS	\$2,000,000	PEORIA	1	2020
		REHABILITATION - PAVEMENTS		Roadway Information <u>Miles</u> <u>AADT</u> <u>Truck Pct</u> <u>NHS</u> 0.93 9,361 7.7 Y		
ILL 29	0.2 MI S OF CLOVERDALE RD TO DICKISON RUN CREEK N OF ILL 6 Miles = 6.61	DESIGNED OVERLAY	\$9,600,000	PEORIA	1	2020
		REHABILITATION - PAVEMENTS		Roadway Information <u>Miles</u> <u>AADT</u> <u>Truck Pct</u> <u>NHS</u> 6.61 15,828 7.6 Y		

**FY 2020-2025 Rebuild Illinois
Highway Improvement Program
District 4
State Highways**

Route / Street	Location	Improvements	Est. Cost	County	MYP Years	
		TAMP Category			Past	Current
ILL 29 HILLCREST	AT OLD GALENA RD N OF ILL 6	INTERSECTION IMPROVEMENT	\$3,000,000	PEORIA	1	2021-2025
		MISCELLANEOUS IMPROVEMENTS				
ILL 29 (NORTHBOUND)	DICKISON RUN CREEK 0.3 MI N OF ILL 6	BRIDGE REPLACEMENT	\$2,300,000	PEORIA	10	2021-2025
		RECONSTRUCTION - BRIDGES		Structure Information <u>Str Number</u> <u>AADT</u> <u>Truck Pct</u> <u>NHS</u> 0720015 10,100 4 Y		
ILL 29 (SOUTHBOUND)	DICKISON RUN CREEK 0.3 MI N OF ILL 6	BRIDGE REPLACEMENT	\$2,300,000	PEORIA	3	2021-2025
		RECONSTRUCTION - BRIDGES		Structure Information <u>Str Number</u> <u>AADT</u> <u>Truck Pct</u> <u>NHS</u> 0720016 10,100 4 Y		
ILL 29 N GALENA RD	N OF GARDNER LN TO MCCLUGAGE BRIDGE IN PEORIA Miles = 2.94	BI-DIRECT LEFT TURN LANE DESIGNED OVERLAY RETAINING WALL	\$54,500,000	PEORIA	1	2021-2025
		RECONSTRUCTION - PAVEMENTS				
Roadway Information <u>Miles</u> <u>AADT</u> <u>Truck Pct</u> <u>NHS</u> 2.94 13,759 6.5 Y						
ILL 29 N GALENA RD	N OF GARDNER LN TO MCCLUGAGE BRIDGE IN PEORIA	CONSTRUCTION ENGINEERING	\$5,000,000	PEORIA	1	2021-2025
		RECONSTRUCTION - PAVEMENTS				

**FY 2020-2025 Rebuild Illinois
Highway Improvement Program
District 4
State Highways**

Route / Street	Location	Improvements	Est. Cost	County	MYP Years	
		TAMP Category			Past	Current
ILL 29 N GALENA RD	N OF GARDNER LN TO MCCLUGAGE BRIDGE IN PEORIA	P.E. (PHASE II)	\$1,500,000	PEORIA	2	2020
		RECONSTRUCTION - PAVEMENTS				
ILL 29 N GALENA RD	N OF GARDNER LN TO MCCLUGAGE BRIDGE IN PEORIA	P.E. (PHASE II)	\$3,000,000	PEORIA	1	2021-2025
		RECONSTRUCTION - PAVEMENTS				
ILL 29 ILL 29 B	S OF US 150 TO ABINGTON ST IN PEORIA Miles = 1.35	RECONSTRUCTION	\$17,000,000	PEORIA	1	2021-2025
		RECONSTRUCTION - PAVEMENTS				
Roadway Information						
<u>Miles</u>	<u>AADT</u>	<u>Truck Pct</u>	<u>NHS</u>			
1.07	14,216	5.5	Y			
0.28	8,800	9.1	Y			
ILL 29 N GALENA RD	N OF GARDNER LN TO MCCLUGAGE BRIDGE IN PEORIA	LAND ACQUISITION	\$1,500,000	PEORIA	1	2021-2025
		RECONSTRUCTION - PAVEMENTS				
ILL 29 ILL 29 B	S OF US 150 TO ABINGTON ST IN PEORIA	CONSTRUCTION ENGINEERING	\$1,700,000	PEORIA	1	2021-2025
		RECONSTRUCTION - PAVEMENTS				
ILL 29 N GALENA RD	N OF GARDNER LN TO MCCLUGAGE BRIDGE IN PEORIA	UTILITY ADJUSTMENT	\$3,000,000	PEORIA	1	2021-2025
		RECONSTRUCTION - PAVEMENTS				

**FY 2020-2025 Rebuild Illinois
Highway Improvement Program
District 4
State Highways**

Route / Street	Location	Improvements	Est. Cost	County	MYP Years	
		TAMP Category			Past	Current
ILL 29 ILL 29 B	S OF US 150 TO ABINGTON ST IN PEORIA	P.E. (PHASE I) P.E. (PHASE II) RECONSTRUCTION - PAVEMENTS	\$1,000,000	PEORIA	1	2020
ILL 29 ILL 29 B	S OF US 150 TO ABINGTON ST IN PEORIA	P.E. (PHASE I) P.E. (PHASE II) RECONSTRUCTION - PAVEMENTS	\$1,000,000	PEORIA	1	2021-2025
ILL 29 ILL 29 B	S OF US 150 TO ABINGTON ST IN PEORIA	LAND ACQUISITION RECONSTRUCTION - PAVEMENTS	\$1,000,000	PEORIA	1	2021-2025
ILL 29 ILL 29 B	S OF US 150 TO ABINGTON ST IN PEORIA	UTILITY ADJUSTMENT RECONSTRUCTION - PAVEMENTS	\$1,000,000	PEORIA	1	2021-2025
ILL 29 US 24	POPLAR ST TO MARGARET DR	P.E. (PHASE II) MISCELLANEOUS IMPROVEMENTS	\$105,000	TAZEWELL	1	2020
ILL 29 B ILL 29 ILL 8 US 24 BUS	VARIOUS ROUTES IN PEORIA & TAZEWELL COUNTIES	SAFETY IMPROVEMENTS MISCELLANEOUS IMPROVEMENTS	\$531,000	PEORIA TAZEWELL	1	2020

**FY 2020-2025 Rebuild Illinois
Highway Improvement Program
District 4
State Highways**

Route / Street	Location	Improvements	Est. Cost	County	MYP Years	
		TAMP Category			Past	Current
ILL 40	BNSF RR S OF EDELSTEIN	BRIDGE REPLACEMENT RR FLAGGER RECONSTRUCTION - BRIDGES	\$2,900,000	PEORIA	14	2021-2025
ILL 40	BNSF RR S OF EDELSTEIN	LAND ACQUISITION RECONSTRUCTION - BRIDGES	\$100,000	PEORIA	4	2021-2025
ILL 40	RAVINSWOOD RD TO N OF TIMBER LN Miles = 0.84	DESIGNED OVERLAY INTERSECTION RECONSTN REHABILITATION - PAVEMENTS	\$3,000,000	PEORIA	1	2020
Roadway Information						
<u>Miles</u>	<u>AADT</u>	<u>Truck Pct</u>	<u>NHS</u>			
0.27	20,800	5.1	N			
0.57	24,200	3.6	Y			
ILL 40 KNOXVILLE AVE	I-74 TO N OF US 150 (WAR MEMORIAL DR) Miles = 1.87	RECONSTRUCTION ADA IMPROVEMENTS STORM SEWER (NEW) INTERSECTION IMPROVEMENT TURNING LANES SIDEWALKS RECONSTRUCTION - PAVEMENTS	\$21,000,000	PEORIA	1	2021-2025
Roadway Information						
<u>Miles</u>	<u>AADT</u>	<u>Truck Pct</u>	<u>NHS</u>			
1.87	24,301	4.1	Y			
ILL 40 KNOXVILLE AVE	I-74 TO N OF US 150 (WAR MEMORIAL DR)	CONSTRUCTION ENGINEERING RECONSTRUCTION - PAVEMENTS	\$2,100,000	PEORIA	1	2021-2025

**FY 2020-2025 Rebuild Illinois
Highway Improvement Program
District 4
State Highways**

Route / Street	Location	Improvements	Est. Cost	County	MYP Years	
		TAMP Category			Past	Current
ILL 40 KNOXVILLE AVE	I-74 TO N OF US 150 (WAR MEMORIAL DR)	P.E. (PHASE I) P.E. (PHASE II)	\$1,000,000	PEORIA	1	2021-2025
		RECONSTRUCTION - PAVEMENTS				
ILL 40 KNOXVILLE AVE	I-74 TO N OF US 150 (WAR MEMORIAL DR)	LAND ACQUISITION	\$500,000	PEORIA	1	2021-2025
		RECONSTRUCTION - PAVEMENTS				
ILL 40 KNOXVILLE AVE	I-74 TO N OF US 150 (WAR MEMORIAL DR)	UTILITY ADJUSTMENT	\$500,000	PEORIA	1	2021-2025
		RECONSTRUCTION - PAVEMENTS				
ILL 40	BOB MICHEL BRIDGE AT ILLINOIS RIVER	BRIDGE DECK OVERLAY BRIDGE JOINT REPLACE/REPAIR BRIDGE REPAIR NAVIGATION LGHTNG REPAIRS MISCELLANEOUS	\$18,000,000	PEORIA TAZEWELL	1	2021-2025
		PRESERVATION - BRIDGES				
ILL 40	BOB MICHEL BRIDGE AT ILLINOIS RIVER	P.E. (PHASE I) P.E. (PHASE II)	\$2,000,000	PEORIA TAZEWELL	1	2020
		PRESERVATION - BRIDGES				

**FY 2020-2025 Rebuild Illinois
Highway Improvement Program
District 4
State Highways**

Route / Street		Location	Improvements	Est. Cost	County	MYP Years												
			TAMP Category			Past	Current											
ILL 40 KNOXVILLE AVE		I-74 TO N OF US 150 (WAR MEMORIAL DR)	P.E. (PHASE II) P.E. (PHASE I) <div>RECONSTRUCTION - PAVEMENTS</div>	\$1,000,000	PEORIA	1	2021-2025											
ILL 40 A ILL 40		DETOUR ROUTE IN PEORIA & EAST PEORIA <i>ILLINOIS SPECIAL BRIDGE PROGRAM PROJECT.</i>	RAMP MODIFICATIONS MISCELLANEOUS INTERSECTION IMPROVEMENT TURNING LANES SIGNAL TIMING/PROGRESSION <div>MISCELLANEOUS IMPROVEMENTS</div>	\$1,600,000	PEORIA TAZEWELL	1	2020											
ILL 41		ILL 116 TO SCL OF AVON Miles = 5.44	DESIGNED OVERLAY <div>REHABILITATION - PAVEMENTS</div>	\$19,000,000	FULTON KNOX	1	2021-2025											
Roadway Information <table><tr><th>Miles</th><th>AADT</th><th>Truck Pct</th><th>NHS</th></tr><tr><td>4.34</td><td>2,252</td><td>16.5</td><td>N</td></tr><tr><td>1.10</td><td>2,367</td><td>14.3</td><td>N</td></tr></table>		Miles	AADT	Truck Pct	NHS	4.34	2,252	16.5	N	1.10	2,367	14.3	N					
Miles	AADT	Truck Pct	NHS															
4.34	2,252	16.5	N															
1.10	2,367	14.3	N															
ILL 41		ILL 116 TO SCL OF AVON	LAND ACQUISITION <div>REHABILITATION - PAVEMENTS</div>	\$750,000	FULTON KNOX	1	2021-2025											
ILL 41		ILL 116 TO SCL OF AVON	UTILITY ADJUSTMENT <div>REHABILITATION - PAVEMENTS</div>	\$750,000	FULTON KNOX	1	2021-2025											

**FY 2020-2025 Rebuild Illinois
Highway Improvement Program
District 4
State Highways**

Route / Street	Location	Improvements	Est. Cost	County	MYP Years	
		TAMP Category			Past	Current
ILL 41	0.3 MI N OF HATCH RD TO 0.2 MI N OF CAPP RD	CULVERT EXTENSION CULVERT REPAIR SLOPE STABILIZATION MISCELLANEOUS IMPROVEMENTS	\$750,000	FULTON	1	2021-2025
ILL 41	DITCH 0.4 MI S OF CH 17 E OF PRAIRIE CITY	CULVERT (NEW) INITIAL CONSTRUCTION - BRIDGES	\$1,800,000	FULTON	4	2020
ILL 61	ILL 336 TO CH 24 IN COLMAR Miles = 4.12	DESIGNED OVERLAY REHABILITATION - PAVEMENTS	\$3,400,000	MCDONOUGH	1	2020
Roadway Information <u>Miles</u> <u>AADT</u> <u>Truck Pct</u> <u>NHS</u> 4.12 1,050 4.6 N						
ILL 78	HENRY CO LINE TO ILL 17 (W) Miles = 2.99	DESIGNED OVERLAY REHABILITATION - PAVEMENTS	\$2,200,000	STARK	1	2020
Roadway Information <u>Miles</u> <u>AADT</u> <u>Truck Pct</u> <u>NHS</u> 2.99 2,050 12.2 N						
ILL 78	KICKAPOO CREEK 1 MI S OF ILL 8 (DETOUR RD REPAIR)	MISCELLANEOUS MISCELLANEOUS IMPROVEMENTS	\$359,000	KNOX	3	2020

**FY 2020-2025 Rebuild Illinois
Highway Improvement Program
District 4
State Highways**

Route / Street	Location	Improvements	Est. Cost	County	MYP Years	
		TAMP Category			Past	Current
ILL 78	KICKAPOO CREEK 1 MI S OF ILL 8	BRIDGE REPLACEMENT	\$1,080,000	KNOX	12	2020
		RECONSTRUCTION - BRIDGES		Structure Information <u>Str Number</u> <u>AADT</u> <u>Truck Pct</u> <u>NHS</u> 0480018 1,600 3 N		
ILL 78	KICKAPOO CREEK 1 MI S OF ILL 8	CULVERT REPLACEMENT BRIDGE APPROACH ROADWAY	\$1,620,000	KNOX	1	2020
		MISCELLANEOUS IMPROVEMENTS				
ILL 78	KICKAPOO CREEK 1 MI S OF ILL 8	UTILITY ADJUSTMENT	\$115,000	KNOX	11	2020
		RECONSTRUCTION - BRIDGES				
ILL 78 ILL 97	0.1 MI S OF N CLARK RD TO US 136 Miles = 5.19	DESIGNED OVERLAY	\$5,250,000	FULTON	3	2021-2025
		REHABILITATION - PAVEMENTS				
				Roadway Information <u>Miles</u> <u>AADT</u> <u>Truck Pct</u> <u>NHS</u> 5.02 3,247 11.0 N		
ILL 89	CLEAR CREEK TRIB 2.8 MI N OF ILL 18	BRIDGE REPLACEMENT	\$1,130,000	PUTNAM	10	2021-2025
		RECONSTRUCTION - BRIDGES		Structure Information <u>Str Number</u> <u>AADT</u> <u>Truck Pct</u> <u>NHS</u> 0780024 1,900 19 N		

**FY 2020-2025 Rebuild Illinois
Highway Improvement Program
District 4
State Highways**

Route / Street	Location	Improvements	Est. Cost	County	MYP Years	
		TAMP Category			Past	Current
ILL 89	CLEAR CREEK TRIB 2.8 MI N OF ILL 18	LAND ACQUISITION	\$97,000	PUTNAM	11	2021-2025
		RECONSTRUCTION - BRIDGES				
ILL 89	CLEAR CREEK 1.4 MI N OF ILL 18	BRIDGE REPLACEMENT	\$1,100,000	PUTNAM	13	2021-2025
		RECONSTRUCTION - BRIDGES				
				Structure Information <u>Str Number</u> <u>AADT</u> <u>Truck Pct</u> <u>NHS</u> 0780025 1,500 3 N		
ILL 89	CLEAR CREEK 1.4 MI N OF ILL 18	UTILITY ADJUSTMENT	\$100,000	PUTNAM	10	2021-2025
		RECONSTRUCTION - BRIDGES				
ILL 91 ILL 90 ILL 91	N HOLMES RD TO S OF PARKS SCHOOL RD IN DUNLAP Miles = 4.27	DESIGNED OVERLAY	\$4,000,000	PEORIA	1	2020
		REHABILITATION - PAVEMENTS				
				Roadway Information <u>Miles</u> <u>AADT</u> <u>Truck Pct</u> <u>NHS</u> 4.10 2,332 4.4 N 0.17 3,400 4.4 N		
ILL 94	FALL CREEK 4.3 MI N OF ILL 164	BRIDGE DECK OVERLAY BRIDGE JOINT REPLACE/REPAIR	\$500,000	HENDERSON	1	2021-2025
		PRESERVATION - BRIDGES				

**FY 2020-2025 Rebuild Illinois
Highway Improvement Program
District 4
State Highways**

Route / Street	Location	Improvements	Est. Cost	County	MYP Years	
		TAMP Category			Past	Current
ILL 96	0.2 MI E OF HANCOCK CO LINE	CULVERT REPLACEMENT	\$1,000,000	HENDERSON	2	2021-2025
		RECONSTRUCTION - BRIDGES				
ILL 97	S OF LITTLERS CREEK TO ILL 116 Miles = 2.92	DESIGNED OVERLAY	\$10,000,000	KNOX FULTON	1	2021-2025
		REHABILITATION - PAVEMENTS				
Roadway Information						
<u>Miles</u>	<u>AADT</u>	<u>Truck Pct</u>	<u>NHS</u>			
0.52	1,400	10.7	N			
2.40	1,321	21.9	N			
ILL 97	S OF LITTLERS CREEK TO ILL 116	LAND ACQUISITION	\$500,000	KNOX FULTON	1	2021-2025
		REHABILITATION - PAVEMENTS				
ILL 97	S OF LITTLERS CREEK TO ILL 116	UTILITY ADJUSTMENT	\$500,000	KNOX FULTON	1	2021-2025
		REHABILITATION - PAVEMENTS				
ILL 100	US 136 TO 0.4 MI S OF THE SCHUYLER CO LINE Miles = 10.48	DESIGNED OVERLAY	\$6,800,000	FULTON SCHUYLER	1	2020
		REHABILITATION - PAVEMENTS				
Roadway Information						
<u>Miles</u>	<u>AADT</u>	<u>Truck Pct</u>	<u>NHS</u>			
9.99	612	22.4	N			
0.37	600	33.3	N			

**FY 2020-2025 Rebuild Illinois
Highway Improvement Program
District 4
State Highways**

Route / Street	Location	Improvements	Est. Cost	County	MYP Years	
		TAMP Category			Past	Current
ILL 110 US 67	0.4 MI S OF N 2100TH RD TO N OF 40TH AVE Miles = 7.63	MICROSURFACING 1 PASS	\$1,680,000	WARREN MCDONOUGH	1	2020
		PRESERVATION - PAVEMENTS				
ILL 110 ILL 336 US 136 CH 8	US 136: HANCOCK CO LINE TO ILL 336 & ILL 336: US 136 (W) TO 0.5 MI S OF US 136 W OF MACOMB Miles = 10.54	MICROSURFACING 1 PASS	\$2,037,000	MCDONOUGH	1	2020
		PRESERVATION - PAVEMENTS				
ILL 116	TR 154 (115TH ST) TO KNOX CO LINE Miles = 6.49	DESIGNED OVERLAY	\$6,500,000	WARREN	2	2020
		REHABILITATION - PAVEMENTS				
Roadway Information						
<u>Miles</u>	<u>AADT</u>	<u>Truck Pct</u>	<u>NHS</u>			
6.49	996	22.2	N			
ILL 116 ILL 117	W BRANCH PANTHER CREEK IN ROANOKE	BRIDGE SUPERSTRUCTURE	\$900,000	WOODFORD	12	2020
		REHABILITATION - BRIDGES				
				Structure Information		
				<u>Str Number</u>	<u>AADT</u>	<u>Truck Pct</u>
				1020042	2,700	17
						N
ILL 116 I 74 ILL 9 ILL 98	CULVERTS IN VARIOUS LOCATIONS	CULVERT REPAIR	\$750,000	TAZEWELL PEORIA	1	2020
		MISCELLANEOUS IMPROVEMENTS				

**FY 2020-2025 Rebuild Illinois
Highway Improvement Program
District 4
State Highways**

Route / Street	Location	Improvements	Est. Cost	County	MYP Years	
		TAMP Category			Past	Current
ILL 116 HARMON HWY	OVER BNSF RR, UP RR & KICKAPOO CREEK 0.1 MI E OF AIRPORT RD ILLINOIS SPECIAL BRIDGE PROGRAM PROJECT.	BRIDGE REPLACEMENT RR FLAGGER RECONSTRUCTION - BRIDGES	\$15,200,000	PEORIA	6	2021-2025
ILL 116 HARMON HWY	OVER BNSF RR, UP RR & KICKAPOO CREEK 0.1 MI E OF AIRPORT RD ILLINOIS SPECIAL BRIDGE PROGRAM PROJECT.	UTILITY ADJUSTMENT RECONSTRUCTION - BRIDGES	\$2,200,000	PEORIA	3	2021-2025
ILL 116 HARMON HWY	OVER BNSF RR, UP RR & KICKAPOO CREEK 0.1 MI E OF AIRPORT RD ILLINOIS SPECIAL BRIDGE PROGRAM PROJECT.	CONSTRUCTION ENGINEERING RECONSTRUCTION - BRIDGES	\$1,300,000	PEORIA	6	2021-2025
ILL 117 MAIN ST	MILL ST IN EUREKA TO 700 N RD S OF EUREKA Miles = 2.33	DESIGNED OVERLAY REHABILITATION - PAVEMENTS	\$1,750,000	WOODFORD	1	2021-2025
Roadway Information Miles AADT Truck Pct NHS 2.33 7,247 12.0 N						
ILL 117	700 N RD S OF EUREKA TO N OF RAYMOND ST IN GOODFIELD Miles = 4.10	NEW SHOULDERS MILLED RUMBLE STRIP STANDARD OVERLAY MISCELLANEOUS IMPROVEMENTS	\$4,506,000	WOODFORD	5	2020
Roadway Information Miles AADT Truck Pct NHS 4.10 6,170 13.4 N						

**FY 2020-2025 Rebuild Illinois
Highway Improvement Program
District 4
State Highways**

Route / Street	Location	Improvements	Est. Cost	County	MYP Years	
		TAMP Category			Past	Current
ILL 122	ILL 29 TO I-155 Miles = 10.00	DESIGNED OVERLAY	\$8,500,000	TAZEWELL	1	2021-2025
Roadway Information		REHABILITATION - PAVEMENTS				
<u>Miles</u>	<u>AADT</u>	<u>Truck Pct</u>	<u>NHS</u>			
10.00	1,165	11.5	N			
ILL 164	8TH ST IN OQUAWKA TO WARREN CO LINE Miles = 8.64	DESIGNED OVERLAY	\$6,400,000	HENDERSON	1	2020
Roadway Information		REHABILITATION - PAVEMENTS				
<u>Miles</u>	<u>AADT</u>	<u>Truck Pct</u>	<u>NHS</u>			
8.64	1,893	14.1	N			
ILL 167	CREEK 0.1 MI SE OF US 34	CULVERT (NEW) BRIDGE APPROACH ROADWAY	\$800,000	KNOX	4	2020
		INITIAL CONSTRUCTION - BRIDGES				
ILL 167	CREEK 1.3 MI W OF TR 146	CULVERT (NEW) BRIDGE APPROACH ROADWAY	\$800,000	KNOX	4	2020
		INITIAL CONSTRUCTION - BRIDGES				
ILL 167	CREEK 0.1 MI SE OF US 34 & CREEK 1.3 MI W OF TR 146	MISCELLANEOUS	\$106,000	KNOX	1	2020
		MAINTENANCE - PAVEMENTS				

**FY 2020-2025 Rebuild Illinois
Highway Improvement Program
District 4
State Highways**

Route / Street	Location	Improvements	Est. Cost	County	MYP Years	
		TAMP Category			Past	Current
ILL 167	0.1 MI W OF WEST ST IN VICTORIA TO ILL 180 Miles = 3.30	DESIGNED OVERLAY	\$2,000,000	KNOX	12	2021-2025
Roadway Information <u>Miles</u> <u>AADT</u> <u>Truck Pct</u> <u>NHS</u> 3.30 963 10.4 N		REHABILITATION - PAVEMENTS				
ILL 180	ILL 167 TO US 150 Miles = 10.40	WIDENING & RESURFACING	\$35,000,000	KNOX	6	2021-2025
Roadway Information <u>Miles</u> <u>AADT</u> <u>Truck Pct</u> <u>NHS</u> 10.40 662 11.2 N		REHABILITATION - PAVEMENTS				
ILL 180	ILL 167 TO US 150	LAND ACQUISITION	\$550,000	KNOX	6	2020
		REHABILITATION - PAVEMENTS				
ILL 180	ILL 167 TO US 150	UTILITY ADJUSTMENT	\$500,000	KNOX	4	2021-2025
		REHABILITATION - PAVEMENTS				
ADAMS ST	OVER BNSF & UP RR AT WCL OF PEORIA	BRIDGE REPLACEMENT BRIDGE REHABILITATION RR FLAGGER	\$22,000,000	PEORIA	3	2021-2025
ILLINOIS SPECIAL BRIDGE PROGRAM PROJECT.		RECONSTRUCTION - BRIDGES				

**FY 2020-2025 Rebuild Illinois
Highway Improvement Program
District 4
State Highways**

Route / Street	Location	Improvements	Est. Cost	County	MYP Years	
		TAMP Category			Past	Current
ADAMS ST	OVER BN RR & CNW RR AT WCL OF PEORIA	P.E. (PHASE II)	\$1,500,000	PEORIA	3	2021-2025
	ILLINOIS SPECIAL BRIDGE PROGRAM PROJECT.	RECONSTRUCTION - BRIDGES				
ADAMS ST	OVER BNSF RR & UP RR AT WCL OF PEORIA	LAND ACQUISITION	\$500,000	PEORIA	3	2021-2025
	ILLINOIS SPECIAL BRIDGE PROGRAM PROJECT.	RECONSTRUCTION - BRIDGES				
ADAMS ST	OVER BNSF RR & UP RR AT WCL OF PEORIA	UTILITY ADJUSTMENT	\$500,000	PEORIA	3	2021-2025
	ILLINOIS SPECIAL BRIDGE PROGRAM PROJECT.	RECONSTRUCTION - BRIDGES				
ADAMS ST	OVER BNSF RR & UP RR AT WCL OF PEORIA	CONSTRUCTION ENGINEERING	\$1,500,000	PEORIA	3	2021-2025
	ILLINOIS SPECIAL BRIDGE PROGRAM PROJECT.	RECONSTRUCTION - BRIDGES				
BELL SCHOOL RD	0.1 TO 0.2 MI S OF BELL SCHOOL RD OVER I-74 Miles = 0.06	STANDARD OVERLAY	\$51,000	PEORIA	1	2020
		REHABILITATION - PAVEMENTS				

**FY 2020-2025 Rebuild Illinois
Highway Improvement Program
District 4
State Highways**

Route / Street	Location	Improvements	Est. Cost	County	MYP Years	
		TAMP Category			Past	Current
E WASHINGTON ST	W OF I-74 TO FARM CREEK Miles = 0.36	DESIGNED OVERLAY ADA IMPROVEMENTS	\$500,000	TAZEWELL	1	2021-2025
Roadway Information Miles AADT Truck Pct NHS 0.36 10,506 4.4 N		REHABILITATION - PAVEMENTS				
VARIOUS	BRIDGE DECK SEALING	BRIDGE DECK SEALING	\$200,000	TAZEWELL PEORIA	2	2020
		PRESERVATION - BRIDGES				
VARIOUS	PAVEMENT PRESERVATION	STANDARD OVERLAY	\$5,000,000	DISTRICT-WIDE	1	2021-2025
		PRESERVATION - PAVEMENTS				
VARIOUS	STRUCTURE PRESERVATION	MISCELLANEOUS	\$5,000,000	DISTRICT-WIDE	1	2021-2025
		PRESERVATION - BRIDGES				
VARIOUS	BRIDGE DECK SEALING	BRIDGE DECK SEALING	\$1,750,000	DISTRICT-WIDE	2	2021-2025
		PRESERVATION - BRIDGES				
VARIOUS	STRUCTURE PRESERVATION	MISCELLANEOUS	\$10,844,000	DISTRICT-WIDE	2	2021-2025
		PRESERVATION - BRIDGES				

**FY 2020-2025 Rebuild Illinois
Highway Improvement Program
District 4
State Highways**

Route / Street	Location	Improvements	Est. Cost	County	MYP Years	
		TAMP Category			Past	Current
VARIOUS	PAVEMENT PRESERVATION	STANDARD OVERLAY	\$10,811,000	DISTRICT-WIDE	2	2021-2025
		PRESERVATION - PAVEMENTS				
VARIOUS	MISCELLANEOUS LAND ACQUISITION	LAND ACQUISITION	\$300,000	DISTRICT-WIDE FULTON MCDONOUGH	1	2020
		MISCELLANEOUS IMPROVEMENTS				
VARIOUS	ADA IMPROVEMENTS	ADA IMPROVEMENTS	\$1,225,000	DISTRICT-WIDE	4	2020
		MISCELLANEOUS IMPROVEMENTS				
VARIOUS	ADA IMPROVEMENTS	ADA IMPROVEMENTS	\$5,017,000	DISTRICT-WIDE	4	2021-2025
		MISCELLANEOUS IMPROVEMENTS				
VARIOUS	ON-CALL CONSTRUCTION INSPECTION	CONSTRUCTION ENGINEERING	\$1,000,000	DISTRICT-WIDE	2	2020
		MISCELLANEOUS IMPROVEMENTS				
VARIOUS	ON-CALL CONSTRUCTION INSPECTION	CONSTRUCTION ENGINEERING	\$1,000,000	DISTRICT-WIDE	1	2020
		MISCELLANEOUS IMPROVEMENTS				

**FY 2020-2025 Rebuild Illinois
Highway Improvement Program
District 4
State Highways**

Route / Street	Location	Improvements	Est. Cost	County	MYP Years	
		TAMP Category			Past	Current
VARIOUS	ON-CALL CONSTRUCTION ENGINEERING	CONSTRUCTION ENGINEERING	\$1,712,000	DISTRICT-WIDE	3	2020
		MISCELLANEOUS IMPROVEMENTS				
VARIOUS	ON-CALL CONSTRUCTION INSPECTION	CONSTRUCTION ENGINEERING	\$18,000,000	DISTRICT-WIDE	1	2021-2025
		MISCELLANEOUS IMPROVEMENTS				
VARIOUS	ON-CALL ENGINEERING	P.E. (PHASE I) P.E. (PHASE II) P.E. SOILS (PHASE I)	\$6,000,000	DISTRICT-WIDE	1	2021-2025
		MISCELLANEOUS IMPROVEMENTS				
VARIOUS	ON-CALL ENGINEERING	P.E. (PHASE I) P.E. (PHASE II) P.E. SOILS (PHASE I)	\$365,000	DISTRICT-WIDE	4	2020
		MISCELLANEOUS IMPROVEMENTS				
VARIOUS	ON-CALL ENGINEERING	P.E. (PHASE I) P.E. (PHASE II)	\$6,000,000	DISTRICT-WIDE	1	2020
		MISCELLANEOUS IMPROVEMENTS				
VARIOUS	ON-CALL ENGINEERING	P.E. (PHASE I) P.E. (PHASE II)	\$6,000,000	DISTRICT-WIDE	1	2020
		MISCELLANEOUS IMPROVEMENTS				
VARIOUS	MISCELLANEOUS SURVEY ENGINEERING	P.E. SURVEYS (ROW) PRELIMINARY ENGINEERING P.E. SURVEYS (PHASE I) P.E. SURVEYS (PHASE II)	\$1,000,000	DISTRICT-WIDE	5	2020
		MISCELLANEOUS IMPROVEMENTS				

**FY 2020-2025 Rebuild Illinois
Highway Improvement Program
District 4
State Highways**

Route / Street	Location	Improvements	Est. Cost	County	MYP Years	
		TAMP Category			Past	Current
VARIOUS	MISCELLANEOUS SURVEY ENGINEERING	PRELIMINARY ENGINEERING P.E. SURVEYS (PHASE I) P.E. SURVEYS (PHASE II) P.E. SURVEYS (ROW)	\$300,000	DISTRICT-WIDE	4	2020
		MISCELLANEOUS IMPROVEMENTS				
VARIOUS	CONSULTANT MANAGERS	P.E. PROJECT MANAGERS	\$3,000,000	DISTRICT-WIDE	1	2021-2025
		MISCELLANEOUS IMPROVEMENTS				
VARIOUS	CONSULTANT MANAGERS MATERIALS	CE QA/MATERIALS TESTING	\$1,500,000	DISTRICT-WIDE	1	2020
		MISCELLANEOUS IMPROVEMENTS				
VARIOUS	CONSULTANT MANAGERS MATERIALS	P.E. PROJECT MANAGERS	\$1,500,000	DISTRICT-WIDE	1	2021-2025
		MISCELLANEOUS IMPROVEMENTS				
VARIOUS	DISTRICT MISCELLANEOUS	MISCELLANEOUS PROJECTS	\$600,000	DISTRICT-WIDE	1	2020
		MISCELLANEOUS IMPROVEMENTS				
VARIOUS	ON CALL SOIL BORINGS	P.E. SOILS (PHASE I) P.E. SOILS (PHASE II)	\$500,000	DISTRICT-WIDE	8	2020
		MISCELLANEOUS IMPROVEMENTS				

**FY 2020-2025 Rebuild Illinois
Highway Improvement Program
District 4
State Highways**

Route / Street	Location	Improvements	Est. Cost	County	MYP Years	
		TAMP Category			Past	Current
VARIOUS	UTILITY ADJUSTMENTS	UTILITY ADJUSTMENT	\$100,000	DISTRICT-WIDE	1	2020
		MISCELLANEOUS IMPROVEMENTS				
VARIOUS	HIGHWAY SAFETY IMPROVEMENT PROGRAM PROJECTS	SAFETY IMPROVEMENTS	\$1,017,000	DISTRICT-WIDE	6	2020
		MISCELLANEOUS IMPROVEMENTS				
VARIOUS	HIGHWAY SAFETY IMPROVEMENT PROGRAM PROJECTS	SAFETY IMPROVEMENTS	\$17,615,000	DISTRICT-WIDE	5	2021-2025
		MISCELLANEOUS IMPROVEMENTS				
VARIOUS ROUTES	AT VARIOUS LOCATIONS IN WESTERN HALF OF DISTRICT 4	CRACK & JOINT SEALING	\$837,000	VARIOUS	1	2020
		PRESERVATION - PAVEMENTS				
VARIOUS ROUTES	AT VARIOUS LOCATIONS IN EASTERN HALF OF DISTRICT 4	CRACK & JOINT SEALING	\$317,000	VARIOUS	1	2020
		PRESERVATION - PAVEMENTS				
W GLEN AVE STERLING AVE	AT US 150 Miles = 0.20	STANDARD OVERLAY	\$500,000	PEORIA	1	2020
		REHABILITATION - PAVEMENTS				

DISTRICT 4

FY 2020-2023

PROPOSED LOCAL PROJECTS

**FY 2020-2023 Rebuild Illinois
Highway Improvement Program
District 4
Local Highways**

Route / Street	Location	Improvements	Est. Cost	County	MYP Years	
		TAMP Category			Past	Current
270TH ST JOHN LINE RD	AT HENDERSON CREEK	BRIDGE SUPERSTRUCTURE	\$250,000	MERCER	1	2020
		REHABILITATION - BRIDGES				
270TH ST JOHN LINE RD	AT HENDERSON CREEK	CONSTRUCTION ENGINEERING	\$40,000	MERCER	1	2020
		REHABILITATION - BRIDGES				
CAMP ST	AT RIVER RD Miles = 0.02	ADDITIONAL LANES	\$3,476,000	TAZEWELL	4	2020
		INITIAL CONSTRUCTION - PAVEMENTS				
CH 1 S CASTLETON RD	CASTLETON RD TO ILL 17 Miles = 2.86	RECONSTRUCTION	\$280,000	STARK	7	2021-2025
		RECONSTRUCTION - PAVEMENTS				
CH 1 KELLY ST / 120TH ST	MERCER CO LINE TO ILL 164 Miles = 8.05	STANDARD OVERLAY WIDENING EXISTING PAVEMENT COLD IN-PLACE RECYCLING	\$1,500,000	WARREN	1	2020
		REHABILITATION - PAVEMENTS				
CH 2	ELROD RD TO AIRPORT RD Miles = 1.51	RECONSTRUCTION	\$1,400,000	FULTON	1	2020
		RECONSTRUCTION - PAVEMENTS				

**FY 2020-2023 Rebuild Illinois
Highway Improvement Program
District 4
Local Highways**

Route / Street	Location	Improvements	Est. Cost	County	MYP Years	
		TAMP Category			Past	Current
CH 2	ELROD RD TO AIRPORT RD	CONSTRUCTION ENGINEERING	\$80,000	FULTON	1	2020
		RECONSTRUCTION - PAVEMENTS				
CH 4 DUNCAN RD	700 E RD TO 0.2 MI E OF 900 E RD Miles = 2.19	RECONSTRUCTION	\$470,000	STARK	2	2021-2025
		RECONSTRUCTION - PAVEMENTS				
CH 4	AT HENDERSON CREEK 4.5 MI SE OF ALEXIS	BRIDGE REPLACEMENT	\$1,771,000	WARREN	2	2021-2025
	ILLINOIS SPECIAL BRIDGE PROGRAM LOCAL PROJECT; CONTINGENT UPON LOCAL AGENCY PROVIDING MATCHING FUNDS.					
		RECONSTRUCTION - BRIDGES				
CH 4	AT HENDERSON CREEK 4.5 MI SE OF ALEXIS	CONSTRUCTION ENGINEERING	\$145,000	WARREN	1	2021-2025
	ILLINOIS SPECIAL BRIDGE PROGRAM LOCAL PROJECT; CONTINGENT UPON LOCAL AGENCY PROVIDING MATCHING FUNDS.					
		RECONSTRUCTION - BRIDGES				
CH 4 KNOXVILLE RD	AT CAMP CREEK 1.5 MI N OF SWEDONA	BRIDGE REPLACEMENT	\$900,000	MERCER	2	2021-2025
		RECONSTRUCTION - BRIDGES				
CH 4 KNOXVILLE RD	AT CAMP CREEK 1.5 MI N OF SWEDONA	CONSTRUCTION ENGINEERING	\$80,000	MERCER	2	2021-2025
		RECONSTRUCTION - BRIDGES				

**FY 2020-2023 Rebuild Illinois
Highway Improvement Program
District 4
Local Highways**

Route / Street	Location	Improvements	Est. Cost	County	MYP Years	
		TAMP Category			Past	Current
CH 6 WESTERN AVE	0.5 MI E OF 1000 E RD TO 2.5 MI W OF ILL 29	P.E. (PHASE I) P.E. (PHASE II) RECONSTRUCTION - PAVEMENTS	\$410,000	MARSHALL	5	2021-2025
CH 6 WESTERN AVE	0.5 MI E OF 1000 E RD TO 2.5 MI W OF ILL 29	LAND ACQUISITION RECONSTRUCTION - PAVEMENTS	\$216,000	MARSHALL	5	2021-2025
CH 6 WESTERN AVE	0.5 MI E OF 1000 E RD TO 2.5 MI W OF ILL 29 Miles = 1.34	RELOCATION RECONSTRUCTION - PAVEMENTS	\$6,417,000	MARSHALL	3	2021-2025
CH 6 WESTERN AVE	0.5 MI E OF 1000 E RD TO 2.5 MI W OF ILL 29	CONSTRUCTION ENGINEERING RECONSTRUCTION - PAVEMENTS	\$610,000	MARSHALL	3	2021-2025
CH 6 RIDGE RD CH 15 CH 22	CH 6 (40TH AVE) FROM 205TH ST TO W OF 270TH ST; CH 15 (RIDGE RD) FROM 195TH ST TO 210TH ST AND FROM 240TH ST TO 255TH ST; CH 22 (280TH ST) FROM ALEXIS NCL TO 20TH AVE; CH 22 (20TH AVE) FROM 280TH ST TO N HENDERSON WCL	BIT SURFACE TREATMENT-A1 PRESERVATION - PAVEMENTS	\$53,000	MERCER	1	2020

**FY 2020-2023 Rebuild Illinois
Highway Improvement Program
District 4
Local Highways**

Route / Street	Location	Improvements	Est. Cost	County	MYP Years	
		TAMP Category			Past	Current
CH 7 225TH AVE	AT CEDAR CREEK 3.4 MI NE OF MONMOUTH	BRIDGE REPLACEMENT	\$500,000	WARREN	2	2021-2025
		RECONSTRUCTION - BRIDGES				
CH 7 MERIDIAN RD	AT PANTHER CREEK AND AT PANTHER CREEK OVERFLOW 3.5 MI S OF US 24	BRIDGE REPLACEMENT BRIDGE SUPERSTRUCTURE	\$1,760,000	WOODFORD	1	2021-2025
	ILLINOIS SPECIAL BRIDGE PROGRAM LOCAL PROJECT; CONTINGENT UPON LOCAL AGENCY PROVIDING MATCHING FUNDS.	RECONSTRUCTION - BRIDGES				
CH 7 MERIDIAN RD	AT PANTHER CREEK AND AT PANTHER CREEK OVERFLOW 3.5 MI S OF US 24	CONSTRUCTION ENGINEERING	\$98,000	WOODFORD	1	2021-2025
	ILLINOIS SPECIAL BRIDGE PROGRAM LOCAL PROJECT; CONTINGENT UPON LOCAL AGENCY PROVIDING MATCHING FUNDS.	RECONSTRUCTION - BRIDGES				
CH 8 1900 E RD	S OF ILL 116 TO RARITAN RD Miles = 2.50	STANDARD OVERLAY	\$750,000	HENDERSON	17	2021-2025
		REHABILITATION - PAVEMENTS				
CH 8	AT BRUSH CREEK 5 MI E OF ABINGDON	BRIDGE REPLACEMENT	\$575,000	KNOX	8	2021-2025
		RECONSTRUCTION - BRIDGES				
CH 9 JOY RD	AT EDWARDS RIVER 1.4 MI N OF JOY	P.E. (PHASE I)	\$64,000	MERCER	4	2021-2025
		RECONSTRUCTION - BRIDGES				

**FY 2020-2023 Rebuild Illinois
Highway Improvement Program
District 4
Local Highways**

Route / Street	Location	Improvements	Est. Cost	County	MYP Years	
		TAMP Category			Past	Current
CH 9 JOY RD	AT EDWARDS RIVER 1.4 MI N OF JOY	BRIDGE REPLACEMENT	\$500,000	MERCER	5	2021-2025
		RECONSTRUCTION - BRIDGES				
CH 9 JOY RD	AT EDWARDS RIVER 1.4 MI N OF JOY	CONSTRUCTION ENGINEERING	\$56,000	MERCER	5	2021-2025
		RECONSTRUCTION - BRIDGES				
CH 9 JOY RD	AT UNNAMED CREEK 1.2 MI S OF ROCK ISLAND CO LINE	CULVERT (NEW)	\$330,000	MERCER	2	2021-2025
		INITIAL CONSTRUCTION - BRIDGES				
CH 9 ELMIRA RD	AT SUGAR CREEK 2 MI W OF VERMONT	BRIDGE REPLACEMENT	\$1,250,000	MCDONOUGH	2	2020
		RECONSTRUCTION - BRIDGES				
CH 9 ELMIRA RD	AT SUGAR CREEK 2 MI W OF VERMONT	CONSTRUCTION ENGINEERING	\$40,000	MCDONOUGH	2	2020
		RECONSTRUCTION - BRIDGES				
CH 9 110TH ST	ROCK ISLAND CO LINE TO 160TH AVE	CULVERT REPLACEMENT DRAINAGE	\$500,000	MERCER	5	2021-2025
		MISCELLANEOUS IMPROVEMENTS				

**FY 2020-2023 Rebuild Illinois
Highway Improvement Program
District 4
Local Highways**

Route / Street	Location	Improvements	Est. Cost	County	MYP Years	
		TAMP Category			Past	Current
CH 9 110TH ST	ROCK ISLAND CO LINE TO 160TH AVE	CONSTRUCTION ENGINEERING	\$44,000	MERCER	5	2021-2025
		MISCELLANEOUS IMPROVEMENTS				
CH 9 110TH ST	160TH AVE TO 130TH AVE	CULVERT REPLACEMENT CULVERT REPAIR DRAINAGE	\$516,000	MERCER	5	2021-2025
		MISCELLANEOUS IMPROVEMENTS				
CH 9 110TH ST	160TH AVE TO 130TH AVE	CONSTRUCTION ENGINEERING	\$40,000	MERCER	5	2021-2025
		MISCELLANEOUS IMPROVEMENTS				
CH 12	CH 7 TO US 150 Miles = 5.80	STANDARD OVERLAY	\$750,000	KNOX	1	2021-2025
		REHABILITATION - PAVEMENTS				
CH 13 CH 15 N VALLEY RD	ILL 91 TO ILL 40 Miles = 6.51	STANDARD OVERLAY	\$100,000	STARK MARSHALL	13	2021-2025
		REHABILITATION - PAVEMENTS				
CH 13 1800 E RD	1150 N RD TO N OF TP&W RR Miles = 1.59	STANDARD OVERLAY WIDENING EXISTING PAVEMENT	\$1,870,000	WOODFORD	1	2021-2025
		REHABILITATION - PAVEMENTS				

**FY 2020-2023 Rebuild Illinois
Highway Improvement Program
District 4
Local Highways**

Route / Street	Location	Improvements	Est. Cost	County	MYP Years	
		TAMP Category			Past	Current
CH 16 E BOTTOM RD	ILL 89 TO LASALLE CO LINE Miles = 1.92	STANDARD OVERLAY	\$420,000	PUTNAM	1	2021-2025
		REHABILITATION - PAVEMENTS				
CH 16	AT SNAKE CREEK	BRIDGE REPLACEMENT	\$775,000	MERCER	3	2021-2025
		RECONSTRUCTION - BRIDGES				
CH 16	AT SNAKE CREEK	CONSTRUCTION ENGINEERING	\$32,000	MERCER	3	2021-2025
		RECONSTRUCTION - BRIDGES				
CH 19 BROADWAY RD	VETERANS DR TO SPRINGFIELD RD	DRAINAGE SHOULDER REPAIR	\$3,375,000	TAZEWELL	5	2021-2025
		MISCELLANEOUS IMPROVEMENTS				
CH 19 BROADWAY RD	VETERANS DR TO SPRINGFIELD RD Miles = 2.53	STANDARD OVERLAY	\$1,709,000	TAZEWELL	2	2021-2025
		REHABILITATION - PAVEMENTS				
CH 23R DOGTOWN LN	AT W FORK KICKAPOO CREEK SE OF ELMWOOD	BRIDGE REPLACEMENT	\$1,200,000	PEORIA	1	2021-2025
		RECONSTRUCTION - BRIDGES				

**FY 2020-2023 Rebuild Illinois
Highway Improvement Program
District 4
Local Highways**

Route / Street	Location	Improvements	Est. Cost	County	MYP Years	
		TAMP Category			Past	Current
CH 25 GRANT ST	0.5 MI E OF CANDY LN TO US 67 Miles = 1.47	STANDARD OVERLAY WIDENING EXISTING PAVEMENT	\$1,000,000	MCDONOUGH	16	2021-2025
		REHABILITATION - PAVEMENTS				
CH 25 GRANT ST	0.5 MI E OF CANDY LN TO US 67	CONSTRUCTION ENGINEERING	\$40,000	MCDONOUGH	1	2021-2025
		REHABILITATION - PAVEMENTS				
CH 26 N 75TH RD	AT E FORK LAMOINE RIVER E OF PLYMOUTH	BRIDGE PAINTING	\$300,000	MCDONOUGH	1	2021-2025
		PRESERVATION - BRIDGES				
CH 26 N 75TH RD	AT E FORK LAMOINE RIVER E OF PLYMOUTH	CONSTRUCTION ENGINEERING	\$40,000	MCDONOUGH	1	2021-2025
		PRESERVATION - BRIDGES				
CH 26 BERGEN RD	AT GRINDSTONE CREEK 0.4 MI N OF N 50TH RD	P.E. (PHASE I) P.E. (PHASE II)	\$80,000	MCDONOUGH	2	2020
		RECONSTRUCTION - BRIDGES				
CH 26 BERGEN RD	AT GRINDSTONE CREEK 0.4 MI N OF N 50TH RD	BRIDGE REPLACEMENT	\$1,000,000	MCDONOUGH	2	2021-2025
		RECONSTRUCTION - BRIDGES				

**FY 2020-2023 Rebuild Illinois
Highway Improvement Program
District 4
Local Highways**

Route / Street	Location	Improvements	Est. Cost	County	MYP Years	
		TAMP Category			Past	Current
CH 26 BERGEN RD	AT GRINDSTONE CREEK 0.4 MI N OF N 50TH RD	CONSTRUCTION ENGINEERING	\$40,000	MCDONOUGH	2	2021-2025
		RECONSTRUCTION - BRIDGES				
CH 29D BRIMFIELD JUBILEE RD	AT JUBILEE CREEK 2.7 MI E OF BRIMFIELD	BRIDGE REPLACEMENT	\$1,700,000	PEORIA	5	2021-2025
	ILLINOIS SPECIAL BRIDGE PROGRAM LOCAL PROJECT; CONTINGENT UPON LOCAL AGENCY PROVIDING MATCHING FUNDS.					
		RECONSTRUCTION - BRIDGES				
CH 29D BRIMFIELD JUBILEE RD	AT JUBILEE CREEK 2.7 MI E OF BRIMFIELD	CONSTRUCTION ENGINEERING	\$72,000	PEORIA	3	2021-2025
	ILLINOIS SPECIAL BRIDGE PROGRAM LOCAL PROJECT; CONTINGENT UPON LOCAL AGENCY PROVIDING MATCHING FUNDS.					
		RECONSTRUCTION - BRIDGES				
CH 37D CHARTER OAK RD	AT BRANCH KICKAPOO CREEK E OF KOERNER RD	BRIDGE REPLACEMENT	\$900,000	PEORIA	1	2021-2025
		RECONSTRUCTION - BRIDGES				
CH 41D GRAHAM CHAPEL RD	AT BRANCH TIBER CREEK	BRIDGE REPLACEMENT	\$800,000	PEORIA	1	2021-2025
		RECONSTRUCTION - BRIDGES				

**FY 2020-2023 Rebuild Illinois
Highway Improvement Program
District 4
Local Highways**

Route / Street	Location	Improvements	Est. Cost	County	MYP Years	
		TAMP Category			Past	Current
CH 51R KICKAPOO CREEK RD	AT TRIB KICKAPOO CREEK 0.1 MI N OF ADAMS ST	BRIDGE REPLACEMENT	\$2,000,000	PEORIA	3	2020
		RECONSTRUCTION - BRIDGES				
CH 52D SMITHVILLE RD	AT BRANCH COPPERAS CREEK 0.6 MI W OF TRIVOLI RD	BRIDGE REPLACEMENT	\$1,750,000	PEORIA	5	2020
	ILLINOIS SPECIAL BRIDGE PROGRAM LOCAL PROJECT; CONTINGENT UPON LOCAL AGENCY PROVIDING MATCHING FUNDS.					
		RECONSTRUCTION - BRIDGES				
CH 52D SMITHVILLE RD	AT BRANCH COPPERAS CREEK 0.6 MI W OF TRIVOLI RD	CONSTRUCTION ENGINEERING	\$144,000	PEORIA	5	2020
	ILLINOIS SPECIAL BRIDGE PROGRAM LOCAL PROJECT; CONTINGENT UPON LOCAL AGENCY PROVIDING MATCHING FUNDS.					
		RECONSTRUCTION - BRIDGES				
CH 60R OLD GALENA RD	NEAL LN TO RENCH RD Miles = 0.32	RECONSTRUCTION	\$1,500,000	PEORIA	1	2021-2025
		RECONSTRUCTION - PAVEMENTS				
CH 60R OLD GALENA RD	RENCH RD TO DICKISON LN Miles = 0.19	RECONSTRUCTION	\$2,300,000	PEORIA	3	2021-2025
		RECONSTRUCTION - PAVEMENTS				

**FY 2020-2023 Rebuild Illinois
Highway Improvement Program
District 4
Local Highways**

Route / Street	Location	Improvements	Est. Cost	County	MYP Years	
		TAMP Category			Past	Current
DISTILLERY RD FRONT ST	DISTILLERY RD: FRONT ST TO ILL 29; FRONT ST: FAYETTE ST TO DISTILLERY RD Miles = 1.28 <i>ILLINOIS COMPETITIVE FREIGHT PROGRAM PROJECT.</i>	RECONSTRUCTION	\$5,116,000	TAZEWELL	1	2020
		RECONSTRUCTION - PAVEMENTS				
E 725TH ST MAY RD E 1800TH ST	E 725TH ST: N 1850TH RD TO .2 MI N OF N 1500TH RD; MAY RD: ILL 110 TO W AIRPORT RD; E 1800TH ST: N 1450TH RD TO .1 MI N OF N 1300TH RD Miles = 13.40	BIT SURFACE TREATMENT-A2	\$400,000	MCDONOUGH	2	2020
		PRESERVATION - PAVEMENTS				
FURROW RD	AT LOST CREEK 0.5 MI E OF SOUTH PEKIN	BRIDGE REPLACEMENT	\$1,000,000	TAZEWELL	3	2021-2025
		RECONSTRUCTION - BRIDGES				
FURROW RD	AT LOST CREEK 0.5 MI E OF SOUTH PEKIN	CONSTRUCTION ENGINEERING	\$48,000	TAZEWELL	3	2021-2025
		RECONSTRUCTION - BRIDGES				
GLEN AVE	SHERIDAN RD TO KNOXVILLE AVE Miles = 0.51	RECONSTRUCTION	\$1,968,000	PEORIA	1	2021-2025
		RECONSTRUCTION - PAVEMENTS				

**FY 2020-2023 Rebuild Illinois
Highway Improvement Program
District 4
Local Highways**

Route / Street	Location	Improvements	Est. Cost	County	MYP Years	
		TAMP Category			Past	Current
MAXWELL RD	OVER C&NW RR	BRIDGE REHABILITATION	\$2,250,000	PEORIA	1	2021-2025
ILLINOIS SPECIAL BRIDGE PROGRAM LOCAL PROJECT; CONTINGENT UPON JOINT FUNDING AGREEMENT BETWEEN IDOT, RAILROAD AND LOCAL AGENCY.						
		REHABILITATION - BRIDGES				
MAXWELL RD	OVER C&NW RR	CONSTRUCTION ENGINEERING	\$168,000	PEORIA	1	2021-2025
ILLINOIS SPECIAL BRIDGE PROGRAM LOCAL PROJECT; CONTINGENT UPON JOINT FUNDING AGREEMENT BETWEEN IDOT, RAILROAD AND LOCAL AGENCY.						
		REHABILITATION - BRIDGES				
N 2100 RD	AT N FORK CROOKED CREEK 4.3 MI E OF ILL 110 / US 67	BRIDGE REPLACEMENT	\$500,000	MCDONOUGH	2	2021-2025
		RECONSTRUCTION - BRIDGES				
N 2100 RD	AT N FORK CROOKED CREEK 4.3 MI E OF ILL 110 / US 67	CONSTRUCTION ENGINEERING	\$40,000	MCDONOUGH	2	2021-2025
		RECONSTRUCTION - BRIDGES				
N ALLEN RD	WALTON RD TO 0.2 MI S OF ALTORFER DR Miles = 0.50	STANDARD OVERLAY	\$740,000	PEORIA	1	2021-2025
		REHABILITATION - PAVEMENTS				
N SEVILLE RD	AT SHAW CREEK	BRIDGE REPLACEMENT	\$950,000	FULTON	2	2021-2025
		RECONSTRUCTION - BRIDGES				

**FY 2020-2023 Rebuild Illinois
Highway Improvement Program
District 4
Local Highways**

Route / Street	Location	Improvements	Est. Cost	County	MYP Years	
		TAMP Category			Past	Current
N SEVILLE RD	AT SHAW CREEK	CONSTRUCTION ENGINEERING	\$80,000	FULTON	2	2021-2025
		RECONSTRUCTION - BRIDGES				
N VALLEY RD 400 N RD	AT CAMP RUN CREEK	BRIDGE REPLACEMENT	\$1,728,000	STARK	2	2021-2025
	ILLINOIS SPECIAL BRIDGE PROGRAM LOCAL PROJECT; CONTINGENT UPON LOCAL AGENCY PROVIDING MATCHING FUNDS.					
		RECONSTRUCTION - BRIDGES				
S JOHNSON ST	GRANT ST TO HARMONY LN Miles = 0.54	RECONSTRUCTION	\$2,240,000	MCDONOUGH	1	2021-2025
		RECONSTRUCTION - PAVEMENTS				
S SEMINARY ST	E BERRIEN ST TO S FIFTH ST Miles = 0.66	RECONSTRUCTION	\$2,900,000	KNOX	2	2020
		RECONSTRUCTION - PAVEMENTS				
TOBOGGAN AVE	AT DRAINAGE DITCH 2.3 MI E OF GREEN VALLEY	BRIDGE REPLACEMENT	\$500,000	TAZEWELL	3	2020
		RECONSTRUCTION - BRIDGES				
TOBOGGAN AVE	AT DRAINAGE DITCH 2.3 MI E OF GREEN VALLEY	CONSTRUCTION ENGINEERING	\$24,000	TAZEWELL	3	2020
		RECONSTRUCTION - BRIDGES				

**FY 2020-2023 Rebuild Illinois
Highway Improvement Program
District 4
Local Highways**

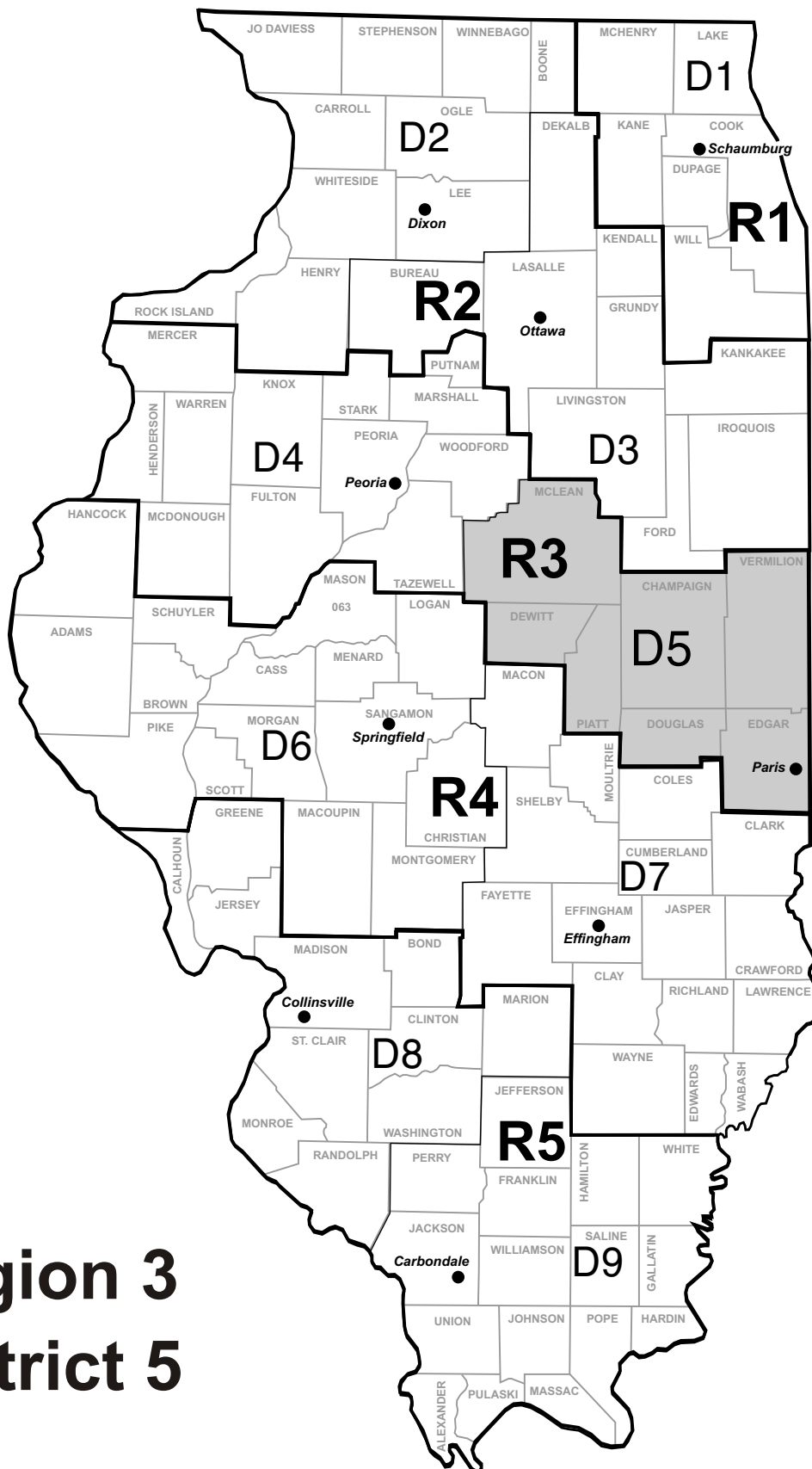
Route / Street	Location	Improvements	Est. Cost	County	MYP Years	
		TAMP Category			Past	Current
TR 7C STREITMATTER RD	AT BRANCH SPOON RIVER 1.6 MI SE OF DUNCAN	BRIDGE REPLACEMENT	\$800,000	PEORIA	3	2020
		RECONSTRUCTION - BRIDGES				
VARIOUS	VARIOUS LOCATIONS IN HENDERSON CO Miles = 5.00	BIT SURFACE TREATMENT-A1 CRACK & JOINT SEALING	\$250,000	HENDERSON	2	2020
		PRESERVATION - PAVEMENTS				
VARIOUS	VARIOUS LOCATIONS IN MERCER CO Miles = 10.00	BIT SURFACE TREATMENT-A1 BIT SURFACE TREATMENT-A2	\$800,000	MERCER	2	2021-2025
		PRESERVATION - PAVEMENTS				
VARIOUS	VARIOUS LOCATIONS IN HENDERSON CO Miles = 5.00	BIT SURFACE TREATMENT-A1	\$250,000	HENDERSON	1	2021-2025
		PRESERVATION - PAVEMENTS				
VARIOUS	VARIOUS LOCATIONS IN HENDERSON CO Miles = 5.00	BIT SURFACE TREATMENT-A2	\$250,000	HENDERSON	2	2020
		PRESERVATION - PAVEMENTS				
VARIOUS	VARIOUS LOCATIONS IN WARREN CO Miles = 5.00	CAPE SEAL	\$600,000	WARREN	3	2021-2025
		PRESERVATION - PAVEMENTS				

**FY 2020-2023 Rebuild Illinois
Highway Improvement Program
District 4
Local Highways**

Route / Street	Location	Improvements	Est. Cost	County	MYP Years	
		TAMP Category			Past	Current
VARIOUS	VARIOUS LOCATIONS IN MCDONOUGH CO Miles = 5.00	BIT SURFACE TREATMENT-A1 BIT SURFACE TREATMENT-A2	\$400,000	MCDONOUGH	2	2020
		PRESERVATION - PAVEMENTS				
VARIOUS	VARIOUS LOCATIONS IN MCDONOUGH CO Miles = 10.00	BIT SURFACE TREATMENT-A1 BIT SURFACE TREATMENT-A2	\$800,000	MCDONOUGH	2	2021-2025
		PRESERVATION - PAVEMENTS				
W HARLEM AVE	US 34 TO N MAIN ST Miles = 0.77	RECONSTRUCTION SIDEWALKS DRAINAGE	\$2,600,000	WARREN	2	2021-2025
		RECONSTRUCTION - PAVEMENTS				
W HARLEM AVE	US 34 TO N MAIN ST	CONSTRUCTION ENGINEERING	\$288,000	WARREN	2	2021-2025
		RECONSTRUCTION - PAVEMENTS				
WIGWAM HOLLOW RD	TOWER RD TO N OF JANA RD Miles = 0.84	RECONSTRUCTION	\$2,000,000	MCDONOUGH	3	2021-2025
		RECONSTRUCTION - PAVEMENTS				

Region 3

District 5



**TRANSPORTATION PROGRAM SUMMARY
ILLINOIS DEPARTMENT OF TRANSPORTATION
REGION 3, DISTRICT 5, PARIS**

Overview

Highway District 5 encompasses 7 counties in eastern Illinois and includes the cities of Bloomington-Normal, Champaign-Urbana, Clinton, Danville and Tuscola, plus many smaller communities which serve as satellites for the larger employment areas or as focal points of this farming area. The state highway system in District 5 consists of 1,296 miles of highways and 682 bridges, supporting 9.8 million vehicle miles of travel daily.

State Program

The program for state and local highways will average \$3.91 billion annually for the FY 2020-2025 period. Approximately \$780 million will be provided during FY 2020-2025 for improvements to state highways in District 5. The following table summarizes anticipated accomplishments on the state highway system in District 5 during this time frame.

FY 2020-2025 Programmed Improvements

<u>Roadway Maintenance</u>	
Interstate NHS (miles)	58
Non-Interstate NHS (miles)	92
Non-NHS Marked (miles)	220
Non-NHS Unmarked (miles)	65
<u>Bridges</u>	
Interstate NHS (Sq. Ft.)	269,921
Non-Interstate NHS (Sq. Ft.)	67,932
Non-NHS Marked (Sq. Ft.)	49,470
Non-NHS Unmarked (Sq. Ft.)	159,387
<u>Safety/System Modernization</u>	
Interstate NHS (miles)	0
Non-Interstate NHS (miles)	0
Non-NHS Marked (miles)	0
Non-NHS Unmarked (miles)	0
Safety Locations (number)	23
<u>System Expansion</u>	
Interstate NHS (miles)	0
Non-Interstate NHS (miles)	0
Non-NHS Marked (miles)	0
Non-NHS Unmarked (miles)	0
New Bridges (Sq. Ft.)	154,215
<u>Preservation</u>	
Roads & Bridges (\$M)	77.856

Major Highway projects of interest that are tentatively scheduled during the FY 2020-2025 time frame include:

- **Interstate 55 from south of Lexington to Livingston County line in McLean County.** Resurfacing on 11.6 miles (including ramp repair) is programmed in FY 2020 at a cost of \$14.6 million.

- **Interstate 55 Business (Veterans Parkway) from Commerce Parkway to 0.1 mile north of East Washington Street and from Clearwater Avenue to Old Route 66 and at Illinois 9 in Bloomington in McLean County.** Resurfacing on 4.7 miles, ADA improvements and engineering for continuation of a feasibility study at Illinois 9 are programmed during FY 2021-2025 at a cost of \$10.9 million.
- **Interstate 57 at Interstate 74 Interchange in Champaign County.** Interchange reconstruction, new bridges, a bridge replacement, a culvert replacement, a new culvert, utility adjustments and construction engineering are programmed during FY 2020-2025 at a cost of \$120.2 million. Of this total, utility adjustments are programmed in FY 2020 at a cost of \$300,000. *This project has been approved for Illinois Special Bridge Program funding.*
- **Interstate 57 under US 150 and Mattis Avenue and Interstate 74 under Mattis Avenue northwest of Champaign in Champaign County.** Bridge replacements, utility adjustments, land acquisition and construction engineering are programmed in FY 2020 at a cost of \$28.2 million. *This project has been approved for Illinois Special Bridge Program funding.*
- **Interstate 74 over Market Street and at Illinois Central Railroad and Township Road 158 in Champaign County.** Bridge superstructure replacement and construction engineering are programmed in FY 2020 at a cost of \$29.9 million. *This project has been approved for Illinois Special Bridge Program funding.*
- **Interstate 74 from US 150 west of Danville to Vermilion River in Vermilion County.** Reconstruction on 5.8 miles, engineering for location, environmental and design studies, engineering for contract plans, a bridge deck overlay, bridge deck repairs and bridge repair are programmed during FY 2020-2025 at a cost of \$31.1 million. Of this total, engineering for location, environmental and design studies and engineering for contract plans are programmed in FY 2020 at a cost of \$1.5 million.
- **Interstate 74 at Salt Fork Vermilion River west of Danville in Vermilion County.** Bridge superstructure replacement, median crossover and construction engineering are programmed during FY 2021-2025 at a cost of \$19.5 million. *This project has been approved for Illinois Special Bridge Program funding.*
- **Illinois 9/US 150 from east of Interstate 74 to Royal Pointe Drive in Bloomington and from Locust Street to Towanda Avenue in Bloomington.** Resurfacing on 6.9 miles, ADA improvements and engineering for contract plans are programmed during FY 2020-2025 at a cost of \$10.6 million. Of this total, engineering for contract plans is programmed in FY 2020 at a cost of \$1 million.
- **Illinois 133 from US 45 in Arcola to Illinois 16 in Paris and US 45 from Madison Street to Illinois 133 in Douglas and Edgar Counties.** Resurfacing on 28.4 miles, ADA improvements, engineering for location, environmental and design studies and engineering for contract plans are programmed during FY 2020-2025 at a cost of \$11.4 million. Of this total, resurfacing on 2 miles on Illinois 133 from US 45 in Arcola to 0.5 mile east of Interstate 57 and US 45 from Madison Street to Illinois 133 and ADA improvements are programmed in FY 2020 at a cost of \$1.5 million.

**FY 2020-2025 Rebuild Illinois
Highway Improvement Program
District 5
State Highways**

Route / Street	Location	Improvements	Est. Cost	County	MYP Years	
		TAMP Category			Past	Current
I 39 US 51	2100 N TO 2200 N AT HUDSON	BRIDGE DECK OVERLAY	\$3,800,000	MCLEAN	1	2020
		PRESERVATION - BRIDGES				
I 55	LOGAN CO LINE TO 1.8 MI S OF SHIRLEY Miles = 10.67	STANDARD OVERLAY	\$9,700,000	MCLEAN	1	2021-2025
		PRESERVATION - PAVEMENTS				
Roadway Information						
<u>Miles</u>	<u>AADT</u>	<u>Truck Pct</u>	<u>NHS</u>			
10.67	25,278	29.3	Y			
I 55 I 74 US 51	LOGAN CO LINE TO 1.8 MI S OF SHIRLEY	P.E. (PHASE I) P.E. (PHASE II)	\$500,000	MCLEAN	1	2021-2025
		PRESERVATION - PAVEMENTS				
I 55	AT FUNKS GROVE REST AREA	BRIDGE DECK OVERLAY BRIDGE REPAIR	\$2,000,000	MCLEAN	2	2021-2025
		PRESERVATION - BRIDGES				
I 55	FUNKS GROVE REST AREA	REST AREA IMPROVEMENT	\$1,440,000	MCLEAN	1	2020
		MISCELLANEOUS IMPROVEMENTS				

**FY 2020-2025 Rebuild Illinois
Highway Improvement Program
District 5
State Highways**

Route / Street	Location	Improvements	Est. Cost	County	MYP Years	
		TAMP Category			Past	Current
I 55	1.8 MI S OF SHIRLEY TO I-55/74 INTCHG SW OF BLOOMINGTON Miles = 3.83	STANDARD OVERLAY	\$5,750,000	MCLEAN	1	2021-2025
Roadway Information		REHABILITATION - PAVEMENTS				
<u>Miles</u>	<u>AADT</u>	<u>Truck Pct</u>	<u>NHS</u>			
3.83	24,442	31.5	Y			
I 55	FOX CREEK RD TO SUGAR CREEK	ULTRA-THIN BND WR COURSE	\$6,285,000	MCLEAN	1	2020
I 74						
US 51		MAINTENANCE - PAVEMENTS				
I 55	S OF LEXINGTON TO LIVINGSTON CO LINE Miles = 11.63	DESIGNED OVERLAY RAMP REPAIR	\$14,600,000	MCLEAN	5	2020
Roadway Information		REHABILITATION - PAVEMENTS				
<u>Miles</u>	<u>AADT</u>	<u>Truck Pct</u>	<u>NHS</u>			
10.05	26,205	25.9	Y			
I 55	N OF LEXINGTON TO LIVINGSTON CO LINE	BRIDGE DECK OVERLAY	\$3,800,000	MCLEAN	1	2021-2025
		PRESERVATION - BRIDGES				
I 55 BUS VETERANS PKWY	0.1 MI W OF MORRIS AVE TO 0.3 MI W OF US 51 BUS IN BLOOMINGTON Miles = 0.50	STANDARD OVERLAY	\$516,000	MCLEAN	1	2020
Roadway Information		PRESERVATION - PAVEMENTS				
<u>Miles</u>	<u>AADT</u>	<u>Truck Pct</u>	<u>NHS</u>			
0.50	19,180	5.3	Y			

**FY 2020-2025 Rebuild Illinois
Highway Improvement Program
District 5
State Highways**

Route / Street	Location	Improvements	Est. Cost	County	MYP Years	
		TAMP Category			Past	Current
I 55 BUS VETERANS PKWY	COMMERCE PKWY TO 0.1 MI N OF E WASHINGTON ST Miles = 2.49	STANDARD OVERLAY ADA IMPROVEMENTS REHABILITATION - PAVEMENTS	\$5,850,000	MCLEAN	5	2021-2025
Roadway Information						
<u>Miles</u>	<u>AADT</u>	<u>Truck Pct</u>	<u>NHS</u>			
2.49	30,469	5.1	Y			
I 55 BUS VETERANS PKWY	AT ILL 9 IN BLOOMINGTON	P.E. (FEASIBILITY STUDY) MISCELLANEOUS IMPROVEMENTS	\$600,000	MCLEAN	2	2021-2025
I 55 BUS VETERANS PKWY	CLEARWATER AVE TO OLD RTE 66 Miles = 2.23	STANDARD OVERLAY ADA IMPROVEMENTS REHABILITATION - PAVEMENTS	\$4,425,000	MCLEAN	4	2021-2025
Roadway Information						
<u>Miles</u>	<u>AADT</u>	<u>Truck Pct</u>	<u>NHS</u>			
2.23	33,713	5.3	Y			
I 57	COLES CO LINE TO 0.3 MI N OF US 36 Miles = 10.48	DESIGNED OVERLAY REHABILITATION - PAVEMENTS	\$14,150,000	DOUGLAS	1	2021-2025
Roadway Information						
<u>Miles</u>	<u>AADT</u>	<u>Truck Pct</u>	<u>NHS</u>			
10.48	21,485	30.3	Y			
I 57	OVER US 45 AT PESOTUM	BRIDGE SUPERSTRUCTURE REHABILITATION - BRIDGES	\$3,650,000	CHAMPAIGN	3	2021-2025
				Structure Information		
				<u>Str Number</u>	<u>AADT</u>	<u>Truck Pct</u> <u>NHS</u>
				0100198	11,400	31 Y
				0100199	11,550	30 Y

**FY 2020-2025 Rebuild Illinois
Highway Improvement Program
District 5
State Highways**

Route / Street	Location	Improvements	Est. Cost	County	MYP Years	
		TAMP Category			Past	Current
I 57	UNDER CH 17 1.8 MI E OF SADORUS	BRIDGE SUPERSTRUCTURE	\$2,000,000	CHAMPAIGN	2	2021-2025
		REHABILITATION - BRIDGES		Structure Information <u>Str Number</u> <u>AADT</u> <u>Truck Pct</u> <u>NHS</u> 0100124 1,000 8 N		
I 57	UNDER CH 17 1.8 MI E OF SADORUS	P.E. (PHASE I) P.E. (PHASE II)	\$300,000	CHAMPAIGN	1	2020
		REHABILITATION - BRIDGES				
I 57	AT CURTIS RD SW OF CHAMPAIGN	PEDESTRIAN OVERPASS	\$1,450,000	CHAMPAIGN	16	2021-2025
		MISCELLANEOUS IMPROVEMENTS				
I 57	UNDER KIRBY AVE W OF CHAMPAIGN	BRIDGE REPLACEMENT	\$4,175,000	CHAMPAIGN	5	2021-2025
		RECONSTRUCTION - BRIDGES		Structure Information <u>Str Number</u> <u>AADT</u> <u>Truck Pct</u> <u>NHS</u> 0100103 8,700 3 N		
I 57	UNDER KIRBY AVE W OF CHAMPAIGN	P.E. (PHASE I) P.E. (PHASE II)	\$750,000	CHAMPAIGN	1	2021-2025
		RECONSTRUCTION - BRIDGES				
I 57	UNDER KIRBY AVE W OF CHAMPAIGN	LAND ACQUISITION	\$50,000	CHAMPAIGN	1	2021-2025
		RECONSTRUCTION - BRIDGES				

**FY 2020-2025 Rebuild Illinois
Highway Improvement Program
District 5
State Highways**

Route / Street	Location	Improvements	Est. Cost	County	MYP Years	
		TAMP Category			Past	Current
I 57	UNDER KIRBY AVE W OF CHAMPAIGN	UTILITY ADJUSTMENT	\$500,000	CHAMPAIGN	1	2021-2025
		RECONSTRUCTION - BRIDGES				
I 57	UNDER US 150 NW OF CHAMPAIGN	BRIDGE REPLACEMENT	\$6,683,000	CHAMPAIGN	4	2020
	ILLINOIS SPECIAL BRIDGE PROGRAM PROJECT.	RECONSTRUCTION - BRIDGES				
				Structure Information		
				<u>Str Number</u> <u>AADT</u> <u>Truck Pct</u> <u>NHS</u>		
				0100050 7,400 12 N		
I 57 I 74	AT I-74 INTCHG	INTERCHANGE RECONSTRUCTION BRIDGE (NEW) CULVERT REPLACEMENT CULVERT (NEW) BRIDGE REPLACEMENT	\$114,350,000	CHAMPAIGN	4	2021-2025
	ILLINOIS SPECIAL BRIDGE PROGRAM PROJECT.	RECONSTRUCTION - PAVEMENTS				
I 57 I 74	AT I-74 INTCHG	UTILITY ADJUSTMENT	\$300,000	CHAMPAIGN	1	2020
	ILLINOIS SPECIAL BRIDGE PROGRAM PROJECT.	RECONSTRUCTION - PAVEMENTS				
I 57 I 74	AT I-74 INTCHG	CONSTRUCTION ENGINEERING	\$5,500,000	CHAMPAIGN	4	2021-2025
	ILLINOIS SPECIAL BRIDGE PROGRAM PROJECT.	RECONSTRUCTION - PAVEMENTS				

**FY 2020-2025 Rebuild Illinois
Highway Improvement Program
District 5
State Highways**

Route / Street		Location	Improvements	Est. Cost	County	MYP Years	
			TAMP Category			Past	Current
I 57		AT I-74 INTCHG	P.E. (PHASE II)	\$400,000	CHAMPAIGN	1	2020
I 74			P.E. (CONSULTANT PLANS)				
			RECONSTRUCTION - PAVEMENTS				
I 57		UNDER MATTIS AVE NW OF CHAMPAIGN	BRIDGE REPLACEMENT	\$18,875,000	CHAMPAIGN	5	2020
			ILLINOIS SPECIAL BRIDGE PROGRAM PROJECT.				
			RECONSTRUCTION - BRIDGES				
					Structure Information		
					Str Number	AADT	Truck Pct NHS
					0100100	5,800	11 N
					0100270	17,100	6 N
I 57		I-57: UNDER MATTIS AVE & UNDER US 150; I-74: UNDER MATTIS AVE	LAND ACQUISITION	\$457,000	CHAMPAIGN	1	2020
I 74							
			ILLINOIS SPECIAL BRIDGE PROGRAM PROJECT.				
			RECONSTRUCTION - BRIDGES				
I 57		I-57: UNDER MATTIS AVE & UNDER US 150; I-74: UNDER MATTIS AVE	UTILITY ADJUSTMENT	\$1,185,000	CHAMPAIGN	1	2020
I 74							
			ILLINOIS SPECIAL BRIDGE PROGRAM PROJECT.				
			RECONSTRUCTION - BRIDGES				
I 57		I-57: UNDER MATTIS AVE & UNDER US 150; I-74: UNDER MATTIS AVE	CONSTRUCTION ENGINEERING	\$1,000,000	CHAMPAIGN	5	2020
I 74							
			ILLINOIS SPECIAL BRIDGE PROGRAM PROJECT.				
			RECONSTRUCTION - BRIDGES				

**FY 2020-2025 Rebuild Illinois
Highway Improvement Program
District 5
State Highways**

Route / Street	Location	Improvements	Est. Cost	County	MYP Years	
		TAMP Category			Past	Current
I 57	2 MI S OF THOMASBORO TO US 136 AT RANTOUL Miles = 6.91	DESIGNED OVERLAY	\$11,000,000	CHAMPAIGN	3	2021-2025
Roadway Information		REHABILITATION - PAVEMENTS				
<u>Miles</u>	<u>AADT</u>	<u>Truck Pct</u>	<u>NHS</u>			
6.91	22,400	31.0	Y			
I 57	AT CR 2500N W OF THOMASBORO	BRIDGE SUPERSTRUCTURE	\$1,800,000	CHAMPAIGN	2	2021-2025
		REHABILITATION - BRIDGES				
				Structure Information		
				<u>Str Number</u>	<u>AADT</u>	<u>Truck Pct NHS</u>
				0100156	1,600	10 N
I 72	UNDER BRIDGE ST 0.5 MI W OF MONTICELLO	P.E. (PHASE I) P.E. (PHASE II)	\$500,000	PIATT	1	2021-2025
		REHABILITATION - BRIDGES				
I 72	UNDER BRIDGE ST 0.5 MI W OF MONTICELLO	BRIDGE SUPERSTRUCTURE	\$3,200,000	PIATT	1	2021-2025
		REHABILITATION - BRIDGES				
				Structure Information		
				<u>Str Number</u>	<u>AADT</u>	<u>Truck Pct NHS</u>
				0740065	1,400	10 Y
I 72	OVER NS RR N OF MONTICELLO	BRIDGE SUPERSTRUCTURE	\$3,960,000	PIATT	10	2021-2025
		REHABILITATION - BRIDGES				
				Structure Information		
				<u>Str Number</u>	<u>AADT</u>	<u>Truck Pct NHS</u>
				0740069	6,200	24 Y
				0740070	6,200	24 Y

**FY 2020-2025 Rebuild Illinois
Highway Improvement Program
District 5
State Highways**

Route / Street	Location	Improvements	Est. Cost	County	MYP Years	
		TAMP Category			Past	Current
I 72	WHITE HEATH RD 4.3 MI W OF CHAMPAIGN CO LINE	BRIDGE SUPERSTRUCTURE	\$3,200,000	PIATT	9	2021-2025
		REHABILITATION - BRIDGES		Structure Information <u>Str Number</u> <u>AADT</u> <u>Truck Pct</u> <u>NHS</u> 0740026 900 5 N		
I 72	WHITE HEATH RD NE OF WHITE HEATH TO I-57 W OF CHAMPAIGN Miles = 11.00	STANDARD OVERLAY MICROSURFACING 2 PASS	\$14,000,000	PIATT CHAMPAIGN	1	2020
		PRESERVATION - PAVEMENTS				
Roadway Information <u>Miles</u> <u>AADT</u> <u>Truck Pct</u> <u>NHS</u> 8.39 16,612 18.7 Y 2.61 15,658 21.6 Y						
I 72	UNDER ILL 47 NE OF SEYMOUR DIVISION ST	BRIDGE DECK REPAIRS	\$500,000	CHAMPAIGN	1	2020
		MAINTENANCE - BRIDGES				
I 72	UNDER STALEY RD W OF CHAMPAIGN	BRIDGE REPLACEMENT	\$4,000,000	CHAMPAIGN	12	2021-2025
		RECONSTRUCTION - BRIDGES		Structure Information <u>Str Number</u> <u>AADT</u> <u>Truck Pct</u> <u>NHS</u> 0100168 8,000 9 N		
I 72	OVER I-57 W OF CHAMPAIGN	BRIDGE SUPERSTRUCTURE	\$4,550,000	CHAMPAIGN	1	2021-2025
		REHABILITATION - BRIDGES		Structure Information <u>Str Number</u> <u>AADT</u> <u>Truck Pct</u> <u>NHS</u> 0100034 8,500 17 Y 0100035 8,500 17 Y		

**FY 2020-2025 Rebuild Illinois
Highway Improvement Program
District 5
State Highways**

Route / Street	Location	Improvements	Est. Cost	County	MYP Years	
		TAMP Category			Past	Current
I 72	OVER I-57 W OF CHAMPAIGN	P.E. (PHASE I) P.E. (PHASE II) REHABILITATION - BRIDGES	\$500,000	CHAMPAIGN	1	2021-2025
I 74	TR 90 S OF CARLOCK TO I-55 N OF NORMAL Miles = 7.05	STANDARD OVERLAY REHABILITATION - PAVEMENTS	\$9,520,000	MCLEAN	2	2021-2025
Roadway Information						
<u>Miles</u>	<u>AADT</u>	<u>Truck Pct</u>	<u>NHS</u>			
7.05	27,954	17.0	Y			
I 74	US 51 BUS S OF BLOOMINGTON TO CH 36 INTCHG AT DOWNS Miles = 8.64	STANDARD OVERLAY PATCHING DRAINAGE GUARDRAIL IMPACT ATTENUATORS REHABILITATION - PAVEMENTS	\$7,770,000	MCLEAN	1	2021-2025
Roadway Information						
<u>Miles</u>	<u>AADT</u>	<u>Truck Pct</u>	<u>NHS</u>			
6.85	21,337	33.8	Y			
I 74	UNDER US 136 SE OF LEROY	BRIDGE NEW DECK BRIDGE BEAM REPLACEMENT REHABILITATION - BRIDGES	\$3,000,000	MCLEAN	1	2021-2025
				Structure Information		
				<u>Str Number</u>	<u>AADT</u>	<u>Truck Pct</u> <u>NHS</u>
				0570135	1,450	26 Y
I 74	UNDER CH 29, CH 30 & CH 36 E OF US 51	BRIDGE NEW DECK REHABILITATION - BRIDGES	\$5,500,000	MCLEAN	1	2021-2025
				Structure Information		
				<u>Str Number</u>	<u>AADT</u>	<u>Truck Pct</u> <u>NHS</u>
				0570127	3,150	11 N
				0570122	1,800	3 N
				0570124	1,650	22 N

**FY 2020-2025 Rebuild Illinois
Highway Improvement Program
District 5
State Highways**

Route / Street	Location	Improvements	Est. Cost	County	MYP Years	
		TAMP Category			Past	Current
I 74	UNDER ILL 54 AT FARMER CITY	BRIDGE SUPERSTRUCTURE	\$3,465,000	DEWITT	1	2021-2025
		REHABILITATION - BRIDGES		Structure Information <u>Str Number</u> <u>AADT</u> <u>Truck Pct</u> <u>NHS</u> 0200034 3,450 21 N		
I 74	1.3 MI W OF CHAMPAIGN CO LINE TO 0.2 MI W OF ILL 47 INTCHG IN MAHOMET Miles = 5.24	DESIGNED OVERLAY	\$4,050,000	CHAMPAIGN PIATT	1	2020
		REHABILITATION - PAVEMENTS				
Roadway Information						
<u>Miles</u>	<u>AADT</u>	<u>Truck Pct</u>	<u>NHS</u>			
3.25	22,700	32.6	Y			
1.99	22,700	32.6	Y			
I 74	PROSPECT AVE IN CHAMPAIGN TO UNIVERSITY AVE IN URBANA Miles = 4.63	MICROSURFACING 2 PASS STANDARD OVERLAY	\$2,400,000	CHAMPAIGN	1	2020
		PRESERVATION - PAVEMENTS				
Roadway Information						
<u>Miles</u>	<u>AADT</u>	<u>Truck Pct</u>	<u>NHS</u>			
0.86	52,673	15.2	Y			
3.77	44,661	17.6	Y			
I 74	OVER MARKET ST IN CHAMPAIGN	BRIDGE SUPERSTRUCTURE	\$2,840,000	CHAMPAIGN	2	2020
		REHABILITATION - BRIDGES		Structure Information <u>Str Number</u> <u>AADT</u> <u>Truck Pct</u> <u>NHS</u> 0100020 63,100 13 Y		
I 74	AT IC RR & TR 158 IN CHAMPAIGN	BRIDGE SUPERSTRUCTURE	\$23,517,000	CHAMPAIGN	3	2020
	ILLINOIS SPECIAL BRIDGE PROGRAM PROJECT.	REHABILITATION - BRIDGES		Structure Information <u>Str Number</u> <u>AADT</u> <u>Truck Pct</u> <u>NHS</u> 0100021 63,100 13 Y		

**FY 2020-2025 Rebuild Illinois
Highway Improvement Program
District 5
State Highways**

Route / Street		Location	Improvements	Est. Cost	County	MYP Years		
			TAMP Category			Past	Current	
I	74	AT IC RR & TR 158 & MARKET ST IN CHAMPAIGN	CONSTRUCTION ENGINEERING	\$3,500,000	CHAMPAIGN	2	2020	
ILLINOIS SPECIAL BRIDGE PROGRAM PROJECT.			REHABILITATION - BRIDGES					
I	74	SALINE BRANCH 1 MI E OF US 45; OVER I-74 E OF URBANA	BRIDGE DECK OVERLAY	\$3,200,000	CHAMPAIGN	1	2021-2025	
			PRESERVATION - BRIDGES					
I	74	HIGHCROSS RD E OF URBANA TO UP RR 1.5 MI E OF ST JOSEPH	BRIDGE DECK OVERLAY BRIDGE DECK REPAIRS	\$1,955,000	CHAMPAIGN	4	2020	
			PRESERVATION - BRIDGES					
I	74	STONY CREEK 2.4 MI E OF ILL 49	BRIDGE SUPERSTRUCTURE	\$4,600,000	VERMILION	1	2021-2025	
			REHABILITATION - BRIDGES		Structure Information			
					Str Number	AADT	Truck Pct	NHS
					0920001	13,100	29	Y
					0920002	13,100	29	Y
I	74	2.1 MI NE OF MUNCIE	BRIDGE REPLACEMENT	\$2,500,000	VERMILION	2	2021-2025	
			RECONSTRUCTION - BRIDGES		Structure Information			
					Str Number	AADT	Truck Pct	NHS
					0920148	75	2	N

**FY 2020-2025 Rebuild Illinois
Highway Improvement Program
District 5
State Highways**

Route / Street		Location	Improvements	Est. Cost	County	MYP Years	
			TAMP Category			Past	Current
I	74	US 150 W OF DANVILLE TO VERMILION RIVER IN DANVILLE Miles = 5.80	RECONSTRUCTION	\$23,000,000	VERMILION	6	2021-2025
Roadway Information			RECONSTRUCTION - PAVEMENTS				
Miles	AADT	Truck Pct	NHS				
5.80	24,877	31.6	Y				
I	74	US 150 W OF DANVILLE TO VERMILION RIVER IN DANVILLE	BRIDGE DECK OVERLAY BRIDGE DECK REPAIRS BRIDGE REPAIR	\$5,080,000	VERMILION	2	2021-2025
			PRESERVATION - BRIDGES				
I	74	US 150 W OF DANVILLE TO VERMILION RIVER IN DANVILLE	P.E. (PHASE I) P.E. (PHASE II)	\$1,500,000	VERMILION	1	2020
			RECONSTRUCTION - PAVEMENTS				
I	74	US 150 W OF DANVILLE TO VERMILION RIVER IN DANVILLE	P.E. (PHASE I) P.E. (PHASE II)	\$1,500,000	VERMILION	1	2021-2025
			RECONSTRUCTION - PAVEMENTS				
I	74	SALT FORK VERMILION RIVER W OF DANVILLE	BRIDGE SUPERSTRUCTURE MEDIAN CROSSOVER	\$17,750,000	VERMILION	5	2021-2025
ILLINOIS SPECIAL BRIDGE PROGRAM PROJECT.			REHABILITATION - BRIDGES				
			Structure Information				
			Str Number	AADT	Truck Pct	NHS	
			0920006	12,050	32	Y	
			0920007	12,050	32	Y	

**FY 2020-2025 Rebuild Illinois
Highway Improvement Program
District 5
State Highways**

Route / Street	Location	Improvements	Est. Cost	County	MYP Years	
		TAMP Category			Past	Current
I 74	SALT FORK VERMILION RIVER W OF DANVILLE	CONSTRUCTION ENGINEERING	\$1,736,000	VERMILION	5	2021-2025
	ILLINOIS SPECIAL BRIDGE PROGRAM PROJECT.					
		REHABILITATION - BRIDGES				
I 74	UNDER TILTON RD IN TILTON	BRIDGE REPLACEMENT	\$4,500,000	VERMILION	17	2021-2025
		RECONSTRUCTION - BRIDGES				
				Structure Information		
				<u>Str Number</u> <u>AADT</u> <u>Truck Pct</u> <u>NHS</u>		
				0920087 1,550 2 N		
I 74	UNDER TILTON RD IN TILTON	P.E. (PHASE I) P.E. (PHASE II)	\$500,000	VERMILION	2	2020
		RECONSTRUCTION - BRIDGES				
I 74	VERMILION RIVER IN DANVILLE TO INDIANA STATE LINE Miles = 4.58	DESIGNED OVERLAY UNDERDRAINS RAMP REPAIR	\$9,649,000	VERMILION	4	2021-2025
		REHABILITATION - PAVEMENTS				
				Roadway Information		
				<u>Miles</u> <u>AADT</u> <u>Truck Pct</u> <u>NHS</u>		
				4.58 19,629 39.2 Y		
I 74	UNDER PERRYSVILLE RD IN DANVILLE	BRIDGE REPLACEMENT	\$4,300,000	VERMILION	8	2021-2025
		RECONSTRUCTION - BRIDGES				
				Structure Information		
				<u>Str Number</u> <u>AADT</u> <u>Truck Pct</u> <u>NHS</u>		
				0920084 1,300 3 N		

**FY 2020-2025 Rebuild Illinois
Highway Improvement Program
District 5
State Highways**

Route / Street	Location	Improvements	Est. Cost	County	MYP Years	
		TAMP Category			Past	Current
I 74	OVER GRIFFIN ST & STONY CREEK IN DANVILLE	BRIDGE REPLACEMENT BRIDGE DECK REPAIRS	\$6,000,000	VERMILION	4	2021-2025
		RECONSTRUCTION - BRIDGES		Structure Information <u>Str Number</u> <u>AADT</u> <u>Truck Pct</u> <u>NHS</u> 0920016 9,450 40 Y 0920017 9,450 40 Y		
I 74	OVER GRIFFIN ST & STONY CREEK IN DANVILLE	P.E. (PHASE I) P.E. (PHASE II)	\$500,000	VERMILION	1	2021-2025
		RECONSTRUCTION - BRIDGES				
I 74	AT LYNCH RD INTCHG	BRIDGE DECK OVERLAY BRIDGE DECK REPAIRS BRIDGE REPAIR	\$3,200,000	VERMILION	4	2021-2025
		PRESERVATION - BRIDGES				
US 24	WOODFORD CO LINE TO MCLEAN ST IN GRIDLEY Miles = 5.32	DESIGNED OVERLAY	\$2,030,000	MCLEAN	1	2021-2025
		REHABILITATION - PAVEMENTS				
Roadway Information <u>Miles</u> <u>AADT</u> <u>Truck Pct</u> <u>NHS</u> 5.32 3,800 21.1 Y						
US 24	INTERMITTENT STREAM 1 MI W OF CHENOA	BRIDGE REPLACEMENT	\$1,555,000	MCLEAN	10	2021-2025
		RECONSTRUCTION - BRIDGES		Structure Information <u>Str Number</u> <u>AADT</u> <u>Truck Pct</u> <u>NHS</u> 0570070 3,050 20 Y		

**FY 2020-2025 Rebuild Illinois
Highway Improvement Program
District 5
State Highways**

Route / Street		Location	Improvements	Est. Cost	County	MYP Years	
			TAMP Category			Past	Current
US 24		GRANT ST IN CHENOA TO LIVINGSTON CO LINE Miles = 6.83	STANDARD OVERLAY	\$2,220,000	MCLEAN	1	2021-2025
Roadway Information			REHABILITATION - PAVEMENTS				
Miles	AADT	Truck Pct	NHS				
6.83	4,288	19.5	Y				
US 24		UNKNOWN STREAM 0.5 MI E OF CHENOA	BRIDGE REPLACEMENT	\$1,700,000	MCLEAN	4	2021-2025
			RECONSTRUCTION - BRIDGES	Structure Information			
				Str Number	AADT	Truck Pct	NHS
				0570071	4,200	18	Y
US 36		MOULTRIE CO LINE TO US 45 W OF TUSCOLA Miles = 9.57	CAPE SEAL	\$1,265,000	PIATT DOUGLAS	1	2020
			PRESERVATION - PAVEMENTS				
US 45		PROSPECT AVE TO WRIGHT ST IN CHAMPAIGN	DESIGNED OVERLAY	\$1,075,000	CHAMPAIGN	4	2021-2025
US 150		Miles = 1.52	ADA IMPROVEMENTS				
SPRINGFIELD AVE							
WRIGHT ST							
Roadway Information			REHABILITATION - PAVEMENTS				
Miles	AADT	Truck Pct	NHS				
0.76	12,974	3.4	Y				
0.76	14,632	5.2	Y				
US 45		SPRINGFIELD AVE IN CHAMPAIGN TO CURTIS RD IN	DESIGNED OVERLAY	\$3,491,000	CHAMPAIGN	4	2021-2025
NEIL ST		SAVOY Miles = 3.06	ADA IMPROVEMENTS				
Roadway Information			REHABILITATION - PAVEMENTS				
Miles	AADT	Truck Pct	NHS				
3.06	21,644	2.9	Y				

**FY 2020-2025 Rebuild Illinois
Highway Improvement Program
District 5
State Highways**

Route / Street	Location	Improvements	Est. Cost	County	MYP Years	
		TAMP Category			Past	Current
US 45	I-57 AT PESOTUM TO US 36 AT TUSCOLA Miles = 8.27	DESIGNED OVERLAY	\$6,000,000	CHAMPAIGN DOUGLAS	1	2021-2025
Roadway Information		REHABILITATION - PAVEMENTS				
<u>Miles</u>	<u>AADT</u>	<u>Truck Pct</u>	<u>NHS</u>			
0.08	3,250	8.9	Y			
2.05	3,250	8.9	N			
6.14	3,304	10.1	N			
US 45	I-57 AT PESOTUM TO US 36 AT TUSCOLA	CULVERT REPLACEMENT	\$4,600,000	CHAMPAIGN DOUGLAS	1	2021-2025
		MISCELLANEOUS IMPROVEMENTS				
US 45	I-57 AT PESOTUM TO US 36 AT TUSCOLA	LAND ACQUISITION	\$500,000	CHAMPAIGN DOUGLAS	1	2021-2025
		REHABILITATION - PAVEMENTS				
US 45	I-57 AT PESOTUM TO US 36 AT TUSCOLA	P.E. (PHASE I) P.E. (PHASE II)	\$1,000,000	CHAMPAIGN DOUGLAS	1	2021-2025
		REHABILITATION - PAVEMENTS				
US 45	I-57 AT PESOTUM TO US 36 AT TUSCOLA	P.E. (PHASE I) P.E. (PHASE II)	\$1,000,000	CHAMPAIGN DOUGLAS	1	2021-2025
		REHABILITATION - PAVEMENTS				

**FY 2020-2025 Rebuild Illinois
Highway Improvement Program
District 5
State Highways**

Route / Street	Location	Improvements	Est. Cost	County	MYP Years	
		TAMP Category			Past	Current
US 45	I-57 AT PESOTUM TO US 36 AT TUSCOLA	UTILITY ADJUSTMENT	\$1,000,000	CHAMPAIGN DOUGLAS	1	2021-2025
		REHABILITATION - PAVEMENTS				
US 51 US 51 BUS	DITCH 0.1 MI N OF RAAB RD IN NORMAL	CULVERT REPLACEMENT	\$300,000	MCLEAN	1	2021-2025
		MISCELLANEOUS IMPROVEMENTS				
US 51 US 51 BUS	DITCH 0.1 MI N OF RAAB RD IN NORMAL	LAND ACQUISITION	\$50,000	MCLEAN	1	2021-2025
		MISCELLANEOUS IMPROVEMENTS				
US 51 US 51 BUS	DITCH 0.1 MI N OF RAAB RD IN NORMAL	UTILITY ADJUSTMENT	\$50,000	MCLEAN	1	2021-2025
		MISCELLANEOUS IMPROVEMENTS				
US 51	MCLEAN CO LINE TO MACON CO LINE Miles = 10.91	ULTRA-THIN BND WR COURSE	\$2,690,000	DEWITT	1	2021-2025
		PRESERVATION - PAVEMENTS				

**FY 2020-2025 Rebuild Illinois
Highway Improvement Program
District 5
State Highways**

Route / Street	Location	Improvements	Est. Cost	County	MYP Years	
		TAMP Category			Past	Current
US 51	MCLEAN CO LINE TO MACON CO LINE Miles = 3.47	STANDARD OVERLAY	\$1,820,000	DEWITT	1	2021-2025
Roadway Information		REHABILITATION - PAVEMENTS				
<u>Miles</u>	<u>AADT</u>	<u>Truck Pct</u>	<u>NHS</u>			
2.14	9,650	15.8	Y			
1.33	9,754	12.9	Y			
US 51 BUS	COLLEGE AVE IN NORMAL TO OLIVE ST IN BLOOMINGTON Miles = 4.76	STANDARD OVERLAY WIDENING EXISTING PAVEMENT ADA IMPROVEMENTS TRAF SIGNAL MODERNIZATION	\$18,000,000	MCLEAN	1	2021-2025
Roadway Information		REHABILITATION - PAVEMENTS				
<u>Miles</u>	<u>AADT</u>	<u>Truck Pct</u>	<u>NHS</u>			
2.41	11,633	9.1	Y			
2.35	12,197	5.9	Y			
US 51 BUS	COLLEGE AVE IN NORMAL TO OLIVE ST IN BLOOMINGTON	P.E. (PHASE I) P.E. (PHASE II)	\$3,600,000	MCLEAN	1	2020
		REHABILITATION - PAVEMENTS				
US 51 BUS	COLLEGE AVE IN NORMAL TO OLIVE ST IN BLOOMINGTON	LAND ACQUISITION	\$250,000	MCLEAN	1	2021-2025
		REHABILITATION - PAVEMENTS				
US 51 BUS	COLLEGE AVE IN NORMAL TO OLIVE ST IN BLOOMINGTON	UTILITY ADJUSTMENT	\$200,000	MCLEAN	1	2021-2025
		REHABILITATION - PAVEMENTS				

**FY 2020-2025 Rebuild Illinois
Highway Improvement Program
District 5
State Highways**

Route / Street	Location	Improvements	Est. Cost	County	MYP Years	
		TAMP Category			Past	Current
US 51 BUS CENTER ST WOODLAWN AVE GRANT AVE	US 51 BYP (N) TO US 51 BYP (S) IN CLINTON Miles = 3.47	STANDARD OVERLAY ADA IMPROVEMENTS	\$2,545,000	DEWITT	4	2021-2025
Roadway Information		REHABILITATION - PAVEMENTS				
<u>Miles</u>	<u>AADT</u>	<u>Truck Pct</u>	<u>NHS</u>			
0.68	3,250	7.4	Y			
2.27	4,080	7.3	Y			
0.52	4,000	11.4	Y			
US 51 BUSB	DIVISION ST TO EMPIRE ST IN BLOOMINGTON Miles = 0.49	RECONSTRUCTION	\$2,725,000	MCLEAN	2	2021-2025
Roadway Information		RECONSTRUCTION - PAVEMENTS				
<u>Miles</u>	<u>AADT</u>	<u>Truck Pct</u>	<u>NHS</u>			
0.49	12,567	10.6	Y			
US 136	I-55 AT MCLEAN TO US 51 AT HEYWORTH Miles = 9.03	STANDARD OVERLAY ADA IMPROVEMENTS	\$2,950,000	MCLEAN	1	2021-2025
Roadway Information		REHABILITATION - PAVEMENTS				
<u>Miles</u>	<u>AADT</u>	<u>Truck Pct</u>	<u>NHS</u>			
9.03	2,400	32.1	Y			
US 136	OLD US 51 IN HEYWORTH TO US 150 Miles = 13.97	STANDARD OVERLAY	\$4,620,000	MCLEAN	1	2021-2025
Roadway Information		REHABILITATION - PAVEMENTS				
<u>Miles</u>	<u>AADT</u>	<u>Truck Pct</u>	<u>NHS</u>			
12.71	1,662	23.7	Y			
1.26	1,600	23.1	P			
US 136	AT ILL 54 SW OF BELLFLOWER	LAND ACQUISITION	\$50,000	MCLEAN	1	2021-2025
		MISCELLANEOUS IMPROVEMENTS				

**FY 2020-2025 Rebuild Illinois
Highway Improvement Program
District 5
State Highways**

Route / Street	Location	Improvements	Est. Cost	County	MYP Years									
		TAMP Category			Past	Current								
US 136	MCLEAN CO LINE TO E OF FISHER	LAND ACQUISITION	\$50,000	CHAMPAIGN	1	2021-2025								
		REHABILITATION - PAVEMENTS												
US 136	MCLEAN CO LINE TO E OF FISHER	UTILITY ADJUSTMENT	\$50,000	CHAMPAIGN	1	2021-2025								
		REHABILITATION - PAVEMENTS												
US 136	MCLEAN CO LINE TO E OF FISHER Miles = 6.24	STANDARD OVERLAY ADA IMPROVEMENTS	\$3,690,000	CHAMPAIGN	1	2021-2025								
Roadway Information <table><tr><td>Miles</td><td>AADT</td><td>Truck Pct</td><td>NHS</td></tr><tr><td>6.24</td><td>2,003</td><td>16.7</td><td>N</td></tr></table>		Miles	AADT	Truck Pct	NHS	6.24	2,003	16.7	N	REHABILITATION - PAVEMENTS				
Miles	AADT	Truck Pct	NHS											
6.24	2,003	16.7	N											
US 136	DITCH W OF FISHER	CULVERT REPLACEMENT	\$300,000	CHAMPAIGN	2	2021-2025								
		RECONSTRUCTION - BRIDGES												
US 136	MAPLEWOOD DR IN RANTOUL TO GIFFORD Miles = 6.12	STANDARD OVERLAY ADA IMPROVEMENTS	\$2,500,000	CHAMPAIGN	1	2021-2025								
Roadway Information <table><tr><td>Miles</td><td>AADT</td><td>Truck Pct</td><td>NHS</td></tr><tr><td>6.12</td><td>3,930</td><td>8.8</td><td>N</td></tr></table>		Miles	AADT	Truck Pct	NHS	6.12	3,930	8.8	N	REHABILITATION - PAVEMENTS				
Miles	AADT	Truck Pct	NHS											
6.12	3,930	8.8	N											

**FY 2020-2025 Rebuild Illinois
Highway Improvement Program
District 5
State Highways**

Route / Street	Location	Improvements	Est. Cost	County	MYP Years	
		TAMP Category			Past	Current
US 136	E OF GIFFORD	CULVERT REPLACEMENT	\$875,000	CHAMPAIGN	3	2021-2025
		MISCELLANEOUS IMPROVEMENTS				
US 136	E OF GIFFORD	LAND ACQUISITION	\$50,000	CHAMPAIGN	1	2021-2025
		MISCELLANEOUS IMPROVEMENTS				
US 136	E OF GIFFORD	UTILITY ADJUSTMENT	\$50,000	CHAMPAIGN	1	2021-2025
		MISCELLANEOUS IMPROVEMENTS				
US 150 US 150 F	EMPIRE ST TO OAKLAND AVE & CLINTON ST TO HANNA ST IN BLOOMINGTON	P.E. (PHASE I)	\$1,000,000	MCLEAN	2	2021-2025
		REHABILITATION - PAVEMENTS				
US 150 MORRISEY AVE	OAKLAND AVE TO VETERANS PKWY IN BLOOMINGTON Miles = 1.08	DESIGNED OVERLAY	\$4,600,000	MCLEAN	1	2021-2025
		REHABILITATION - PAVEMENTS				
Roadway Information						
<u>Miles</u>	<u>AADT</u>	<u>Truck Pct</u>	<u>NHS</u>			
1.08	8,231	14.9	N			
US 150 MORRISEY AVE	OAKLAND AVE TO VETERANS PKWY IN BLOOMINGTON	P.E. (PHASE I) P.E. (PHASE II)	\$1,000,000	MCLEAN	1	2021-2025
		REHABILITATION - PAVEMENTS				

**FY 2020-2025 Rebuild Illinois
Highway Improvement Program
District 5
State Highways**

Route / Street	Location	Improvements	Est. Cost	County	MYP Years				
		TAMP Category			Past	Current			
US 150 MORRISEY AVE	OAKLAND AVE TO VETERANS PKWY IN BLOOMINGTON	LAND ACQUISITION	\$300,000	MCLEAN	1	2021-2025			
		REHABILITATION - PAVEMENTS							
US 150 MORRISEY AVE	OAKLAND AVE TO VETERANS PKWY IN BLOOMINGTON	UTILITY ADJUSTMENT	\$100,000	MCLEAN	1	2021-2025			
		REHABILITATION - PAVEMENTS							
US 150	LEROY TO DEWITT CO LINE Miles = 7.31	DESIGNED OVERLAY NEW SHOULDERS ADA IMPROVEMENTS	\$3,775,000	MCLEAN	5	2021-2025			
		REHABILITATION - PAVEMENTS							
		Roadway Information <table><tr><td>Miles</td><td>AADT</td><td>Truck Pct</td><td>NHS</td></tr><tr><td>7.31</td><td>2,142</td><td>9.0</td><td>N</td></tr></table>					Miles	AADT	Truck Pct
Miles	AADT	Truck Pct	NHS						
7.31	2,142	9.0	N						
US 150	DEWITT CO LINE TO MANSFIELD Miles = 5.03	DESIGNED OVERLAY	\$2,500,000	PIATT	3	2021-2025			
		REHABILITATION - PAVEMENTS							
		Roadway Information <table><tr><td>Miles</td><td>AADT</td><td>Truck Pct</td><td>NHS</td></tr><tr><td>5.03</td><td>1,619</td><td>8.0</td><td>N</td></tr></table>					Miles	AADT	Truck Pct
Miles	AADT	Truck Pct	NHS						
5.03	1,619	8.0	N						
US 150	1.7 & 2.6 MI E OF DEWITT CO LINE	CULVERT REPLACEMENT	\$750,000	PIATT	3	2021-2025			
		MISCELLANEOUS IMPROVEMENTS							

**FY 2020-2025 Rebuild Illinois
Highway Improvement Program
District 5
State Highways**

Route / Street	Location	Improvements	Est. Cost	County	MYP Years	
		TAMP Category			Past	Current
US 150	MANSFIELD TO MAHOMET Miles = 5.57	DESIGNED OVERLAY ADA IMPROVEMENTS	\$4,000,000	CHAMPAIGN PIATT	4	2021-2025
Roadway Information		REHABILITATION - PAVEMENTS				
<u>Miles</u>	<u>AADT</u>	<u>Truck Pct</u>	<u>NHS</u>			
3.06	3,962	9.1	N			
0.15	1,650	6.7	N			
2.36	2,046	3.9	N			
US 150	STREAM 2 MI W OF MAHOMET	BRIDGE DECK REPAIRS	\$100,000	CHAMPAIGN	4	2021-2025
		MAINTENANCE - BRIDGES				
US 150 PROSPECT AVE	I-74 INTCHG TO ILL 10 (SPRINGFIELD AVE) IN CHAMPAIGN Miles = 1.58	WIDENING EXISTING PAVEMENT INTERSECTION IMPROVEMENT STANDARD OVERLAY TRAF SIGNAL MODERNIZATION	\$15,500,000	CHAMPAIGN	1	2021-2025
Roadway Information		REHABILITATION - PAVEMENTS				
<u>Miles</u>	<u>AADT</u>	<u>Truck Pct</u>	<u>NHS</u>			
1.58	19,524	4.5	Y			
US 150	I-74 INTCHG TO ILL 10 (SPRINGFIELD AVE) IN CHAMPAIGN	P.E. (PHASE I) P.E. (PHASE II)	\$2,500,000	CHAMPAIGN	1	2020
		REHABILITATION - PAVEMENTS				
US 150	I-74 INTCHG TO ILL 10 (SPRINGFIELD AVE) IN CHAMPAIGN	LAND ACQUISITION	\$400,000	CHAMPAIGN	1	2021-2025
		REHABILITATION - PAVEMENTS				

**FY 2020-2025 Rebuild Illinois
Highway Improvement Program
District 5
State Highways**

Route / Street	Location	Improvements	Est. Cost	County	MYP Years	
		TAMP Category			Past	Current
US 150	I-74 INTCHG TO ILL 10 (SPRINGFIELD AVE) IN CHAMPAIGN	UTILITY ADJUSTMENT	\$100,000	CHAMPAIGN	1	2021-2025
		REHABILITATION - PAVEMENTS				
US 150	WRIGHT ST TO CUNNINGHAM AVE IN URBANA	LAND ACQUISITION	\$200,000	CHAMPAIGN	1	2020
		MISCELLANEOUS IMPROVEMENTS				
US 150 ILL 1	NCL OF RIDGE FARM TO US 36 Miles = 7.79	STANDARD OVERLAY ADA IMPROVEMENTS	\$3,461,000	VERMILION EDGAR	4	2021-2025
		REHABILITATION - PAVEMENTS				
Roadway Information						
<u>Miles</u>	<u>AADT</u>	<u>Truck Pct</u>	<u>NHS</u>			
6.25	2,630	14.1	Y			
1.54	2,815	12.5	Y			
US 150 ILL 1	MOSS RD TO 0.5 MI S OF GIBSON DR S OF PARIS Miles = 6.54	DESIGNED OVERLAY COLD MILLING GUARDRAIL ADA IMPROVEMENTS	\$5,900,000	EDGAR	10	2021-2025
		REHABILITATION - PAVEMENTS				
Roadway Information						
<u>Miles</u>	<u>AADT</u>	<u>Truck Pct</u>	<u>NHS</u>			
4.72	5,407	10.0	Y			
1.82	4,479	8.9	Y			
US 150 US 150 G ILL 1 ILL 1 A	MOSS RD TO 0.5 MI S OF GIBSON DR S OF PARIS	P.E. (PHASE I) P.E. (PHASE II)	\$2,000,000	EDGAR	1	2021-2025
		REHABILITATION - PAVEMENTS				

**FY 2020-2025 Rebuild Illinois
Highway Improvement Program
District 5
State Highways**

Route / Street	Location	Improvements	Est. Cost	County	MYP Years	
		TAMP Category			Past	Current
US 150	LOWER TERRE HAUTE RD TO INDIANA STATE LINE Miles = 8.17	DESIGNED OVERLAY	\$4,740,000	EDGAR	4	2021-2025
Roadway Information		REHABILITATION - PAVEMENTS				
<u>Miles</u>	<u>AADT</u>	<u>Truck Pct</u>	<u>NHS</u>			
1.93	4,453	10.3	N			
6.24	3,066	10.5	N			
US 150	AT VERMILION RD E OF PARIS	CULVERT REPLACEMENT	\$400,000	EDGAR	4	2021-2025
		MISCELLANEOUS IMPROVEMENTS				
US 150	OVER CNRL RR 2.8 MI E OF PARIS	BRIDGE SUPERSTRUCTURE	\$1,714,000	EDGAR	1	2021-2025
		REHABILITATION - BRIDGES				
				Structure Information		
				<u>Str Number</u>	<u>AADT</u>	<u>Truck Pct</u> <u>NHS</u>
				0230014	3,300	11 N
ILL 1	IROQUOIS CO LINE TO 0.2 MI N OF ROSSVILLE SCL Miles = 8.24	STANDARD OVERLAY COLD MILLING GUARDRAIL ADA IMPROVEMENTS	\$3,927,000	VERMILION	7	2021-2025
Roadway Information		REHABILITATION - PAVEMENTS				
<u>Miles</u>	<u>AADT</u>	<u>Truck Pct</u>	<u>NHS</u>			
8.24	4,835	11.7	Y			
ILL 1	2 MI S OF HOOPESTON	BRIDGE REPLACEMENT	\$1,200,000	VERMILION	1	2021-2025
		RECONSTRUCTION - BRIDGES				
				Structure Information		
				<u>Str Number</u>	<u>AADT</u>	<u>Truck Pct</u> <u>NHS</u>
				0920032	4,950	10 Y

**FY 2020-2025 Rebuild Illinois
Highway Improvement Program
District 5
State Highways**

Route / Street	Location	Improvements	Est. Cost	County	MYP Years	
		TAMP Category			Past	Current
ILL 1	N FORK VERMILION RIVER 2 MI N OF ROSSVILLE	CULVERT REPLACEMENT	\$300,000	VERMILION	4	2021-2025
		RECONSTRUCTION - BRIDGES	Structure Information <u>Str Number</u> <u>AADT</u> <u>Truck Pct</u> <u>NHS</u> 0920130 4,950 10 Y			
ILL 1 US 136	0.2 MI N OF LIBERTY LN TO WINTER AVE IN DANVILLE Miles = 1.29	STANDARD OVERLAY ADA IMPROVEMENTS	\$800,000	VERMILION	3	2021-2025
		REHABILITATION - PAVEMENTS	Roadway Information <u>Miles</u> <u>AADT</u> <u>Truck Pct</u> <u>NHS</u> 1.29 21,643 6.1 Y			
ILL 1 US 150	AT ROSS LN IN TILTON & HEGELER AVE S OF TILTON & LYONS RD N OF BELGIUM	TRAF SIGNAL MODERNIZATION	\$875,000	VERMILION	1	2021-2025
		MISCELLANEOUS IMPROVEMENTS				
ILL 9	ILL 122 TO WALTON DR IN BLOOMINGTON Miles = 7.07	STANDARD OVERLAY	\$3,678,000	MCLEAN	2	2021-2025
		REHABILITATION - PAVEMENTS	Roadway Information <u>Miles</u> <u>AADT</u> <u>Truck Pct</u> <u>NHS</u> 7.07 4,847 11.8 P			
ILL 9 US 150	E OF I-74 TO ROYAL POINTE DR IN BLOOMINGTON Miles = 5.05	DESIGNED OVERLAY ADA IMPROVEMENTS	\$6,350,000	MCLEAN	5	2021-2025
		REHABILITATION - PAVEMENTS	Roadway Information <u>Miles</u> <u>AADT</u> <u>Truck Pct</u> <u>NHS</u> 3.89 10,245 6.9 Y 1.16 20,290 4.9 N			

**FY 2020-2025 Rebuild Illinois
Highway Improvement Program
District 5
State Highways**

Route / Street	Location	Improvements	Est. Cost	County	MYP Years	
		TAMP Category			Past	Current
ILL 9 US 150 F ILL 9 B	LOCUST ST TO TOWANDA AVE IN BLOOMINGTON Miles = 1.83	DESIGNED OVERLAY ADA IMPROVEMENTS	\$2,520,000	MCLEAN	3	2021-2025
Roadway Information		REHABILITATION - PAVEMENTS				
Miles	AADT	Truck Pct	NHS			
1.83	6,592	6.9	Y			
ILL 9 US 150 US 150 F ILL 9 B	E OF I-74 TO ROYAL POINTE DR IN BLOOMINGTON & LOCUST ST TO TOWANDA AVE IN BLOOMINGTON	P.E. (PHASE II)	\$1,000,000	MCLEAN	3	2020
		REHABILITATION - PAVEMENTS				
ILL 9 US 150 US 150 F ILL 9 B	E OF I-74 TO ROYAL POINTE DR IN BLOOMINGTON & LOCUST ST TO TOWANDA AVE IN BLOOMINGTON	P.E. (PHASE II)	\$750,000	MCLEAN	1	2021-2025
		REHABILITATION - PAVEMENTS				
ILL 9	STREAM 8.8 MI E OF ILL 165	BRIDGE REPLACEMENT	\$750,000	MCLEAN	6	2021-2025
		RECONSTRUCTION - BRIDGES				
				Structure Information		
				Str Number	AADT	Truck Pct NHS
				0570077	1,750	14 N
ILL 9	ARROWSMITH RD TO FORD CO LINE Miles = 10.53	DESIGNED OVERLAY SAFETY IMPROVEMENTS	\$6,566,000	MCLEAN FORD	10	2021-2025
Roadway Information		REHABILITATION - PAVEMENTS				
Miles	AADT	Truck Pct	NHS			
0.44	1,550	16.8	N			
10.09	1,732	17.5	N			

**FY 2020-2025 Rebuild Illinois
Highway Improvement Program
District 5
State Highways**

Route / Street		Location	Improvements	Est. Cost	County	MYP Years	
			TAMP Category			Past	Current
ILL 9		HOOPESTON TO INDIANA STATE LINE Miles = 6.62	STANDARD OVERLAY	\$2,777,000	VERMILION	1	2021-2025
Roadway Information			REHABILITATION - PAVEMENTS				
Miles	AADT	Truck Pct	NHS				
6.62	1,294	19.6	N				
ILL 10		LOGAN CO LINE TO VAN BUREN ST IN CLINTON Miles = 9.45	STANDARD OVERLAY ADA IMPROVEMENTS	\$4,050,000	DEWITT	1	2021-2025
VAN BUREN ST			REHABILITATION - PAVEMENTS				
Roadway Information							
Miles	AADT	Truck Pct	NHS				
9.45	1,808	15.0	N				
ILL 10		ILL 48 AT WELDON TO I-72 Miles = 13.89	STANDARD OVERLAY	\$5,250,000	PIATT DEWITT	1	2021-2025
Roadway Information			REHABILITATION - PAVEMENTS				
Miles	AADT	Truck Pct	NHS				
3.03	1,700	14.1	N				
10.86	2,024	13.6	N				
ILL 10		STALEY RD TO MATTIS AVE IN CHAMPAIGN Miles = 1.99	STANDARD OVERLAY ADA IMPROVEMENTS	\$1,645,000	CHAMPAIGN	4	2021-2025
Roadway Information			REHABILITATION - PAVEMENTS				
Miles	AADT	Truck Pct	NHS				
1.99	10,916	6.3	Y				
ILL 10		COPPER SLOUGH W OF DUNCAN RD	BRIDGE NEW DECK BRIDGE BEAM REPLACEMENT	\$900,000	CHAMPAIGN	4	2021-2025
			REHABILITATION - BRIDGES				
			Structure Information				
		Str Number	AADT	Truck Pct	NHS		
		0100247	8,200	6	Y		

**FY 2020-2025 Rebuild Illinois
Highway Improvement Program
District 5
State Highways**

Route / Street	Location	Improvements	Est. Cost	County	MYP Years	
		TAMP Category			Past	Current
ILL 10	COPPER SLOUGH E OF DUNCAN RD	BRIDGE REPLACEMENT	\$1,175,000	CHAMPAIGN	9	2021-2025
		RECONSTRUCTION - BRIDGES		Structure Information <u>Str Number</u> <u>AADT</u> <u>Truck Pct</u> <u>NHS</u> 0100135 12,000 6 Y		
ILL 32	ILL 48 TO CERRO GORDO Miles = 9.63	STANDARD OVERLAY ADA IMPROVEMENTS	\$4,660,000	PIATT	2	2021-2025
		REHABILITATION - PAVEMENTS		Roadway Information <u>Miles</u> <u>AADT</u> <u>Truck Pct</u> <u>NHS</u> 9.63 813 21.7 N		
ILL 32	ILL 48 TO CERRO GORDO	P.E. (PHASE I) P.E. (PHASE II)	\$550,000	PIATT	1	2021-2025
		REHABILITATION - PAVEMENTS				
ILL 32	ILL 48 TO CERRO GORDO	LAND ACQUISITION	\$25,000	PIATT	1	2021-2025
		REHABILITATION - PAVEMENTS				
ILL 47 US 150 DIVISION ST	EASTWOOD DR IN MAHOMET TO ILL 10 Miles = 6.10	STANDARD OVERLAY ADA IMPROVEMENTS	\$2,930,000	CHAMPAIGN	1	2021-2025
		REHABILITATION - PAVEMENTS		Roadway Information <u>Miles</u> <u>AADT</u> <u>Truck Pct</u> <u>NHS</u> 5.60 5,415 8.3 Y 0.50 2,814 8.2 N		

**FY 2020-2025 Rebuild Illinois
Highway Improvement Program
District 5
State Highways**

Route / Street	Location	Improvements	Est. Cost	County	MYP Years	
		TAMP Category			Past	Current
ILL 49	IROQUOIS CO LINE TO US 136 (W) Miles = 11.93	STANDARD OVERLAY	\$4,245,000	VERMILION	1	2021-2025
Roadway Information		REHABILITATION - PAVEMENTS				
<u>Miles</u>	<u>AADT</u>	<u>Truck Pct</u>	<u>NHS</u>			
11.93	1,472	21.3	N			
ILL 49 US 136	US 136 (W) TO US 150 W OF FITHIAN Miles = 14.42	STANDARD OVERLAY	\$5,100,000	VERMILION	1	2021-2025
Roadway Information		REHABILITATION - PAVEMENTS				
<u>Miles</u>	<u>AADT</u>	<u>Truck Pct</u>	<u>NHS</u>			
13.67	1,602	22.7	N			
0.75	1,050	24.8	N			
ILL 49	HOMER SCL TO EDGAR CO LINE Miles = 11.02	STANDARD OVERLAY	\$2,400,000	CHAMPAIGN VERMILION	1	2020
Roadway Information		PRESERVATION - PAVEMENTS				
<u>Miles</u>	<u>AADT</u>	<u>Truck Pct</u>	<u>NHS</u>			
9.12	1,396	21.3	N			
1.90	1,050	23.8	N			
ILL 49	HOMER SCL TO EDGAR CO LINE	NEW SHOULDERS MILLED RUMBLE STRIP BRIDGE DECK OVERLAY	\$3,200,000	CHAMPAIGN VERMILION	1	2020
		MISCELLANEOUS IMPROVEMENTS				
ILL 49	VERMILION / EDGAR CO LINE TO 1800TH RD N OF BROCTON Miles = 10.38	STANDARD OVERLAY	\$1,395,000	EDGAR DOUGLAS	1	2021-2025
Roadway Information		PRESERVATION - PAVEMENTS				
<u>Miles</u>	<u>AADT</u>	<u>Truck Pct</u>	<u>NHS</u>			
10.38	1,033	21.2	N			

**FY 2020-2025 Rebuild Illinois
Highway Improvement Program
District 5
State Highways**

Route / Street		Location		Improvements	Est. Cost	County	MYP Years	
				TAMP Category			Past	Current
ILL 49		US 36 TO ILL 133 Miles = 10.13		STANDARD OVERLAY	\$2,500,000	EDGAR	1	2021-2025
Roadway Information				PRESERVATION - PAVEMENTS				
Miles	AADT	Truck Pct	NHS					
10.13	1,197	27.6	N					
ILL 49		CATFISH CREEK 2.5 MI N OF ILL 133		BRIDGE REPLACEMENT	\$2,500,000	EDGAR	10	2021-2025
				RECONSTRUCTION - BRIDGES				
				Structure Information				
				Str Number	AADT	Truck Pct	NHS	
				0230019	1,250	26	N	
ILL 49		CATFISH CREEK 2.5 MI N OF ILL 133		LAND ACQUISITION	\$40,000	EDGAR	4	2021-2025
				RECONSTRUCTION - BRIDGES				
ILL 49		ILL 133 TO ILL 16 Miles = 6.41		STANDARD OVERLAY ADA IMPROVEMENTS	\$2,300,000	EDGAR	1	2021-2025
Roadway Information				REHABILITATION - PAVEMENTS				
Miles	AADT	Truck Pct	NHS					
6.41	813	19.1	N					
ILL 54		LOGAN CO LINE TO 0.3 MI W OF US 51 AT CLINTON Miles = 9.91		STANDARD OVERLAY	\$2,500,000	DEWITT	1	2021-2025
Roadway Information				REHABILITATION - PAVEMENTS				
Miles	AADT	Truck Pct	NHS					
9.91	1,234	18.6	N					

**FY 2020-2025 Rebuild Illinois
Highway Improvement Program
District 5
State Highways**

Route / Street	Location	Improvements	Est. Cost	County	MYP Years	
		TAMP Category			Past	Current
ILL 54 ILL 10	0.3 MI W OF US 51 TO S SHERMAN ST IN CLINTON & ILL 54 TO MAGILL RD Miles = 3.08	STANDARD OVERLAY ADA IMPROVEMENTS	\$1,300,000	DEWITT	1	2021-2025
Roadway Information		REHABILITATION - PAVEMENTS				
<u>Miles</u>	<u>AADT</u>	<u>Truck Pct</u>	<u>NHS</u>			
1.28	2,431	12.8	N			
1.80	6,424	7.9	N			
ILL 54	ILL 10 IN CLINTON TO ILL 48 Miles = 12.16	STANDARD OVERLAY	\$4,760,000	DEWITT	1	2021-2025
Roadway Information		REHABILITATION - PAVEMENTS				
<u>Miles</u>	<u>AADT</u>	<u>Truck Pct</u>	<u>NHS</u>			
1.24	4,042	8.6	N			
10.92	2,853	10.1	N			
ILL 54	ILL 10 IN CLINTON TO ILL 48	P.E. (PHASE I) P.E. (PHASE II)	\$550,000	DEWITT	1	2021-2025
		REHABILITATION - PAVEMENTS				
ILL 54	ILL 10 IN CLINTON TO ILL 48	LAND ACQUISITION	\$100,000	DEWITT	1	2021-2025
		REHABILITATION - PAVEMENTS				
ILL 54	ILL 10 IN CLINTON TO ILL 48	UTILITY ADJUSTMENT	\$50,000	DEWITT	1	2021-2025
		REHABILITATION - PAVEMENTS				

**FY 2020-2025 Rebuild Illinois
Highway Improvement Program
District 5
State Highways**

Route / Street	Location	Improvements	Est. Cost	County	MYP Years		
		TAMP Category			Past	Current	
ILL 54	ILL 48 TO MCLEAN CO LINE Miles = 9.86	STANDARD OVERLAY	\$2,810,000	DEWITT	1	2021-2025	
Roadway Information		REHABILITATION - PAVEMENTS					
<u>Miles</u>	<u>AADT</u>	<u>Truck Pct</u>	<u>NHS</u>				
9.86	2,446	18.0	N				
ILL 105	SCL OF BEMENT TO KRATZ RD IN MONTICELLO Miles = 7.32	BIT SURFACE TREATMENT-A1	\$310,000	PIATT	1	2020	
		PRESERVATION - PAVEMENTS					
ILL 119 US 36	ILL 119: 2.8 MI W OF ALVIN TO INDIANA STATE LINE & US 36: ILL 1 AT CHRISMAN TO INDIANA STATE LINE Miles = 15.42	BIT SURFACE TREATMENT-A1	\$700,000	VERMILION EDGAR	2	2020	
		PRESERVATION - PAVEMENTS					
ILL 122	TAZEWELL CO LINE TO ILL 9 Miles = 7.69	DESIGNED OVERLAY	\$3,036,000	MCLEAN	9	2021-2025	
Roadway Information		REHABILITATION - PAVEMENTS					
<u>Miles</u>	<u>AADT</u>	<u>Truck Pct</u>	<u>NHS</u>				
7.69	1,577	7.1	N				
ILL 130	EMBARRAS RIVER IN VILLA GROVE	BRIDGE REPLACEMENT	\$4,895,000	DOUGLAS	8	2020	
		RECONSTRUCTION - BRIDGES					
				Structure Information			
				<u>Str Number</u>	<u>AADT</u>	<u>Truck Pct</u>	<u>NHS</u>
				0210028	4,500	7	N

**FY 2020-2025 Rebuild Illinois
Highway Improvement Program
District 5
State Highways**

Route / Street	Location	Improvements	Est. Cost	County	MYP Years	
		TAMP Category			Past	Current
ILL 133 VARIOUS	VARIOUS LOCATIONS BETWEEN ARCOLA & HINDSBORO	BRIDGE REPAIR BRIDGE DECK REPAIRS PRESERVATION - BRIDGES	\$950,000	DOUGLAS	1	2021-2025
ILL 133 US 45	ILL 133: US 45 IN ARCOLA TO 0.5 MI E OF I-57; US 45: MADISON ST TO ILL 133 Miles = 2.04	STANDARD OVERLAY ADA IMPROVEMENTS REHABILITATION - PAVEMENTS	\$1,510,000	DOUGLAS	12	2020
Roadway Information						
<u>Miles</u>	<u>AADT</u>	<u>Truck Pct</u>	<u>NHS</u>			
1.56	5,330	13.3	N			
0.48	3,500	6.9	N			
ILL 133	0.5 MI E OF I-57 TO COLES CO LINE Miles = 11.90	DESIGNED OVERLAY REHABILITATION - PAVEMENTS	\$3,680,000	DOUGLAS	3	2021-2025
Roadway Information						
<u>Miles</u>	<u>AADT</u>	<u>Truck Pct</u>	<u>NHS</u>			
11.90	2,149	19.1	N			
ILL 133	COLES CO LINE TO ILL 16 IN PARIS Miles = 14.43	STANDARD OVERLAY REHABILITATION - PAVEMENTS	\$5,500,000	EDGAR	1	2021-2025
Roadway Information						
<u>Miles</u>	<u>AADT</u>	<u>Truck Pct</u>	<u>NHS</u>			
14.43	1,946	20.5	N			
ILL 133	COLES CO LINE TO ILL 16 IN PARIS	P.E. (PHASE I) P.E. (PHASE II) REHABILITATION - PAVEMENTS	\$750,000	EDGAR	1	2021-2025

**FY 2020-2025 Rebuild Illinois
Highway Improvement Program
District 5
State Highways**

Route / Street		Location	Improvements	Est. Cost	County	MYP Years		
			TAMP Category			Past	Current	
ILL 165		COLFAX TO FORD CO LINE Miles = 8.77	STANDARD OVERLAY	\$1,937,000	MCLEAN	5	2021-2025	
Roadway Information			REHABILITATION - PAVEMENTS					
Miles	AADT	Truck Pct	NHS					
8.77	600	12.8	N					
ILL 165		NE OF ANCHOR	CULVERT REPLACEMENT	\$500,000	MCLEAN	5	2021-2025	
			MISCELLANEOUS IMPROVEMENTS					
BISMARCK RD		ILL 1 TO BOWMAN AVE Miles = 2.56	DESIGNED OVERLAY	\$1,365,000	VERMILION	1	2021-2025	
Roadway Information			REHABILITATION - PAVEMENTS					
Miles	AADT	Truck Pct	NHS					
2.56	1,395	8.0	N					
BISMARCK RD		E BRANCH VERMILION RIVER 2 MI W OF BISMARCK	BRIDGE NEW DECK	\$3,000,000	VERMILION	1	2021-2025	
			REHABILITATION - BRIDGES					
					Structure Information			
					Str Number	AADT	Truck Pct	NHS
					0920173	1,500	8	N
					0920172	1,500	8	N
BOWMAN AVE CH 0		ILL 119 TO NEWELL RD Miles = 5.60	STANDARD OVERLAY	\$2,000,000	VERMILION	1	2021-2025	
Roadway Information			REHABILITATION - PAVEMENTS					
Miles	AADT	Truck Pct	NHS					
4.59	3,116	7.5	N					
1.01	3,550	9.2	N					

**FY 2020-2025 Rebuild Illinois
Highway Improvement Program
District 5
State Highways**

Route / Street	Location	Improvements	Est. Cost	County	MYP Years	
		TAMP Category			Past	Current
CATLIN / INDIANOLA RD	S OF TILTON TO S OF CATLIN Miles = 3.79	STANDARD OVERLAY	\$1,104,000	VERMILION	1	2021-2025
Roadway Information		REHABILITATION - PAVEMENTS				
<u>Miles</u>	<u>AADT</u>	<u>Truck Pct</u>	<u>NHS</u>			
3.79	3,160	11.0	N			
CATLIN / INDIANOLA RD	GEORGETOWN / INDIANOLA RD TO S OF CATLIN Miles = 6.21	DESIGNED OVERLAY	\$5,500,000	VERMILION	1	2021-2025
Roadway Information		REHABILITATION - PAVEMENTS				
<u>Miles</u>	<u>AADT</u>	<u>Truck Pct</u>	<u>NHS</u>			
6.21	1,134	9.4	N			
CATLIN / INDIANOLA RD	GEORGETOWN / INDIANOLA RD TO S OF CATLIN	P.E. (PHASE I) P.E. (PHASE II)	\$750,000	VERMILION	1	2021-2025
		REHABILITATION - PAVEMENTS				
CATLIN / INDIANOLA RD	GEORGETOWN / INDIANOLA RD TO S OF CATLIN	LAND ACQUISITION	\$100,000	VERMILION	1	2021-2025
		REHABILITATION - PAVEMENTS				
CATLIN / INDIANOLA RD	GEORGETOWN / INDIANOLA RD TO S OF CATLIN	UTILITY ADJUSTMENT	\$50,000	VERMILION	1	2021-2025
		REHABILITATION - PAVEMENTS				

**FY 2020-2025 Rebuild Illinois
Highway Improvement Program
District 5
State Highways**

Route / Street		Location	Improvements	Est. Cost	County	MYP Years	
			TAMP Category			Past	Current
CATLIN INDIANOLA RD	ECL OF INDIANOLA TO GEORGETOWN / INDIANOLA RD Miles = 2.94		DESIGNED OVERLAY	\$1,940,000	VERMILION	1	2020
Roadway Information			REHABILITATION - PAVEMENTS				
Miles	AADT	Truck Pct	NHS				
2.94	1,050	8.6	N				
CATLIN INDIANOLA RD	WCL TO ECL OF INDIANOLA Miles = 0.73		DESIGNED OVERLAY	\$2,143,000	VERMILION	1	2021-2025
Roadway Information			REHABILITATION - PAVEMENTS				
Miles	AADT	Truck Pct	NHS				
0.73	896	12.4	N				
CH 12 BLOCK RD	LONG POINT SLOUGH 0.1 MI N OF LONGVIEW		BRIDGE NEW DECK BRIDGE BEAM REPLACEMENT	\$700,000	CHAMPAIGN	4	2021-2025
			REHABILITATION - BRIDGES	Structure Information			
					Str Number	AADT	Truck Pct NHS
					0100255	600	11 N
LEVERETT RD	MARKET ST TO US 45 Miles = 3.54		DESIGNED OVERLAY	\$1,380,000	CHAMPAIGN	1	2020
Roadway Information			REHABILITATION - PAVEMENTS				
Miles	AADT	Truck Pct	NHS				
3.54	2,425	10.3	N				
OLD ILL 47	ILL 32 TO 1 MI W OF BRIDGE ST IN MONTICELLO Miles = 5.13		DESIGNED OVERLAY	\$2,908,000	PIATT	1	2021-2025
Roadway Information			REHABILITATION - PAVEMENTS				
Miles	AADT	Truck Pct	NHS				
5.13	860	5.8	N				

**FY 2020-2025 Rebuild Illinois
Highway Improvement Program
District 5
State Highways**

Route / Street	Location	Improvements	Est. Cost	County	MYP Years	
		TAMP Category			Past	Current
OLD ROUTE 66	LOGAN CO LINE TO SHIRLEY Miles = 11.12	STANDARD OVERLAY	\$3,000,000	MCLEAN	1	2021-2025
Roadway Information		REHABILITATION - PAVEMENTS				
<u>Miles</u>	<u>AADT</u>	<u>Truck Pct</u>	<u>NHS</u>			
2.73	1,235	12.6	N			
8.39	953	5.8	N			
OLD ROUTE 66	SHIRLEY TO I-74 Miles = 3.22	STANDARD OVERLAY	\$900,000	MCLEAN	1	2020
Roadway Information		REHABILITATION - PAVEMENTS				
<u>Miles</u>	<u>AADT</u>	<u>Truck Pct</u>	<u>NHS</u>			
3.22	1,279	7.7	N			
OLD ROUTE 66	N OF LEXINGTON TO LIVINGSTON CO LINE Miles = 6.20	STANDARD OVERLAY	\$1,890,000	MCLEAN	1	2020
Roadway Information		REHABILITATION - PAVEMENTS				
<u>Miles</u>	<u>AADT</u>	<u>Truck Pct</u>	<u>NHS</u>			
6.20	1,939	10.7	N			
OLD RTE 66	VETERANS PKWY TO 1.7 MI SW OF TOWANDA Miles = 1.54	DESIGNED OVERLAY	\$500,000	MCLEAN	1	2021-2025
Roadway Information		REHABILITATION - PAVEMENTS				
<u>Miles</u>	<u>AADT</u>	<u>Truck Pct</u>	<u>NHS</u>			
1.54	2,215	7.1	N			
OLD US 51	KICKAPOO CREEK 1 MI N OF US 136	P.E. (PHASE I) P.E. (PHASE II)	\$250,000	MCLEAN	1	2021-2025
		REHABILITATION - BRIDGES				

**FY 2020-2025 Rebuild Illinois
Highway Improvement Program
District 5
State Highways**

Route / Street	Location	Improvements	Est. Cost	County	MYP Years	
		TAMP Category			Past	Current
OLD US 51	KICKAPOO CREEK 1 MI N OF US 136	LAND ACQUISITION	\$50,000	MCLEAN	1	2021-2025
		REHABILITATION - BRIDGES				
OLD US 51	KICKAPOO CREEK 1 MI N OF US 136	UTILITY ADJUSTMENT	\$50,000	MCLEAN	1	2021-2025
		REHABILITATION - BRIDGES				
OLD US 51	KICKAPOO CREEK 1 MI N OF US 136	BRIDGE SUPERSTRUCTURE	\$1,700,000	MCLEAN	1	2021-2025
		REHABILITATION - BRIDGES				
				Structure Information <u>Str Number</u> <u>AADT</u> <u>Truck Pct</u> <u>NHS</u> 0570056 1,150 9 N		
SIDNEY-LONGVIEW RD	MAIN ST IN SIDNEY TO BLOCK RD Miles = 4.11	DESIGNED OVERLAY	\$1,000,000	CHAMPAIGN	4	2021-2025
		REHABILITATION - PAVEMENTS				
				Roadway Information <u>Miles</u> <u>AADT</u> <u>Truck Pct</u> <u>NHS</u> 4.11 995 8.0 N		
ST JOE RD 2200 E	ROYAL RD TO E GRAND ST IN ST JOSEPH Miles = 4.90	DESIGNED OVERLAY	\$1,250,000	CHAMPAIGN	1	2021-2025
		REHABILITATION - PAVEMENTS				
				Roadway Information <u>Miles</u> <u>AADT</u> <u>Truck Pct</u> <u>NHS</u> 4.90 1,555 6.0 N		

**FY 2020-2025 Rebuild Illinois
Highway Improvement Program
District 5
State Highways**

Route / Street	Location	Improvements	Est. Cost	County	MYP Years	
		TAMP Category			Past	Current
ST JOSEPH RD	SALT FORK RIVER 0.5 MI NE OF SIDNEY	BRIDGE REPLACEMENT	\$2,900,000	CHAMPAIGN	6	2021-2025
		RECONSTRUCTION - BRIDGES		Structure Information <u>Str Number</u> <u>AADT</u> <u>Truck Pct</u> <u>NHS</u> 0100090 850 8 N		
ST JOSEPH RD	SALT FORK RIVER 0.5 MI NE OF SIDNEY	UTILITY ADJUSTMENT	\$25,000	CHAMPAIGN	3	2021-2025
		RECONSTRUCTION - BRIDGES				
VARIOUS	PAVEMENT PRESERVATION	MISCELLANEOUS CRACK & JOINT SEALING	\$3,000,000	DISTRICT-WIDE	2	2021-2025
		PRESERVATION - PAVEMENTS				
VARIOUS	PAVEMENT PRESERVATION	MISCELLANEOUS CRACK & JOINT SEALING	\$5,850,000	DISTRICT-WIDE	1	2021-2025
		PRESERVATION - PAVEMENTS				
VARIOUS	BRIDGE DECK SEALING	BRIDGE DECK SEALING	\$275,000	CHAMPAIGN	2	2020
		PRESERVATION - BRIDGES				
VARIOUS	STRUCTURE PRESERVATION	BRIDGE DECK SEALING	\$5,370,000	DOUGLAS DISTRICT-WIDE	1	2021-2025
		PRESERVATION - BRIDGES				

**FY 2020-2025 Rebuild Illinois
Highway Improvement Program
District 5
State Highways**

Route / Street	Location	Improvements	Est. Cost	County	MYP Years	
		TAMP Category			Past	Current
VARIOUS	ON-CALL ENGINEERING	P.E. (PHASE I) P.E. (PHASE II)	\$750,000	DISTRICT-WIDE	1	2020
		MISCELLANEOUS IMPROVEMENTS				
VARIOUS	STRUCTURE PRESERVATION	BRIDGE DECK SEALING	\$450,000	DISTRICT-WIDE	2	2021-2025
		PRESERVATION - BRIDGES				
VARIOUS	STRUCTURE PRESERVATION	BRIDGE DECK SEALING	\$550,000	DISTRICT-WIDE	2	2021-2025
		PRESERVATION - BRIDGES				
VARIOUS	ON-CALL ENGINEERING	P.E. (PHASE I) P.E. (PHASE II)	\$2,000,000	DISTRICT-WIDE	1	2020
		MISCELLANEOUS IMPROVEMENTS				
VARIOUS	ON-CALL ENGINEERING	P.E. (PHASE I) P.E. (PHASE II)	\$2,600,000	DISTRICT-WIDE	1	2021-2025
		MISCELLANEOUS IMPROVEMENTS				
VARIOUS	ON-CALL ENGINEERING	CONSTRUCTION ENGINEERING	\$1,000,000	DISTRICT-WIDE	1	2021-2025
		MISCELLANEOUS IMPROVEMENTS				

**FY 2020-2025 Rebuild Illinois
Highway Improvement Program
District 5
State Highways**

Route / Street	Location	Improvements	Est. Cost	County	MYP Years	
		TAMP Category			Past	Current
VARIOUS	MISCELLANEOUS LAND ACQUISITION	LAND ACQUISITION	\$500,000	DISTRICT-WIDE	4	2021-2025
		MISCELLANEOUS IMPROVEMENTS				
VARIOUS	HIGHWAY SAFETY IMPROVEMENT PROGRAM PROJECTS	SAFETY IMPROVEMENTS	\$2,940,000	DISTRICT-WIDE	6	2020
		MISCELLANEOUS IMPROVEMENTS				
VARIOUS	HIGHWAY SAFETY IMPROVEMENT PROGRAM PROJECTS	SAFETY IMPROVEMENTS	\$14,700,000	DISTRICT-WIDE	4	2021-2025
		MISCELLANEOUS IMPROVEMENTS				
W CHURCH ST	OVER IC RR & COPPER SLOUGH W OF CHAMPAIGN	BRIDGE SUPERSTRUCTURE	\$3,000,000	CHAMPAIGN	2	2021-2025
		REHABILITATION - BRIDGES		Structure Information		
				Str Number	AADT	Truck Pct NHS
				0100037	5,600	7 Y
				0100036	5,600	7 Y
WESTVILLE RD	CATLIN / INDIANOLA RD TO WESTVILLE Miles = 2.67	DESIGNED OVERLAY WIDENING EXISTING PAVEMENT	\$935,000	VERMILION	4	2021-2025
		REHABILITATION - PAVEMENTS				
Roadway Information						
Miles	AADT	Truck Pct	NHS			
2.25	700	5.7	N			
0.36	650	6.2	N			
0.06	650	6.2	N			

**FY 2020-2025 Rebuild Illinois
Highway Improvement Program
District 5
State Highways**

Route / Street	Location	Improvements	Est. Cost	County	MYP Years	
		TAMP Category			Past	Current
WESTVILLE RD	CATLIN / INDIANOLA RD TO WESTVILLE	LAND ACQUISITION	\$100,000	VERMILION	1	2021-2025
		REHABILITATION - PAVEMENTS				
WESTVILLE RD	CATLIN / INDIANOLA RD TO WESTVILLE	UTILITY ADJUSTMENT	\$50,000	VERMILION	1	2021-2025
		REHABILITATION - PAVEMENTS				

DISTRICT 5

FY 2020-2023

PROPOSED LOCAL PROJECTS

**FY 2020-2023 Rebuild Illinois
Highway Improvement Program
District 5
Local Highways**

Route / Street	Location	Improvements	Est. Cost	County	MYP Years	
		TAMP Category			Past	Current
US 36 N 750 E RD	US 36: 0.3 MI W OF N 750 E RD TO 0.2 MI E OF N 750 E RD; N 750 E RD: CSX RR TO US 36 Miles = 0.93	RECONSTRUCTION	\$2,279,000	DOUGLAS	5	2020
		RECONSTRUCTION - PAVEMENTS				
US 45 E 1050 N RD N LINE ST	US 45: 0.3 MI N OF E 1050N RD TO 0.3 MI S OF E 1050 N RD; E 1050 N RD / N LINE ST: 0.3 MI W OF US 45 TO CN RR Miles = 0.93	RECONSTRUCTION	\$3,270,000	DOUGLAS	5	2020
		RECONSTRUCTION - PAVEMENTS				
2250 N RD	AT UNNAMED STREAM 1 MI SE OF HOPE	BRIDGE REPLACEMENT	\$300,000	VERMILION	1	2021-2025
		RECONSTRUCTION - BRIDGES				
3900 N RD	AT WHISKEY CREEK 2.5 MI SE OF RANKIN	BRIDGE REPLACEMENT	\$300,000	VERMILION	2	2021-2025
		RECONSTRUCTION - BRIDGES				
500 E RD	AT BAUM BRANCH 2.5 MI SW OF JAMAICA	BRIDGE REPLACEMENT	\$300,000	VERMILION	2	2021-2025
		RECONSTRUCTION - BRIDGES				
880 E RD	AT FOUNTAIN CREEK 2 MI SE OF EAST LYNN	BRIDGE REPLACEMENT	\$300,000	VERMILION	1	2021-2025
		RECONSTRUCTION - BRIDGES				

**FY 2020-2023 Rebuild Illinois
Highway Improvement Program
District 5
Local Highways**

Route / Street	Location	Improvements	Est. Cost	County	MYP Years	
		TAMP Category			Past	Current
BRIDGE ST MARION ST	W BRIDGE ST: MONTICELLO WCL TO ILL 105; MARION ST: ILL 105 TO PIATT ST Miles = 2.11	STANDARD OVERLAY	\$1,500,000	PIATT	3	2020
		REHABILITATION - PAVEMENTS				
CENTER ST	ADAMS ST TO VANBUREN ST & WOODLAWN ST TO WASHINGTON ST Miles = 0.69	DESIGNED OVERLAY	\$850,000	DEWITT	1	2020
		REHABILITATION - PAVEMENTS				
CH 4 ROYAL RD	AT TRENKLE SLOUGH 0.8 MI S OF FARMER CITY	BRIDGE REPLACEMENT	\$375,000	DEWITT	2	2021-2025
		RECONSTRUCTION - BRIDGES				
CH 6	AT KASKASKIA RIVER 4.7 MI N OF GARRETT	BRIDGE REPLACEMENT	\$1,050,000	DOUGLAS	3	2021-2025
	ILLINOIS SPECIAL BRIDGE PROGRAM LOCAL PROJECT; CONTINGENT UPON LOCAL AGENCY PROVIDING MATCHING FUNDS.	RECONSTRUCTION - BRIDGES				
CH 6	AT KASKASKIA RIVER 4.7 MI N OF GARRETT	CONSTRUCTION ENGINEERING	\$120,000	DOUGLAS	3	2021-2025
	ILLINOIS SPECIAL BRIDGE PROGRAM LOCAL PROJECT; CONTINGENT UPON LOCAL AGENCY PROVIDING MATCHING FUNDS.	RECONSTRUCTION - BRIDGES				
CH 14 HELY ST	S JEFFERSON ST IN TOWANDA TO ILL 165 Miles = 5.00	STANDARD OVERLAY	\$1,640,000	MCLEAN	5	2020
		REHABILITATION - PAVEMENTS				

**FY 2020-2023 Rebuild Illinois
Highway Improvement Program
District 5
Local Highways**

Route / Street	Location	Improvements	Est. Cost	County	MYP Years	
		TAMP Category			Past	Current
CH 16 CONLOGUE RD	AT TRIB FLEMINGTON CREEK 3.5 MI S OF ILL 16	BRIDGE REPLACEMENT	\$875,000	EDGAR	3	2021-2025
ILLINOIS SPECIAL BRIDGE PROGRAM LOCAL PROJECT; CONTINGENT UPON LOCAL AGENCY PROVIDING MATCHING FUNDS.						
RECONSTRUCTION - BRIDGES						
CH 16 CONLOGUE RD	AT TRIB FLEMINGTON CREEK 3.5 MI S OF ILL 16	CONSTRUCTION ENGINEERING	\$68,000	EDGAR	1	2021-2025
ILLINOIS SPECIAL BRIDGE PROGRAM LOCAL PROJECT; CONTINGENT UPON LOCAL AGENCY PROVIDING MATCHING FUNDS.						
RECONSTRUCTION - BRIDGES						
CH 18 WELDON SPRINGS RD	REVERE RD TO OSPUR RD Miles = 3.30	DESIGNED OVERLAY WIDENING EXISTING PAVEMENT	\$3,250,000	DEWITT	12	2021-2025
REHABILITATION - PAVEMENTS						
CH 24 E 1400 N RD	TAZEWELL CO LINE TO ILL 122 Miles = 4.05	STANDARD OVERLAY	\$1,250,000	MCLEAN	7	2021-2025
REHABILITATION - PAVEMENTS						
CH 36 BATESTOWN RD	0.1 MI S OF US 150 TO US 150 Miles = 0.09	STANDARD OVERLAY	\$450,000	VERMILION	1	2020
REHABILITATION - PAVEMENTS						
CH 55 MAPLEWOOD DR	NCL OF RANTOUL TO VETERANS PKWY	P.E. (PHASE I) P.E. (PHASE II)	\$50,000	CHAMPAIGN	3	2020
REHABILITATION - PAVEMENTS						

**FY 2020-2023 Rebuild Illinois
Highway Improvement Program
District 5
Local Highways**

Route / Street	Location	Improvements	Est. Cost	County	MYP Years	
		TAMP Category			Past	Current
CH 55 MAPLEWOOD DR	NCL OF RANTOUL TO VETERANS PKWY Miles = 1.41	DESIGNED OVERLAY	\$1,000,000	CHAMPAIGN	3	2021-2025
		REHABILITATION - PAVEMENTS				
CH 55 MAPLEWOOD DR	NCL OF RANTOUL TO VETERANS PKWY	CONSTRUCTION ENGINEERING	\$50,000	CHAMPAIGN	3	2021-2025
		REHABILITATION - PAVEMENTS				
CURTIS RD	PROSPECT AVE TO US 45 Miles = 0.45	STANDARD OVERLAY WIDENING EXISTING PAVEMENT	\$4,050,000	CHAMPAIGN	1	2021-2025
		REHABILITATION - PAVEMENTS				
HAMILTON RD	0.1 MI E OF BUNN ST TO COMMERCE PKWY	LAND ACQUISITION	\$3,600,000	MCLEAN	3	2020
		INITIAL CONSTRUCTION - PAVEMENTS				
HAMILTON RD	0.1 MI E OF BUNN ST TO COMMERCE PKWY Miles = 0.47	NEW CONSTRUCTION	\$7,400,000	MCLEAN	3	2021-2025
		INITIAL CONSTRUCTION - PAVEMENTS				
INDIAN SPRINGS RD	AT WINDFALL CREEK 3 MI SE OF JAMESBURG	BRIDGE REPLACEMENT	\$300,000	VERMILION	2	2021-2025
		RECONSTRUCTION - BRIDGES				

**FY 2020-2023 Rebuild Illinois
Highway Improvement Program
District 5
Local Highways**

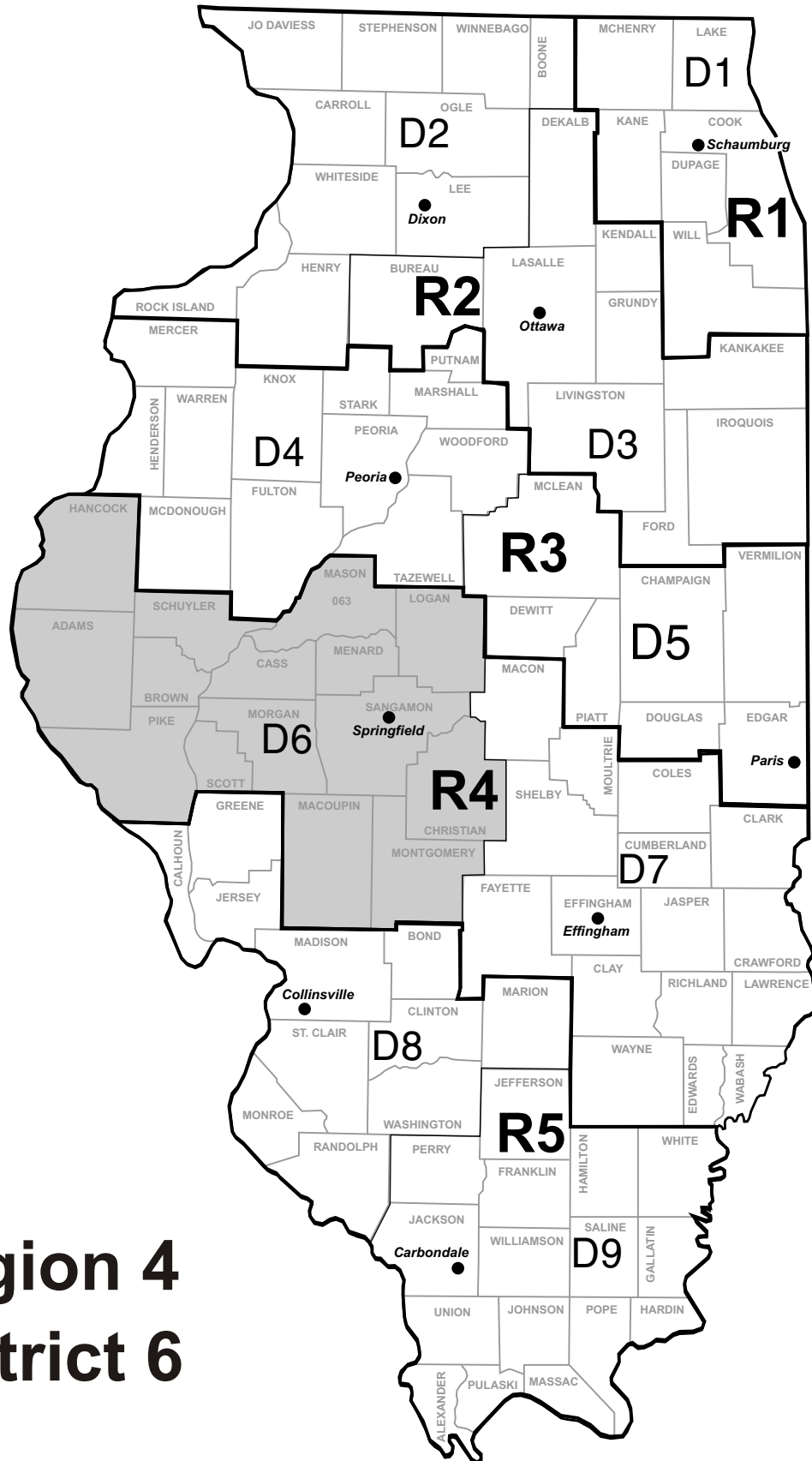
Route / Street	Location	Improvements	Est. Cost	County	MYP Years	
		TAMP Category			Past	Current
KICKAPOO TRAIL	GRAYS SIDING ROAD TO VERMILION COUNTY FAIRGROUNDS	BIKEWAY	\$686,000	VERMILION	1	2020
		MISCELLANEOUS IMPROVEMENTS				
LOWER TERRE HAUTE RD	0.5 MI S OF 575TH RD TO FERREL ST (CH 5) Miles = 5.38	STANDARD OVERLAY	\$650,000	EDGAR	1	2021-2025
		REHABILITATION - PAVEMENTS				
N 1475 E RD	AT SCATTERING FORK 4 MI SW OF CAMARGO	BRIDGE REPLACEMENT	\$600,000	DOUGLAS	1	2020
		RECONSTRUCTION - BRIDGES				
N DIVISION ST MAIN ST STATE ST	N DIVISION ST: N OF STATE ST TO MAPLE ST; MAIN ST: 0.1 MI W OF DIVISION ST TO E OF LINCOLN ST; STATE ST: 0.1 MI W OF DIVISION ST TO 0.1 MI E OF DIVISION ST Miles = 0.61	STANDARD OVERLAY	\$600,000	CHAMPAIGN	1	2021-2025
		REHABILITATION - PAVEMENTS				
OAKWOOD ST	0.1 MI N OF DOLBEE ST TO 0.2 MI S OF E LONGSTRETH ST Miles = 0.65	STANDARD OVERLAY	\$600,000	VERMILION	3	2021-2025
		REHABILITATION - PAVEMENTS				

**FY 2020-2023 Rebuild Illinois
Highway Improvement Program
District 5
Local Highways**

Route / Street	Location	Improvements	Est. Cost	County	MYP Years	
		TAMP Category			Past	Current
OLYMPIAN DR	APOLLO DR TO LINCOLN AVE <i>ILLINOIS JOBS NOW! PROJECT</i>	CONSTRUCTION ENGINEERING	\$200,000	CHAMPAIGN	1	2020
		RECONSTRUCTION - PAVEMENTS				
ST MARY'S RD	NEIL ST (US 45) TO FOURTH ST Miles = 0.63	STANDARD OVERLAY	\$1,700,000	CHAMPAIGN	1	2021-2025
		REHABILITATION - PAVEMENTS				
STONEY CREEK RD	AT UNNAMED STREAM 3 MI SW OF DANVILLE	BRIDGE REPLACEMENT	\$250,000	VERMILION	2	2020
		RECONSTRUCTION - BRIDGES				
THOMPSON AVE	MARKET ST TO 9TH ST	P.E. (PHASE I) P.E. (PHASE II)	\$44,000	VERMILION	7	2021-2025
		REHABILITATION - PAVEMENTS				
THOMPSON AVE	MARKET ST TO 9TH ST Miles = 0.64	STANDARD OVERLAY	\$684,000	VERMILION	7	2021-2025
		REHABILITATION - PAVEMENTS				
THOMPSON AVE	MARKET ST TO 9TH ST	CONSTRUCTION ENGINEERING	\$77,000	VERMILION	7	2021-2025
		REHABILITATION - PAVEMENTS				

**FY 2020-2023 Rebuild Illinois
Highway Improvement Program
District 5
Local Highways**

Route / Street	Location	Improvements	Est. Cost	County	MYP Years	
		TAMP Category			Past	Current
TR 42A 350 E RD	AT UNNAMED STREAM 0.5 MI S OF ARMSTRONG	BRIDGE REPLACEMENT	\$400,000	VERMILION	4	2020
		RECONSTRUCTION - BRIDGES				
TR 94 N 750 E RD	AT KINGSMILL CREEK 4.5 MI NW OF SHIRLEY	BRIDGE REPLACEMENT	\$800,000	MCLEAN	7	2020
		RECONSTRUCTION - BRIDGES				
TWIN HILLS RD	AT GRAPE CREEK 1.5 MI E OF BELGIUM	BRIDGE REPLACEMENT	\$300,000	VERMILION	2	2021-2025
		RECONSTRUCTION - BRIDGES				



Region 4

District 6

**TRANSPORTATION PROGRAM SUMMARY
ILLINOIS DEPARTMENT OF TRANSPORTATION
REGION 4, DISTRICT 6, SPRINGFIELD**

Overview

Highway District 6 encompasses 15 counties in west central Illinois and includes the cities of Springfield, Quincy, Jacksonville, Lincoln and Taylorville, plus many smaller communities which serve as satellites for the larger employment areas or as focal points of this farming area. The state highway system in District 6 consists of 2,077 miles of highways and 847 bridges, supporting 11.1 million vehicle miles of travel daily.

State Program

The program for state and local highways will average \$3.91 billion annually for the FY 2020-2025 period. Approximately \$1.24 billion will be provided during FY 2020-2025 for improvements to state highways in District 6. The following table summarizes anticipated accomplishments on the state highway system in District 6 during this time frame.

FY 2020-2025 Programmed Improvements

<u>Roadway Maintenance</u>	
Interstate NHS (miles)	50
Non-Interstate NHS (miles)	151
Non-NHS Marked (miles)	238
Non-NHS Unmarked (miles)	27
<u>Bridges</u>	
Interstate NHS (Sq. Ft.)	284,922
Non-Interstate NHS (Sq. Ft.)	192,763
Non-NHS Marked (Sq. Ft.)	137,262
Non-NHS Unmarked (Sq. Ft.)	197,981
<u>Safety/System Modernization</u>	
Interstate NHS (miles)	0
Non-Interstate NHS (miles)	0
Non-NHS Marked (miles)	0
Non-NHS Unmarked (miles)	0
Safety Locations (number)	42
<u>System Expansion</u>	
Interstate NHS (miles)	6
Non-Interstate NHS (miles)	4
Non-NHS Marked (miles)	6
Non-NHS Unmarked (miles)	0
New Bridges (Sq. Ft.)	2,070
<u>Preservation</u>	
Roads & Bridges (\$M)	107.554

Major Highway projects of interest that are tentatively scheduled during the FY 2020-2025 time frame include:

- **Interstate 55 from 0.8 mile north of Illinois 16 to 0.7 mile south of County Highway 17 at Farmersville in Montgomery County.** Resurfacing on 21.2 miles, a new bridge deck, bridge deck overlays, bridge raising, bridge repair, bridge joint replace/repair, bridge removal, ditch cleaning and slope wall repair are programmed during FY 2020-2025 at a cost of \$49.8 million. Of this total,

resurfacing on 9.3 miles, a new bridge deck, bridge raising, bridge removal, slope wall repair, bridge deck overlay, bridge repair and bridge joint replace/repair are programmed in FY 2020 at a cost of \$22.9 million.

- **Interstate 55 from south of the Sangamon/Montgomery County line to 0.2 mile north of Lake Springfield Bridge in Sangamon County.** Resurfacing on 19.3 miles, bridge deck overlay, bridge joint replace/repair, bridge repair and bridge approach roadway are programmed during FY 2020-2025 at a cost of \$40.4 million. Of this total, resurfacing on 7.6 miles and bridge approach roadway are programmed in FY 2020 at a cost of \$18.9 million.
- **Interstate 55 0.5 mile north of Illinois 54/Sangamon Avenue in Springfield to 2.7 miles south of Illinois 123 in Williamsville.** Additional lanes and reconstruction on 7.8 miles, a bridge replacement, bridge widening, bridge new deck, engineering for contract plans, utility adjustments, land acquisition and construction engineering are programmed during FY 2021-2025 at a cost of \$137.4 million.
- **Interstate 55/Interstate 55 Business from 1.3 miles south of Interstate 55 Business to 0.3 mile north of Illinois 10 west of Lincoln.** Resurfacing on 10.7 miles (including ramp repair), bridge joint replace/repair, bridge deck repairs, bridge repair and slope wall repair are programmed in FY 2020 at a cost of \$20.7 million. Also included are resurfacing and new shoulders on 1 mile on Interstate 55 Business from east of Old Route 66 to south of 1056th Avenue south of Lincoln that are programmed in FY 2020 at a cost of \$1.1 million.
- **Interstate 72 over Wabash Avenue and over Northern Southern Railroad 1.2 miles east of Wabash Avenue Interchange in Springfield in Sangamon County.** A new bridge deck, slope wall repair and bridge painting are programmed during FY 2020 at a cost of \$7.5 million.
- **Interstate 155 from 2 miles south of US 136 to Tazewell County line in Logan County.** Resurfacing on 4.6 miles (including ramp repair), shoulder repair and bridge repair, bridge deck repairs, bridge joint replace/repair and a bridge deck overlay on structures at US 136 and Emden Road are programmed in FY 2020 at a cost of \$8.9 million.
- **US 67/Illinois 100 over the Illinois River Bridge at Beardstown.** A bridge replacement, new construction on 1.4 miles, engineering for contract plans, archaeological surveys, land acquisition, utility adjustments and construction engineering are programmed during FY 2020-2025 at a cost of \$65.9 million. Of this total, engineering for contract plans and land acquisition are programmed in FY 2020 at a cost of \$1.3 million. *This project has been approved for Illinois Special Bridge Program funding.*
- **Illinois 57 (3rd Street) from Maine Street in Quincy to south of Marblehead and York Street from 3rd Street to west of 4th Street, including structures at Payson Avenue and Curtis Creek in Adams County.** Resurfacing on 7.2 miles, ADA improvements, a parking improvement, new bridge decks, bridge approach roadway, bridge repair, bridge substructure rehabilitation, slope wall repair and scour mitigation are programmed in FY 2020 at a cost of \$6.4 million.
- **Illinois 100/Illinois 106 over the Illinois River Bridge at Florence.** A bridge replacement, engineering for contract plans, archaeological surveys, land acquisition, utility adjustments and construction engineering are programmed during FY 2020-2025 at a cost of \$84.2 million. Of this total, engineering for contract plans and land acquisition are programmed in FY 2020 at a cost of \$4.6 million. *This project has been approved for Illinois Special Bridge Program funding.*

**FY 2020-2025 Rebuild Illinois
Highway Improvement Program
District 6
State Highways**

Route / Street		Location	Improvements	Est. Cost	County	MYP Years	
			TAMP Category			Past	Current
I	55	MADISON CO LINE TO 0.8 MI N OF ILL 16	CRACK & JOINT SEALING	\$164,000	MACOUPIN MONTGOMERY	1	2020
			PRESERVATION - PAVEMENTS				
I	55	0.8 MI N OF ILL 16 TO 0.6 MI N OF ILL 108 Miles = 9.27	STANDARD OVERLAY BRIDGE NEW DECK BRIDGE RAISING BRIDGE REMOVAL/DEMOLITION SLOPEWALL REPAIR	\$22,450,000	MONTGOMERY	9	2020
			REHABILITATION - PAVEMENTS				
Roadway Information			Structure Information				
Miles	AADT	Truck Pct	NHS	Str Number	AADT	Truck Pct	NHS
7.39	28,820	32.2	Y	0680044	250	3	N
				0680048	14,450	32	Y
				0680049	14,450	32	Y
I	55	UNDER TR 235 (N 13TH AVE) & TR 48 (E 2ND RD) 1.1 MI N & 2.3 MI N OF ILL 16 & UNDER ILL 108	BRIDGE DECK OVERLAY BRIDGE REPAIR BRIDGE JOINT REPLACE/REPAIR	\$430,000	MONTGOMERY	1	2020
			PRESERVATION - BRIDGES				
I	55	0.6 MI N OF ILL 108 TO 1.3 MI S OF WAGGONER Miles = 6.71	DESIGNED OVERLAY BRIDGE JOINT REPLACE/REPAIR DITCH CLEANING	\$12,100,000	MONTGOMERY	6	2021-2025
			REHABILITATION - PAVEMENTS				
Roadway Information							
Miles	AADT	Truck Pct	NHS				
5.03	29,548	31.1	Y				

**FY 2020-2025 Rebuild Illinois
Highway Improvement Program
District 6
State Highways**

Route / Street	Location	Improvements	Est. Cost	County	MYP Years	
		TAMP Category			Past	Current
I 55	1.3 MI S OF WAGGONER TO 0.7 MI S OF CH 17 AT FARMERSVILLE Miles = 5.21	DESIGNED OVERLAY	\$13,600,000	MONTGOMERY	8	2021-2025
Roadway Information		REHABILITATION - PAVEMENTS				
<u>Miles</u>	<u>AADT</u>	<u>Truck Pct</u>	<u>NHS</u>			
5.21	31,100	32.0	Y			
I 55	UNDER CH 16 E OF WAGGONER AVE & UNDER TR 37 S OF FARMERSVILLE	BRIDGE DECK OVERLAY	\$1,200,000	MONTGOMERY	1	2021-2025
		PRESERVATION - BRIDGES				
I 55	UNDER CH 16 E OF WAGGONER AVE	BRIDGE NEW DECK	\$2,100,000	MONTGOMERY	1	2021-2025
		REHABILITATION - BRIDGES				
				Structure Information		
				<u>Str Number</u>	<u>AADT</u>	<u>Truck Pct NHS</u>
				0680041	200	18 N
I 55	UNDER CH 17	BRIDGE NEW DECK	\$3,600,000	MONTGOMERY	1	2021-2025
		REHABILITATION - BRIDGES				
				Structure Information		
				<u>Str Number</u>	<u>AADT</u>	<u>Truck Pct NHS</u>
				0680037	4,250	12 N
I 55	UNDER TR 17	BRIDGE NEW DECK BRIDGE REPAIR	\$2,100,000	MONTGOMERY	1	2021-2025
		REHABILITATION - BRIDGES				
				Structure Information		
				<u>Str Number</u>	<u>AADT</u>	<u>Truck Pct NHS</u>
				0680036	50	60 N

**FY 2020-2025 Rebuild Illinois
Highway Improvement Program
District 6
State Highways**

Route / Street	Location	Improvements	Est. Cost	County	MYP Years	
		TAMP Category			Past	Current
I 55	UNDER TR 7	BRIDGE NEW DECK	\$2,100,000	MONTGOMERY	1	2021-2025
		REHABILITATION - BRIDGES		Structure Information <u>Str Number</u> <u>AADT</u> <u>Truck Pct</u> <u>NHS</u> 0680035 75 21 N		
I 55	S OF SANGAMON / MONTGOMERY CO LINE TO BRUSH CREEK 0.7 MI S OF ILL 104 Miles = 5.44	DESIGNED OVERLAY	\$9,000,000	SANGAMON MONTGOMERY	1	2021-2025
		REHABILITATION - PAVEMENTS				
Roadway Information						
<u>Miles</u>	<u>AADT</u>	<u>Truck Pct</u>	<u>NHS</u>			
0.03	32,200	28.1	Y			
3.86	32,744	30.2	Y			
I 55	BRUSH CREEK 0.7 MI S OF ILL 104 TO N OF GLENARM INTCHG Miles = 6.23	DESIGNED OVERLAY	\$10,200,000	SANGAMON	1	2021-2025
		REHABILITATION - PAVEMENTS				
Roadway Information						
<u>Miles</u>	<u>AADT</u>	<u>Truck Pct</u>	<u>NHS</u>			
2.98	38,032	26.0	Y			
I 55	OVER ILL 104 INTCHG & UNDER HORSE FARM RD 1.8 MI N OF ILL 104	BRIDGE DECK OVERLAY BRIDGE JOINT REPLACE/REPAIR BRIDGE REPAIR	\$2,300,000	SANGAMON	1	2021-2025
		PRESERVATION - BRIDGES				
I 55	N OF GLENARM INTCHG TO 0.2 MI N OF LAKE SPRINGFIELD BRIDGE Miles = 7.59	STANDARD OVERLAY BRIDGE APPROACH ROADWAY	\$18,900,000	SANGAMON	2	2020
		REHABILITATION - PAVEMENTS				
Roadway Information						
<u>Miles</u>	<u>AADT</u>	<u>Truck Pct</u>	<u>NHS</u>			
5.33	39,853	23.2	Y			

**FY 2020-2025 Rebuild Illinois
Highway Improvement Program
District 6
State Highways**

Route / Street		Location	Improvements	Est. Cost	County	MYP Years	
			TAMP Category			Past	Current
I 55		OVER ILLINOIS CENTRAL RR S OF SPRINGFIELD	BRIDGE NEW DECK	\$7,000,000	SANGAMON	1	2021-2025
			REHABILITATION - BRIDGES		Structure Information		
					Str Number	AADT	Truck Pct NHS
					0840112	19,200	22 Y
					0840113	19,200	22 Y
I 55		I-55: LAKE SPRINGFIELD BRIDGE TO 0.2 MI N OF SOUTHWIND RD & I-72: FARMINGDALE RD TO W OF OLD CHATHAM RD & 0.4 MI E OF I-55 (N) TO 0.5 MI E OF OVERPASS RD (INSIDE SPFLD MPO)	CRACK & JOINT SEALING	\$158,000	SANGAMON	1	2020
I 72							
			PRESERVATION - PAVEMENTS				
I 55		UNDER W LAKE SHORE DRIVE	BRIDGE NEW DECK	\$1,600,000	SANGAMON	1	2021-2025
I 72							
US 36			REHABILITATION - BRIDGES		Structure Information		
					Str Number	AADT	Truck Pct NHS
					0840092	4,150	12 N
I 55		UNDER COOK ST IN SPRINGFIELD	BRIDGE NEW DECK	\$1,600,000	SANGAMON	1	2021-2025
I 72							
US 36			REHABILITATION - BRIDGES		Structure Information		
					Str Number	AADT	Truck Pct NHS
					0840103	750	N/A N
I 55		OVER ILL 54 & SANGAMON AVE IN SPRINGFIELD	BRIDGE DECK OVERLAY	\$6,200,000	SANGAMON	1	2021-2025
			PRESERVATION - BRIDGES				

**FY 2020-2025 Rebuild Illinois
Highway Improvement Program
District 6
State Highways**

Route / Street		Location	Improvements	Est. Cost	County	MYP Years		
			TAMP Category			Past	Current	
I	55	0.5 MI N OF ILL 54 / SANGAMON AVE IN SPRINGFIELD TO 2.7 MI S OF ILL 123 IN WILLIAMSVILLE Miles = 0.01	ADDITIONAL LANES BRIDGE WIDENING	\$15,700,000	SANGAMON	1	2021-2025	
			INITIAL CONSTRUCTION - PAVEMENTS					
I	55	0.5 MI N OF ILL 54 / SANGAMON AVE IN SPRINGFIELD TO 2.7 MI S OF ILL 123 IN WILLIAMSVILLE Miles = 7.82	RECONSTRUCTION BRIDGE NEW DECK BRIDGE REPLACEMENT	\$111,300,000	SANGAMON	1	2021-2025	
Roadway Information			RECONSTRUCTION - PAVEMENTS		Structure Information			
Miles	AADT	Truck Pct	NHS		Str Number	AADT	Truck Pct	NHS
6.41	33,300	29.3	Y		0840023	16,650	29	Y
					0840022	16,650	29	Y
					0840100	950	2	N
					0840021	16,650	29	Y
					0840020	16,650	29	Y
I	55	0.5 MI N OF ILL 54 / SANGAMON AVE IN SPRINGFIELD TO 2.7 MI S OF ILL 123 IN WILLIAMSVILLE	P.E. (PHASE II)	\$6,000,000	SANGAMON	5	2021-2025	
			INITIAL CONSTRUCTION - PAVEMENTS					
I	55	0.5 MI N OF ILL 54 / SANGAMON AVE IN SPRINGFIELD TO 2.7 MI S OF ILL 123 IN WILLIAMSVILLE	UTILITY ADJUSTMENT	\$450,000	SANGAMON	1	2021-2025	
			INITIAL CONSTRUCTION - PAVEMENTS					
I	55	0.5 MI N OF ILL 54 / SANGAMON AVE IN SPRINGFIELD TO 2.7 MI S OF ILL 123 IN WILLIAMSVILLE	CONSTRUCTION ENGINEERING	\$3,000,000	SANGAMON	1	2021-2025	
			INITIAL CONSTRUCTION - PAVEMENTS					

**FY 2020-2025 Rebuild Illinois
Highway Improvement Program
District 6
State Highways**

Route / Street	Location	Improvements	Est. Cost	County	MYP Years	
		TAMP Category			Past	Current
I 55	UNDER BISSELL RD	BRIDGE NEW DECK	\$1,600,000	SANGAMON	1	2021-2025
		REHABILITATION - BRIDGES		Structure Information <u>Str Number</u> <u>AADT</u> <u>Truck Pct</u> <u>NHS</u> 0840101 3,550 25 N		
I 55	0.5 MI N OF ILL 54 / SANGAMON AVE IN SPRINGFIELD TO 2.7 MI S OF ILL 123 IN WILLIAMSVILLE	LAND ACQUISITION	\$900,000	SANGAMON	1	2021-2025
		INITIAL CONSTRUCTION - PAVEMENTS				
I 55	SANGAMON RIVER BRIDGES 2.3 MI N OF SPRINGFIELD	BRIDGE DECK OVERLAY	\$4,000,000	SANGAMON	2	2021-2025
		PRESERVATION - BRIDGES				
I 55	UNDER ILL 123 (DINIUS RD) N OF WILLIAMSVILLE	BRIDGE NEW DECK	\$3,000,000	SANGAMON	3	2020
		REHABILITATION - BRIDGES		Structure Information <u>Str Number</u> <u>AADT</u> <u>Truck Pct</u> <u>NHS</u> 0840171 5,650 19 N		
I 55	UNDER CH 10 W OF ELKHART	BRIDGE NEW DECK	\$2,100,000	LOGAN	3	2021-2025
		REHABILITATION - BRIDGES		Structure Information <u>Str Number</u> <u>AADT</u> <u>Truck Pct</u> <u>NHS</u> 0540038 250 16 N		

**FY 2020-2025 Rebuild Illinois
Highway Improvement Program
District 6
State Highways**

Route / Street	Location	Improvements	Est. Cost	County	MYP Years	
		TAMP Category			Past	Current
I 55	UNDER 800TH AVE AT BROADWELL INTCHG	BRIDGE NEW DECK	\$3,300,000	LOGAN	1	2021-2025
		REHABILITATION - BRIDGES	Structure Information <u>Str Number</u> <u>AADT</u> <u>Truck Pct</u> <u>NHS</u> 0540039 150 20 N			
I 55	1.3 MI S OF I-55 BUS TO 0.6 MI N OF ILL 10 W OF LINCOLN	STANDARD OVERLAY	\$18,100,000	LOGAN	5	2020
I 55 BUS	Miles = 10.66	RAMP REPAIR				
		REHABILITATION - PAVEMENTS	Roadway Information <u>Miles</u> <u>AADT</u> <u>Truck Pct</u> <u>NHS</u> 5.13 31,539 32.4 Y 0.02 29,500 39.7 Y 0.59 4,272 3.0 N 0.35 375 10.4 N			
I 55	1.2 MI S OF I-55 BUS TO 0.3 MI N OF ILL 10 W OF LINCOLN	BRIDGE REPAIR BRIDGE JOINT REPLACE/REPAIR BRIDGE DECK REPAIRS SLOPEWALL REPAIR	\$2,600,000	LOGAN	2	2020
		MAINTENANCE - BRIDGES				
I 55	UNDER I-55 BUS (OLD US 66)	BRIDGE NEW DECK	\$3,600,000	LOGAN	1	2021-2025
		REHABILITATION - BRIDGES	Structure Information <u>Str Number</u> <u>AADT</u> <u>Truck Pct</u> <u>NHS</u> 0540040 375 10 N			

**FY 2020-2025 Rebuild Illinois
Highway Improvement Program
District 6
State Highways**

Route / Street	Location	Improvements	Est. Cost	County	MYP Years	
		TAMP Category			Past	Current
I 55 BUS 6TH ST STEVENSON DR	I-72 TO 0.1 MI N OF STEVENSON DR IN SPRINGFIELD Miles = 2.51	RECONSTRUCTION INTERSECTION IMPROVEMENT TURNING LANES SIDEWALKS	\$19,000,000	SANGAMON	1	2021-2025
Roadway Information		RECONSTRUCTION - PAVEMENTS				
Miles	AADT	Truck Pct	NHS			
1.16	27,405	4.5	Y			
0.13	11,100	2.6	Y			
0.06	1,900	0.0	N			
0.14	1,882	0.0	N			
0.16	4,350	0.0	N			
0.02	400	0.0	N			
0.07	400	0.0	N			
I 55 BUS 6TH ST STEVENSON DR	I-72 TO 0.1 MI N OF STEVENSON DR IN SPRINGFIELD Miles = 0.01	ADDITIONAL LANES TURNING LANES	\$6,000,000	SANGAMON	1	2021-2025
		INITIAL CONSTRUCTION - PAVEMENTS				
I 55 BUS 6TH ST STEVENSON DR	I-72 TO 0.1 MI N OF STEVENSON DR IN SPRINGFIELD	LAND ACQUISITION	\$4,300,000	SANGAMON	1	2021-2025
		INITIAL CONSTRUCTION - PAVEMENTS				
I 55 BUS 6TH ST STEVENSON DR	I-72 TO 0.1 MI N OF STEVENSON DR IN SPRINGFIELD	UTILITY ADJUSTMENT	\$1,000,000	SANGAMON	1	2021-2025
		INITIAL CONSTRUCTION - PAVEMENTS				

**FY 2020-2025 Rebuild Illinois
Highway Improvement Program
District 6
State Highways**

Route / Street	Location	Improvements	Est. Cost	County	MYP Years	
		TAMP Category			Past	Current
I 55 BUS 6TH ST STEVENSON DR	I-72 TO 0.1 MI N OF STEVENSON DR IN SPRINGFIELD	CONSTRUCTION ENGINEERING	\$1,900,000	SANGAMON	1	2021-2025
		INITIAL CONSTRUCTION - PAVEMENTS				
I 55 BUS I 55 BUSA 6TH ST 5TH ST STANFORD AV	0.1 MI N OF STEVENSON DR TO 0.1 MI N OF STANFORD AVE IN SPRINGFIELD Miles = 1.43	RECONSTRUCTION INTERSECTION RECONSTN TURNING LANES	\$12,000,000	SANGAMON	1	2021-2025
		RECONSTRUCTION - PAVEMENTS				
Roadway Information						
Miles	AADT	Truck Pct	NHS			
0.61	24,282	2.6	Y			
0.15	15,700	7.9	Y			
0.15	13,367	12.3	Y			
I 55 BUS I 55 BUSA 6TH ST 5TH ST	0.1 MI N OF STEVENSON DR TO 0.1 MI N OF STANFORD AVE IN SPRINGFIELD Miles = 0.01	ADDITIONAL LANES	\$800,000	SANGAMON	1	2021-2025
		INITIAL CONSTRUCTION - PAVEMENTS				
I 55 BUS I 55 BUSA 6TH ST 5TH ST	0.1 MI N OF STEVENSON DR TO 0.1 MI N OF STANFORD AVE IN SPRINGFIELD	LAND ACQUISITION	\$2,000,000	SANGAMON	1	2021-2025
		INITIAL CONSTRUCTION - PAVEMENTS				

**FY 2020-2025 Rebuild Illinois
Highway Improvement Program
District 6
State Highways**

Route / Street	Location	Improvements	Est. Cost	County	MYP Years	
		TAMP Category			Past	Current
I 55 BUS I 55 BUSA 6TH ST 5TH ST	0.1 MI N OF STEVENSON DR TO 0.1 MI N OF STANFORD AVE IN SPRINGFIELD	UTILITY ADJUSTMENT	\$500,000	SANGAMON	1	2021-2025
		INITIAL CONSTRUCTION - PAVEMENTS				
I 55 BUS I 55 BUSA 6TH ST 5TH ST	0.1 MI N OF STEVENSON DR TO 0.1 MI N OF STANFORD AVE IN SPRINGFIELD	CONSTRUCTION ENGINEERING	\$200,000	SANGAMON	1	2021-2025
		INITIAL CONSTRUCTION - PAVEMENTS				
I 55 BUS I 55 BUSA 6TH ST 5TH ST	5TH ST: SPRUCE ST TO N OF STANFORD AVE; 6TH ST: N OF STANFORD AVE TO MYRTLE ST IN SPRINGFIELD Miles = 2.16	DESIGNED OVERLAY ADA IMPROVEMENTS	\$2,900,000	SANGAMON	4	2021-2025
		REHABILITATION - PAVEMENTS				
Roadway Information						
<u>Miles</u>	<u>AADT</u>	<u>Truck Pct</u>	<u>NHS</u>			
1.03	14,860	7.4	Y			
1.13	14,482	7.2	Y			
I 55 BUS	0.2 MI N OF DIRKSEN PKWY TO 0.3 MI N OF ANDREW RD IN SPRINGFIELD Miles = 2.98	DESIGNED OVERLAY	\$4,100,000	SANGAMON	1	2021-2025
		REHABILITATION - PAVEMENTS				
Roadway Information						
<u>Miles</u>	<u>AADT</u>	<u>Truck Pct</u>	<u>NHS</u>			
2.98	13,094	5.0	Y			

**FY 2020-2025 Rebuild Illinois
Highway Improvement Program
District 6
State Highways**

Route / Street		Location	Improvements	Est. Cost	County	MYP Years	
			TAMP Category			Past	Current
I 55 BUS	E OF OLD ROUTE 66 TO S OF 1056TH AVE S OF LINCOLN Miles = 0.96		STANDARD OVERLAY NEW SHOULDERS	\$1,100,000	LOGAN	2	2020
Roadway Information			REHABILITATION - PAVEMENTS				
Miles	AADT	Truck Pct	NHS				
0.96	5,196	7.4	N				
I 55 BUS KICKAPOO ST	I-55 BUS TO ILL 10/121 IN LINCOLN Miles = 1.58		DESIGNED OVERLAY ADA IMPROVEMENTS	\$1,300,000	LOGAN	1	2021-2025
Roadway Information			REHABILITATION - PAVEMENTS				
Miles	AADT	Truck Pct	NHS				
1.58	3,871	10.1	N				
I 72	MARK TWAIN MEMORIAL BRIDGE AT MISSISSIPPI RIVER IN HANNIBAL MISSOURI LEAD AGENCY; ILLINOIS' SHARE OF THE COST.		BRIDGE DECK SEALING	\$35,000	PIKE	1	2020
			PRESERVATION - BRIDGES				
I 72	E OF US 54 / ILL 107 INTCHG TO 0.6 MI E OF 290TH AVE OVERHEAD Miles = 5.39		STANDARD OVERLAY SHOULDER REPAIR	\$12,300,000	PIKE	1	2021-2025
Roadway Information			REHABILITATION - PAVEMENTS				
Miles	AADT	Truck Pct	NHS				
5.39	8,650	33.5	Y				
I 72 US 36	UNDER OLD US 36 AT WINCHESTER INTCHG		BRIDGE NEW DECK	\$3,200,000	SCOTT	1	2021-2025
			REHABILITATION - BRIDGES				
			Structure Information				
			Str Number	AADT	Truck Pct	NHS	
			0860027	3,300	12	N	

**FY 2020-2025 Rebuild Illinois
Highway Improvement Program
District 6
State Highways**

Route / Street	Location	Improvements	Est. Cost	County	MYP Years	
		TAMP Category			Past	Current
I 72	OVER ILL 104 & B&N RR E OF JACKSONVILLE (WB)	BRIDGE NEW DECK	\$2,500,000	MORGAN	1	2021-2025
		REHABILITATION - BRIDGES		Structure Information <u>Str Number</u> <u>AADT</u> <u>Truck Pct</u> <u>NHS</u> 0690041 5,550 31 Y		
I 72	0.3 MI E OF JIMTOWN RD TO FARMINGDALE RD & 0.5 MI W OF KENT FARM RD TO MACON CO LINE (OUTSIDE SPFLD MPO)	CRACK & JOINT SEALING	\$127,000	SANGAMON	1	2020
		PRESERVATION - PAVEMENTS				
I 72	OVER WABASH AVE & NS RR 1.2 MI E OF WABASH AVE INTCHG IN SPRINGFIELD	BRIDGE NEW DECK SLOPEWALL REPAIR BRIDGE PAINTING	\$7,500,000	SANGAMON	7	2020
		REHABILITATION - BRIDGES		Structure Information <u>Str Number</u> <u>AADT</u> <u>Truck Pct</u> <u>NHS</u> 0840127 11,250 21 Y 0840128 11,250 21 Y 0840148 8,800 23 Y 0840149 8,800 23 Y		
I 72 US 36	UNDER CH 19 AT BUFFALO / MECHANICSBURG INTCHG	BRIDGE NEW DECK	\$3,000,000	SANGAMON	1	2021-2025
		REHABILITATION - BRIDGES		Structure Information <u>Str Number</u> <u>AADT</u> <u>Truck Pct</u> <u>NHS</u> 0840156 1,700 14 N		
I 72 BUS US 67 (SOUTHBOUND)	0.8 MI N OF I-72 BUS / MORTON AVE TO 1.1 MI N OF I-72 Miles = 3.02	DESIGNED OVERLAY	\$2,900,000	MORGAN	1	2020
		REHABILITATION - PAVEMENTS				
Roadway Information <u>Miles</u> <u>AADT</u> <u>Truck Pct</u> <u>NHS</u> 2.39 5,217 20.3 Y						

**FY 2020-2025 Rebuild Illinois
Highway Improvement Program
District 6
State Highways**

Route / Street	Location	Improvements	Est. Cost	County	MYP Years	
		TAMP Category			Past	Current
I 72 BUS US 67	MARKHAM RD (TR 78) TO 1.1 MI N OF I-72	PATCHING	\$250,000	MORGAN	1	2020
		MAINTENANCE - PAVEMENTS				
I 72 BUS ILL 104 MORTON AVE	MAUVAISE TERRE CREEK 0.7 MI E OF ILL 267	BRIDGE REPLACEMENT	\$3,600,000	MORGAN	3	2021-2025
		RECONSTRUCTION - BRIDGES				
				Structure Information		
				<u>Str Number</u> <u>AADT</u> <u>Truck Pct</u> <u>NHS</u>		
				0690009 11,600 4 Y		
I 155	OVER I-155 (NB) & I-55 (SB)	BRIDGE NEW DECK	\$1,700,000	LOGAN	1	2021-2025
		REHABILITATION - BRIDGES				
				Structure Information		
				<u>Str Number</u> <u>AADT</u> <u>Truck Pct</u> <u>NHS</u>		
				0540051 50 20 Y		
I 155	OVER ICG RR 2.8 MI S OF US 136	BRIDGE DECK OVERLAY BRIDGE REPAIR	\$1,100,000	LOGAN	3	2020
		PRESERVATION - BRIDGES				
I 155	2 MI S OF US 136 TO TAZEWELL CO LINE Miles = 4.60	STANDARD OVERLAY RAMP REPAIR SHOULDER REPAIR	\$7,500,000	LOGAN	6	2020
		REHABILITATION - PAVEMENTS				
				Roadway Information		
				<u>Miles</u> <u>AADT</u> <u>Truck Pct</u> <u>NHS</u>		
				3.03 11,132 19.3 Y		

**FY 2020-2025 Rebuild Illinois
Highway Improvement Program
District 6
State Highways**

Route / Street	Location	Improvements	Est. Cost	County	MYP Years		
		TAMP Category			Past	Current	
I 155	UNDER EMDEN RD 1 MI S OF US 136 INTCHG	BRIDGE REPAIR BRIDGE DECK REPAIRS BRIDGE JOINT REPLACE/REPAIR MAINTENANCE - BRIDGES	\$500,000	LOGAN	1	2020	
I 155	UNDER US 136 1 MI S OF TAZEWELL CO LINE	BRIDGE DECK OVERLAY BRIDGE DECK REPAIRS BRIDGE REPAIR PRESERVATION - BRIDGES	\$900,000	LOGAN	3	2020	
I 155	OVER I-55 (SB)	BRIDGE NEW DECK REHABILITATION - BRIDGES	\$1,800,000	LOGAN	1	2021-2025	
				Structure Information			
				Str Number	AADT	Truck Pct	NHS
				0540050	5,500	19	Y
I 172	N OF I-72 INTCHG TO N OF ILL 96 INTCHG	CRACK & JOINT SEALING PRESERVATION - PAVEMENTS	\$100,000	ADAMS	1	2020	
US 24	QUINCY MEMORIAL BRIDGE AT MISSISSIPPI RIVER	BRIDGE DECK OVERLAY	\$1,600,000	ADAMS	3	2021-2025	
ILLINOIS LEAD AGENCY; MISSOURI AND ILLINOIS WILL SHARE COST EQUALLY.		PRESERVATION - BRIDGES					

**FY 2020-2025 Rebuild Illinois
Highway Improvement Program
District 6
State Highways**

Route / Street	Location	Improvements	Est. Cost	County	MYP Years	
		TAMP Category			Past	Current
US 24	QUINCY MEMORIAL BRIDGE AT MISSISSIPPI RIVER	BRIDGE PAINTING	\$5,000,000	ADAMS	3	2021-2025
		ILLINOIS LEAD AGENCY; MISSOURI AND ILLINOIS WILL SHARE COST EQUALLY.				
		PRESERVATION - BRIDGES				
US 24	QUINCY MEMORIAL BRIDGE AT MISSISSIPPI RIVER	P.E. (CONSULTANT PLANS)	\$6,000,000	ADAMS	7	2021-2025
		ILLINOIS LEAD AGENCY; MISSOURI AND ILLINOIS WILL SHARE COST EQUALLY.				
		RECONSTRUCTION - BRIDGES				
US 24 ILL 57 ILL 104 3RD ST 4TH ST BROADWAY ST MAINE ST	US 24: MISSISSIPPI RIVER BRIDGES TO 0.1 MI N OF GARDNER PARK DR & ILL 57: W OF 4TH ST TO BROADWAY ST IN QUINCY & ILL 104: 3RD ST TO E OF 4TH ST Miles = 3.96	DESIGNED OVERLAY ADA IMPROVEMENTS PATCHING	\$4,000,000	ADAMS	3	2021-2025
		REHABILITATION - PAVEMENTS				
Roadway Information						
Miles	AADT	Truck Pct	NHS			
1.93	5,672	9.9	Y			
0.27	4,483	11.3	Y			
1.46	5,538	12.3	Y			
0.20	5,070	14.0	Y			
0.10	10,460	4.9	Y			
US 24	HOMAN CREEK 0.1 MI N OF 12TH ST N OF QUINCY	BRIDGE NEW DECK	\$2,000,000	ADAMS	1	2021-2025
		REHABILITATION - BRIDGES				
		Structure Information				
Str Number		AADT	Truck Pct	NHS		
0010010		4,650	10	Y		

**FY 2020-2025 Rebuild Illinois
Highway Improvement Program
District 6
State Highways**

Route / Street	Location	Improvements	Est. Cost	County	MYP Years	
		TAMP Category			Past	Current
US 24	ECL OF CAMP POINT TO 0.1 MI E OF ILL 94 Miles = 1.49	DESIGNED OVERLAY SHOULDER RECONSTRUCTION MILLED RUMBLE STRIP REHABILITATION - PAVEMENTS	\$800,000	ADAMS	1	2021-2025
Roadway Information						
<u>Miles</u>	<u>AADT</u>	<u>Truck Pct</u>	<u>NHS</u>			
1.49	4,129	9.6	Y			
US 24	E OF TIMEWELL TO 0.2 MI W OF BUCKHORN / DAMON RD IN MOUNT STERLING Miles = 4.75	DESIGNED OVERLAY REHABILITATION - PAVEMENTS	\$1,900,000	BROWN	1	2021-2025
Roadway Information						
<u>Miles</u>	<u>AADT</u>	<u>Truck Pct</u>	<u>NHS</u>			
4.75	3,394	15.7	Y			
US 24 US 67	US 24: 0.6 MI E OF OLD US 24 TO 0.1 MI W OF CEDAR ST IN RUSHVILLE & US 67: LAFAYETTE RD IN RUSHVILLE TO SCL Miles = 0.68	STANDARD OVERLAY ADA IMPROVEMENTS REHABILITATION - PAVEMENTS	\$860,000	SCHUYLER	4	2020
Roadway Information						
<u>Miles</u>	<u>AADT</u>	<u>Truck Pct</u>	<u>NHS</u>			
0.41	3,928	12.2	Y			
0.27	4,519	6.1	Y			
US 24	AT US 67 IN RUSHVILLE	TRAF SIGNAL REPLACEMENT MISCELLANEOUS IMPROVEMENTS	\$342,000	SCHUYLER	1	2020
US 24 A	QUINCY BAYVIEW BRIDGE AT MISSISSIPPI RIVER ILLINOIS LEAD AGENCY; MISSOURI AND ILLINOIS WILL SHARE COST EQUALLY.	BRIDGE DECK SEALING PRESERVATION - BRIDGES	\$60,000	ADAMS	3	2020

**FY 2020-2025 Rebuild Illinois
Highway Improvement Program
District 6
State Highways**

Route / Street	Location	Improvements	Est. Cost	County	MYP Years	
		TAMP Category			Past	Current
US 24 A	QUINCY BAYVIEW BRIDGE AT MISSISSIPPI RIVER	BRIDGE DECK SEALING	\$60,000	ADAMS	1	2021-2025
ILLINOIS LEAD AGENCY; MISSOURI AND ILLINOIS WILL SHARE COST EQUALLY.						
		PRESERVATION - BRIDGES				
US 24 A	QUINCY BAYVIEW BRIDGE AT MISSISSIPPI RIVER	P.E. (BRIDGE INSPECTION)	\$1,500,000	ADAMS	2	2021-2025
ILLINOIS LEAD AGENCY; MISSOURI AND ILLINOIS WILL SHARE COST EQUALLY.						
		MISCELLANEOUS IMPROVEMENTS				
US 51 ILL 16	0.2 MI W OF JCT US 51 / ILL 16 TO PINE ST IN PANA Miles = 1.19	DESIGNED OVERLAY NEW SHOULDERS	\$900,000	CHRISTIAN	1	2020
		REHABILITATION - PAVEMENTS				
Roadway Information						
<u>Miles</u>	<u>AADT</u>	<u>Truck Pct</u>	<u>NHS</u>			
1.19	7,265	11.0	Y			
US 51 ILL 16	PINE ST IN PANA TO SHELBY CO LINE Miles = 3.62	DESIGNED OVERLAY ADA IMPROVEMENTS	\$2,200,000	CHRISTIAN	5	2021-2025
		REHABILITATION - PAVEMENTS				
Roadway Information						
<u>Miles</u>	<u>AADT</u>	<u>Truck Pct</u>	<u>NHS</u>			
3.62	4,524	14.7	Y			
US 54 ILL 106 S JACKSON ST	US 54: 0.1 MI N OF N MONROE ST TO 0.1 MI E OF GROVE ST & ILL 106: US 54 TO E OF ILLINOIS ST IN PITTSFIELD Miles = 1.78	DESIGNED OVERLAY ADA IMPROVEMENTS PARKING IMPROVEMENT MISC TRAFFIC CONTROL	\$2,030,000	PIKE	5	2020
		REHABILITATION - PAVEMENTS				
Roadway Information						
<u>Miles</u>	<u>AADT</u>	<u>Truck Pct</u>	<u>NHS</u>			
1.70	7,111	14.0	Y			
0.08	3,650	4.9	N			

**FY 2020-2025 Rebuild Illinois
Highway Improvement Program
District 6
State Highways**

Route / Street	Location	Improvements	Est. Cost	County	MYP Years	
		TAMP Category			Past	Current
US 54 ILL 106	AT ILL 106 (JACKSON ST / WASHINGTON ST) IN PITTSFIELD	INTERSECTION IMPROVEMENT	\$120,000	PIKE	3	2020
		MISCELLANEOUS IMPROVEMENTS				
US 54 ILL 106	AT ILL 106 (JACKSON ST / WASHINGTON ST), MADISON ST, MEMORIAL ST, FRANKLIN ST & SHETLAND DR IN PITTSFIELD	TRAF SIGNAL REPLACEMENT ADA IMPROVEMENTS LIGHTING	\$1,500,000	PIKE	2	2020
		MISCELLANEOUS IMPROVEMENTS				
US 54	PLUM POINT SLOUGH 0.8 MI N OF MISSOURI STATE LINE	BRIDGE REPLACEMENT	\$1,600,000	PIKE	1	2021-2025
		RECONSTRUCTION - BRIDGES		Structure Information <u>Str Number</u> <u>AADT</u> <u>Truck Pct</u> <u>NHS</u> 0750022 3,100 19 Y		
US 67	BLUFFS DITCH 1.8 MI NW OF ILL 100	BRIDGE REPLACEMENT	\$2,300,000	SCHUYLER	3	2021-2025
		RECONSTRUCTION - BRIDGES		Structure Information <u>Str Number</u> <u>AADT</u> <u>Truck Pct</u> <u>NHS</u> 0850002 4,050 10 Y		
US 67 ILL 100	ILLINOIS RIVER BRIDGE AT BEARDSTOWN Miles = 1.41 <i>ILLINOIS SPECIAL BRIDGE PROGRAM PROJECT.</i>	BRIDGE REPLACEMENT NEW CONSTRUCTION	\$62,000,000	SCHUYLER CASS	3	2021-2025
		RECONSTRUCTION - BRIDGES		Structure Information <u>Str Number</u> <u>AADT</u> <u>Truck Pct</u> <u>NHS</u> 0090001 6,500 18 Y		

**FY 2020-2025 Rebuild Illinois
Highway Improvement Program
District 6
State Highways**

Route / Street	Location	Improvements	Est. Cost	County	MYP Years	
		TAMP Category			Past	Current
US 67 ILL 100	ILLINOIS RIVER BRIDGE AT BEARDSTOWN <i>ILLINOIS SPECIAL BRIDGE PROGRAM PROJECT.</i>	ARCHAEOLOGICAL SURVEY	\$100,000	SCHUYLER CASS	3	2021-2025
		RECONSTRUCTION - BRIDGES				
US 67 ILL 100	ILLINOIS RIVER BRIDGE AT BEARDSTOWN <i>ILLINOIS SPECIAL BRIDGE PROGRAM PROJECT.</i>	P.E. (CONSULTANT PLANS)	\$300,000	SCHUYLER CASS	1	2020
		RECONSTRUCTION - BRIDGES				
US 67 ILL 100	ILLINOIS RIVER BRIDGE AT BEARDSTOWN <i>ILLINOIS SPECIAL BRIDGE PROGRAM PROJECT.</i>	LAND ACQUISITION	\$1,000,000	SCHUYLER CASS	3	2020
		RECONSTRUCTION - BRIDGES				
US 67 ILL 100	ILLINOIS RIVER BRIDGE AT BEARDSTOWN <i>ILLINOIS SPECIAL BRIDGE PROGRAM PROJECT.</i>	UTILITY ADJUSTMENT	\$500,000	SCHUYLER CASS	3	2021-2025
		RECONSTRUCTION - BRIDGES				
US 67 ILL 100	ILLINOIS RIVER BRIDGE AT BEARDSTOWN <i>ILLINOIS SPECIAL BRIDGE PROGRAM PROJECT.</i>	CONSTRUCTION ENGINEERING	\$2,000,000	SCHUYLER CASS	3	2021-2025
		RECONSTRUCTION - BRIDGES				

**FY 2020-2025 Rebuild Illinois
Highway Improvement Program
District 6
State Highways**

Route / Street	Location	Improvements	Est. Cost	County	MYP Years	
		TAMP Category			Past	Current
US 67 ILL 100	ILLINOIS RIVER BRIDGE TO 0.2 MI W OF ILL 125 IN BEARDSTOWN Miles = 0.51	DESIGNED OVERLAY	\$500,000	CASS	1	2020
Roadway Information		REHABILITATION - PAVEMENTS				
<u>Miles</u>	<u>AADT</u>	<u>Truck Pct</u>	<u>NHS</u>			
0.51	6,647	12.8	Y			
US 67 ILL 100 ILL 125	US 67: 0.2 MI W OF ILL 125 TO 0.1 MI S OF ILL 125 & ILL 125: US 67 TO 0.1 MI E OF S BLUFF SPRINGS RD Miles = 5.61	DESIGNED OVERLAY ADA IMPROVEMENTS	\$3,900,000	CASS	2	2021-2025
Roadway Information		REHABILITATION - PAVEMENTS				
<u>Miles</u>	<u>AADT</u>	<u>Truck Pct</u>	<u>NHS</u>			
0.32	6,130	9.6	Y			
5.29	5,689	16.6	N			
US 67 ILL 100 ILL 104	US 67: HONEY POINT RD 1 MI N OF CASS / MORGAN CO LINE TO 2 MI E OF ILL 100 & ILL 100: US 67 TO 0.3 MI S Miles = 7.49	DESIGNED OVERLAY	\$7,900,000	MORGAN CASS	1	2021-2025
Roadway Information		REHABILITATION - PAVEMENTS				
<u>Miles</u>	<u>AADT</u>	<u>Truck Pct</u>	<u>NHS</u>			
1.03	2,000	27.3	Y			
6.12	3,156	21.7	Y			
0.34	1,850	23.8	N			
US 136	MISSISSIPPI RIVER BRIDGE AT KEOKUK	BRIDGE DECK OVERLAY	\$10,000,000	HANCOCK	5	2021-2025
<i>ILLINOIS LEAD AGENCY; IOWA AND ILLINOIS WILL SHARE COST EQUALLY.</i>		PRESERVATION - BRIDGES				

**FY 2020-2025 Rebuild Illinois
Highway Improvement Program
District 6
State Highways**

Route / Street	Location	Improvements	Est. Cost	County	MYP Years	
		TAMP Category			Past	Current
US 136 ILL 94	E OF MARION ST IN CARTHAGE TO 0.3 MI E OF CARTHAGE Miles = 1.18	DESIGNED OVERLAY ADA IMPROVEMENTS	\$1,400,000	HANCOCK	1	2021-2025
Roadway Information		REHABILITATION - PAVEMENTS				
<u>Miles</u>	<u>AADT</u>	<u>Truck Pct</u>	<u>NHS</u>			
1.14	5,322	11.4	Y			
0.04	3,500	6.0	N			
US 136 ILL 110 ILL 336	3.1 MI S OF CARTHAGE TO 0.9 MI E Miles = 5.83	CAPE SEAL GRINDING FOG SEAL	\$1,300,000	HANCOCK	1	2021-2025
		PRESERVATION - PAVEMENTS				
US 136 ILL 78 ILL 97	US 136: ILLINOIS RIVER BRIDGE TO S OF RANDOLPH ST; ILL 97: US 136 TO S MCKINLEY ST; ILL 78: US 136 TO S OF ILLINOIS ST (ALL IN HAVANA) Miles = 0.91	RECONSTRUCTION ADA IMPROVEMENTS VERTICAL REALIGNMENT BI-DIRECT LEFT TURN LANE	\$5,800,000	MASON	5	2021-2025
Roadway Information		RECONSTRUCTION - PAVEMENTS				
<u>Miles</u>	<u>AADT</u>	<u>Truck Pct</u>	<u>NHS</u>			
0.72	7,418	8.7	Y			
0.10	3,700	8.7	N			
0.09	3,850	7.5	N			
US 136 ILL 78 ILL 97	US 136: ILLINOIS RIVER BRIDGE TO E OF CHARLOTTE AVE; ILL 97: US 136 TO S MCKINLEY ST; ILL 78: US 136 TO N OF IM RR (ALL IN HAVANA)	LAND ACQUISITION	\$500,000	MASON	1	2021-2025
		RECONSTRUCTION - PAVEMENTS				

**FY 2020-2025 Rebuild Illinois
Highway Improvement Program
District 6
State Highways**

Route / Street	Location	Improvements	Est. Cost	County	MYP Years	
		TAMP Category			Past	Current
US 136 ILL 78 ILL 97	US 136: ILLINOIS RIVER BRIDGE TO E OF CHARLOTTE AVE; ILL 97: US 136 TO S MCKINLEY ST; ILL 78: US 136 TO N OF IM RR (ALL IN HAVANA)	UTILITY ADJUSTMENT	\$250,000	MASON	1	2021-2025
		RECONSTRUCTION - PAVEMENTS				
US 136	S OF RANDOLPH ST TO E OF CHARLOTTE AVE Miles = 0.40	DESIGNED OVERLAY ADA IMPROVEMENTS INTERSECTION IMPROVEMENT	\$450,000	MASON	1	2021-2025
		REHABILITATION - PAVEMENTS				
Roadway Information						
<u>Miles</u>	<u>AADT</u>	<u>Truck Pct</u>	<u>NHS</u>			
0.40	5,328	18.9	Y			
US 136	E OF CHARLOTTE AVE IN HAVANA TO 0.1 MI E OF FORREST CITY RD (CR 2800 E) Miles = 11.98	STANDARD OVERLAY	\$5,700,000	MASON	1	2020
		REHABILITATION - PAVEMENTS				
Roadway Information						
<u>Miles</u>	<u>AADT</u>	<u>Truck Pct</u>	<u>NHS</u>			
11.98	2,034	18.0	Y			
US 136	0.1 MI W TO 0.1 MI E OF PRAIRIE CREEK DITCH 1.5 MI E OF SAN JOSE Miles = 0.18	DESIGNED OVERLAY	\$200,000	LOGAN	1	2021-2025
		REHABILITATION - PAVEMENTS				
Roadway Information						
<u>Miles</u>	<u>AADT</u>	<u>Truck Pct</u>	<u>NHS</u>			
0.18	2,200	34.1	Y			
US 136	0.5 MI W OF I-155 TO W OF UNION RD Miles = 4.89	DESIGNED OVERLAY	\$2,700,000	LOGAN	5	2020
		REHABILITATION - PAVEMENTS				
Roadway Information						
<u>Miles</u>	<u>AADT</u>	<u>Truck Pct</u>	<u>NHS</u>			
4.89	1,999	27.5	Y			

**FY 2020-2025 Rebuild Illinois
Highway Improvement Program
District 6
State Highways**

Route / Street	Location	Improvements	Est. Cost	County	MYP Years	
		TAMP Category			Past	Current
US 136	0.5 MI W OF I-155 TO W OF UNION RD	SHOULDER RECONSTRUCTION	\$1,000,000	LOGAN	2	2020
		MAINTENANCE - PAVEMENTS				
US 136	W OF UNION RD TO W OF MCLEAN CO LINE Miles = 5.51	DESIGNED OVERLAY	\$2,500,000	LOGAN	3	2021-2025
		REHABILITATION - PAVEMENTS				
Roadway Information						
<u>Miles</u>	<u>AADT</u>	<u>Truck Pct</u>	<u>NHS</u>			
5.51	2,091	28.8	Y			
US 136	W OF UNION RD TO W OF MCLEAN CO LINE	SHOULDER RECONSTRUCTION	\$1,400,000	LOGAN	1	2021-2025
		MAINTENANCE - PAVEMENTS				
US 136	W FORK SUGAR CREEK 2 MI E OF UNION RD & SUGAR CREEK 1.2 MI W OF MCLEAN CO LINE	BRIDGE PAINTING BRIDGE JOINT REPLACE/REPAIR SCOUR MITIGATION	\$100,000	LOGAN	3	2021-2025
		PRESERVATION - BRIDGES				
ILL 4	0.2 MI N OF GREENBRIAR DR TO S OF PRAIRIE CROSSING DR IN SPRINGFIELD Miles = 2.96	DESIGNED OVERLAY	\$5,600,000	SANGAMON	1	2021-2025
		REHABILITATION - PAVEMENTS				
Roadway Information						
<u>Miles</u>	<u>AADT</u>	<u>Truck Pct</u>	<u>NHS</u>			
2.96	31,134	10.2	Y			

**FY 2020-2025 Rebuild Illinois
Highway Improvement Program
District 6
State Highways**

Route / Street	Location	Improvements	Est. Cost	County	MYP Years	
		TAMP Category			Past	Current
ILL 4 VETERANS PKWY	0.2 MI N OF GREENBRIAR DR TO S OF PRAIRIE CROSSING DR IN SPRINGFIELD	PATCHING	\$500,000	SANGAMON	1	2020
		MAINTENANCE - PAVEMENTS				
ILL 4 (SOUTHBOUND)	OVER NS RR & GATEWAY W RR 0.1 M N OF I-72 INTCHG IN SPRINGFIELD	BRIDGE DECK OVERLAY	\$2,200,000	SANGAMON	1	2021-2025
		PRESERVATION - BRIDGES				
ILL 4	0.2 MI N OF MANSION RD TO N OF TEAL DR IN CHATHAM Miles = 1.18	DESIGNED OVERLAY ADA IMPROVEMENTS	\$1,800,000	SANGAMON	1	2021-2025
		REHABILITATION - PAVEMENTS				
Roadway Information						
<u>Miles</u>	<u>AADT</u>	<u>Truck Pct</u>	<u>NHS</u>			
1.18	19,185	9.6	Y			
ILL 4	S OF NORTH ST IN GIRARD TO N OF CAMBRIDGE RD S OF GIRARD Miles = 1.14	DESIGNED OVERLAY ADA IMPROVEMENTS	\$1,000,000	MACOUPIN	1	2021-2025
		REHABILITATION - PAVEMENTS				
Roadway Information						
<u>Miles</u>	<u>AADT</u>	<u>Truck Pct</u>	<u>NHS</u>			
1.14	3,036	5.5	Y			
ILL 4	S OF ALLEN RD TO N OF CARLINVILLE SQUARE Miles = 6.85	DESIGNED OVERLAY ADA IMPROVEMENTS	\$5,100,000	MACOUPIN	1	2021-2025
		REHABILITATION - PAVEMENTS				
Roadway Information						
<u>Miles</u>	<u>AADT</u>	<u>Truck Pct</u>	<u>NHS</u>			
6.85	4,081	11.5	Y			

**FY 2020-2025 Rebuild Illinois
Highway Improvement Program
District 6
State Highways**

Route / Street		Location	Improvements	Est. Cost	County	MYP Years	
			TAMP Category			Past	Current
ILL 4		S SIDE CARLINVILLE SQUARE TO CARLINVILLE SCL	DESIGNED OVERLAY	\$900,000	MACOUPIN	1	2021-2025
ILL 108		Miles = 0.82	PARKING IMPROVEMENT				
			ADA IMPROVEMENTS				
Roadway Information			REHABILITATION - PAVEMENTS				
Miles	AADT	Truck Pct	NHS				
0.79	7,283	6.1	Y				
0.03	4,000	5.8	N				
ILL 4		NCL OF EAST GILLESPIE TO ILL 16	DESIGNED OVERLAY	\$2,000,000	MACOUPIN	1	2021-2025
ILL 16		Miles = 0.93	ADA IMPROVEMENTS				
Roadway Information			REHABILITATION - PAVEMENTS				
Miles	AADT	Truck Pct	NHS				
0.75	2,801	12.3	Y				
0.18	5,100	5.8	Y				
ILL 4		NCL OF EAST GILLESPIE TO ILL 16	P.E. (PHASE I)	\$450,000	MACOUPIN	1	2021-2025
ILL 16			P.E. (PHASE II)				
			REHABILITATION - PAVEMENTS				
ILL 4		NCL OF EAST GILLESPIE TO ILL 16	LAND ACQUISITION	\$300,000	MACOUPIN	1	2021-2025
ILL 16							
			REHABILITATION - PAVEMENTS				
ILL 4		NCL OF EAST GILLESPIE TO ILL 16	UTILITY ADJUSTMENT	\$150,000	MACOUPIN	1	2021-2025
ILL 16							
			REHABILITATION - PAVEMENTS				

**FY 2020-2025 Rebuild Illinois
Highway Improvement Program
District 6
State Highways**

Route / Street	Location	Improvements	Est. Cost	County	MYP Years	
		TAMP Category			Past	Current
ILL 10	CRANE CREEK 1.5 MI N OF EASTON	BRIDGE REPLACEMENT	\$1,600,000	MASON	1	2021-2025
		RECONSTRUCTION - BRIDGES		Structure Information <u>Str Number</u> <u>AADT</u> <u>Truck Pct</u> <u>NHS</u> 0630005 600 5 N		
ILL 10 CHESTNUT ST	0.1 MI E OF ILL 29 TO W OF PRICE AVE IN MASON CITY Miles = 1.88	DESIGNED OVERLAY ADA IMPROVEMENTS PARKING IMPROVEMENT	\$1,600,000	MASON	7	2021-2025
		REHABILITATION - PAVEMENTS				
Roadway Information <u>Miles</u> <u>AADT</u> <u>Truck Pct</u> <u>NHS</u> 1.88 2,629 13.6 N						
ILL 10 CHESTNUT ST	DITCH 0.1 MI S OF ILL 10, DITCH AT ILL 10 & DITCH 0.1 MI E OF ILL 29	CULVERT (NEW) CULVERT REPLACEMENT	\$150,000	MASON	1	2021-2025
		MISCELLANEOUS IMPROVEMENTS				
ILL 10	0.1 MI E OF MASON CO LINE TO 2.5 MI E OF NEW HOLLAND Miles = 4.36	DESIGNED OVERLAY ADA IMPROVEMENTS	\$2,400,000	LOGAN	7	2021-2025
		REHABILITATION - PAVEMENTS				
Roadway Information <u>Miles</u> <u>AADT</u> <u>Truck Pct</u> <u>NHS</u> 4.36 1,871 13.8 N						
ILL 10	DITCH 0.8 MI E OF MASON CO LINE	CULVERT (NEW)	\$600,000	LOGAN	9	2021-2025
		INITIAL CONSTRUCTION - BRIDGES				

**FY 2020-2025 Rebuild Illinois
Highway Improvement Program
District 6
State Highways**

Route / Street	Location	Improvements	Est. Cost	County	MYP Years	
		TAMP Category			Past	Current
ILL 10 ILL 121 I 55 BUS KEOKUK ST WOODLAWN ST	E OF ELM ST TO NW OF KICKAPOO ST IN LINCOLN Miles = 0.94	DESIGNED OVERLAY ADA IMPROVEMENTS	\$1,300,000	LOGAN	3	2021-2025
Roadway Information		REHABILITATION - PAVEMENTS				
<u>Miles</u> <u>AADT</u> <u>Truck Pct</u> <u>NHS</u>						
0.94 11,350 10.7 Y						
ILL 16	JERSEY CO LINE TO ROSE LN IN SHIPMAN Miles = 5.98	DESIGNED OVERLAY CULVERT (NEW) CULVERT REPLACEMENT CULVERT EXTENSION ADA IMPROVEMENTS	\$8,000,000	MACOUPIN	7	2021-2025
Roadway Information		REHABILITATION - PAVEMENTS				
<u>Miles</u> <u>AADT</u> <u>Truck Pct</u> <u>NHS</u>						
5.98 2,095 4.7 Y						
ILL 16	JERSEY CO LINE TO ROSE LN IN SHIPMAN	P.E. (PHASE II) P.E. (CONSULTANT PLANS)	\$500,000	MACOUPIN	1	2021-2025
		REHABILITATION - PAVEMENTS				
ILL 16	JERSEY CO LINE TO ROSE LN IN SHIPMAN	LAND ACQUISITION	\$1,000,000	MACOUPIN	4	2021-2025
		REHABILITATION - PAVEMENTS				

**FY 2020-2025 Rebuild Illinois
Highway Improvement Program
District 6
State Highways**

Route / Street	Location	Improvements	Est. Cost	County	MYP Years	
		TAMP Category			Past	Current
ILL 16	JERSEY CO LINE TO ROSE LN IN SHIPMAN	UTILITY ADJUSTMENT	\$500,000	MACOUPIN	4	2021-2025
		REHABILITATION - PAVEMENTS				
ILL 16	PIASA CREEK 0.2 MI W OF PIASA	BRIDGE REPLACEMENT	\$1,600,000	MACOUPIN	10	2021-2025
		RECONSTRUCTION - BRIDGES		Structure Information		
				Str Number	AADT	Truck Pct NHS
				0590001	2,650	8 Y
ILL 16	PIASA CREEK 3.1 MI W OF SHIPMAN	BRIDGE REPLACEMENT DRAINAGE	\$1,600,000	MACOUPIN	10	2021-2025
		RECONSTRUCTION - BRIDGES		Structure Information		
				Str Number	AADT	Truck Pct NHS
				0590002	1,950	3 Y
ILL 16	ROSE LN IN SHIPMAN TO 0.3 MI W OF ILL 159 Miles = 4.22	DESIGNED OVERLAY BRIDGE REPLACEMENT CULVERT (NEW) CULVERT EXTENSION	\$5,000,000	MACOUPIN	3	2021-2025
		REHABILITATION - PAVEMENTS		Structure Information		
				Str Number	AADT	Truck Pct NHS
				0590004	2,100	3 Y
ILL 16	ROSE LN IN SHIPMAN TO 0.3 MI W OF ILL 159	LAND ACQUISITION	\$750,000	MACOUPIN	1	2021-2025
		REHABILITATION - PAVEMENTS				

**FY 2020-2025 Rebuild Illinois
Highway Improvement Program
District 6
State Highways**

Route / Street	Location	Improvements	Est. Cost	County	MYP Years									
		TAMP Category			Past	Current								
ILL 16	ROSE LN IN SHIPMAN TO 0.3 MI W OF ILL 159	UTILITY ADJUSTMENT	\$375,000	MACOUPIN	1	2021-2025								
		REHABILITATION - PAVEMENTS												
ILL 16 ILL 127	ILL 16: N OF SEWARD ST TO ROUNTREE ST; ILL 127: SCHOOL ST TO S OF HILLTOP DR IN HILLSBORO	ADA IMPROVEMENTS	\$400,000	MONTGOMERY	2	2020								
		MISCELLANEOUS IMPROVEMENTS												
ILL 16	FREY AVE IN SCHRAM CITY TO GIBSON ST IN NOKOMIS Miles = 13.51	DESIGNED OVERLAY ADA IMPROVEMENTS	\$7,300,000	MONTGOMERY	1	2021-2025								
Roadway Information <table><tr><td>Miles</td><td>AADT</td><td>Truck Pct</td><td>NHS</td></tr><tr><td>13.51</td><td>2,507</td><td>13.3</td><td>Y</td></tr></table>		Miles	AADT	Truck Pct	NHS	13.51	2,507	13.3	Y	REHABILITATION - PAVEMENTS				
Miles	AADT	Truck Pct	NHS											
13.51	2,507	13.3	Y											
ILL 16	BIG FOUR RESERVOIR OVERFLOW 1 MI E OF WCL OF SCHRAM CITY	BRIDGE REPLACEMENT	\$1,500,000	MONTGOMERY	1	2021-2025								
		RECONSTRUCTION - BRIDGES												
				Structure Information <table><tr><td>Str Number</td><td>AADT</td><td>Truck Pct</td><td>NHS</td></tr><tr><td>0680011</td><td>4,700</td><td>8</td><td>Y</td></tr></table>			Str Number	AADT	Truck Pct	NHS	0680011	4,700	8	Y
Str Number	AADT	Truck Pct	NHS											
0680011	4,700	8	Y											
ILL 16	S FORK SANGAMON RIVER 2.4 MI E OF ELM ST IN NOKOMIS	BRIDGE REPLACEMENT	\$1,400,000	MONTGOMERY	12	2021-2025								
		RECONSTRUCTION - BRIDGES												
				Structure Information <table><tr><td>Str Number</td><td>AADT</td><td>Truck Pct</td><td>NHS</td></tr><tr><td>0680016</td><td>1,550</td><td>11</td><td>Y</td></tr></table>			Str Number	AADT	Truck Pct	NHS	0680016	1,550	11	Y
Str Number	AADT	Truck Pct	NHS											
0680016	1,550	11	Y											

**FY 2020-2025 Rebuild Illinois
Highway Improvement Program
District 6
State Highways**

Route / Street	Location	Improvements	Est. Cost	County	MYP Years	
		TAMP Category			Past	Current
ILL 16	SANGAMON CREEK AT WCL OF OHLMAN	BRIDGE REPLACEMENT	\$1,400,000	MONTGOMERY	12	2021-2025
		RECONSTRUCTION - BRIDGES		Structure Information <u>Str Number</u> <u>AADT</u> <u>Truck Pct</u> <u>NHS</u> 0680017 1,600 15 Y		
ILL 16	DITCH 0.3 MI NE OF MONTGOMERY CO LINE	CULVERT (NEW)	\$950,000	CHRISTIAN	11	2021-2025
		INITIAL CONSTRUCTION - BRIDGES				
ILL 29	MENARD CO LINE TO N OF FISHER RD S OF CANTRALL Miles = 3.07	DESIGNED OVERLAY ADA IMPROVEMENTS	\$3,000,000	SANGAMON	8	2021-2025
		REHABILITATION - PAVEMENTS		Roadway Information <u>Miles</u> <u>AADT</u> <u>Truck Pct</u> <u>NHS</u> 3.07 7,242 5.9 N		
ILL 29	N OF FISHER RD S OF CANTRALL TO 0.1 MI S OF ANDREW RD (INCL INT AT ANDREW RD) Miles = 2.60	DESIGNED OVERLAY INTERSECTION IMPROVEMENT LEFT TURN LANES SHOULDER RECONSTRUCTION MILLED RUMBLE STRIP	\$4,250,000	SANGAMON	10	2021-2025
		REHABILITATION - PAVEMENTS		Roadway Information <u>Miles</u> <u>AADT</u> <u>Truck Pct</u> <u>NHS</u> 2.60 6,595 5.5 N		
ILL 29 J DAVID JONES PKWY	MENARD CO LINE TO ANDREW RD	LAND ACQUISITION	\$900,000	SANGAMON	6	2021-2025
		REHABILITATION - PAVEMENTS				

**FY 2020-2025 Rebuild Illinois
Highway Improvement Program
District 6
State Highways**

Route / Street	Location	Improvements	Est. Cost	County	MYP Years	
		TAMP Category			Past	Current
ILL 29 J DAVID JONES PKWY	MENARD CO LINE TO ANDREW RD	UTILITY ADJUSTMENT	\$300,000	SANGAMON	6	2021-2025
		REHABILITATION - PAVEMENTS				
ILL 29 SANGAMON AVE	AT DIRKSEN PKWY IN SPRINGFIELD	INTERSECTION RECONSTN LEFT TURN LANES	\$16,000,000	SANGAMON	1	2021-2025
		MISCELLANEOUS IMPROVEMENTS				
ILL 29 SANGAMON AVE	AT DIRKSEN PKWY IN SPRINGFIELD	P.E. (PHASE I) P.E. (PHASE II)	\$1,500,000	SANGAMON	2	2020
		MISCELLANEOUS IMPROVEMENTS				
ILL 29 SANGAMON AVE	AT DIRKSEN PKWY IN SPRINGFIELD	LAND ACQUISITION	\$2,500,000	SANGAMON	1	2021-2025
		MISCELLANEOUS IMPROVEMENTS				
ILL 29 SANGAMON AVE	AT DIRKSEN PKWY IN SPRINGFIELD	UTILITY ADJUSTMENT	\$1,250,000	SANGAMON	1	2021-2025
		MISCELLANEOUS IMPROVEMENTS				
ILL 29 DIRKSEN PKWY	0.2 MI S OF CLEAR LAKE AVE TO 0.1 MI S OF S GRAND AVE IN SPRINGFIELD Miles = 1.07	DESIGNED OVERLAY	\$1,520,000	SANGAMON	4	2021-2025
		REHABILITATION - PAVEMENTS				
Roadway Information						
Miles	AADT	Truck Pct	NHS			
0.88	19,028	4.9	Y			
0.11	14,400	5.8	Y			

**FY 2020-2025 Rebuild Illinois
Highway Improvement Program
District 6
State Highways**

Route / Street	Location	Improvements	Est. Cost	County	MYP Years	
		TAMP Category			Past	Current
ILL 29	0.2 MI SE OF JOHNS ST TO 0.2 MI S OF CARDINAL HILL RD Miles = 0.51	DESIGNED OVERLAY ADA IMPROVEMENTS	\$800,000	SANGAMON	1	2021-2025
Roadway Information		REHABILITATION - PAVEMENTS				
<u>Miles</u>	<u>AADT</u>	<u>Truck Pct</u>	<u>NHS</u>			
0.45	9,951	11.0	Y			
0.06	9,850	10.2	Y			
ILL 29	0.1 MI S OF CARDINAL HILL RD TO 0.4 MI S OF BRANER RD S OF ROCHESTER Miles = 2.14	EXPERIMENTAL PRESERVATION GRINDING FOG SEAL	\$850,000	SANGAMON	1	2020
		PRESERVATION - PAVEMENTS				
ILL 29	0.4 MI S OF BRANER RD S OF ROCHESTER TO 0.7 MI S OF JETT RD S OF BERRY Miles = 2.55	EXPERIMENTAL PRESERVATION GRINDING FOG SEAL	\$880,000	SANGAMON	1	2020
		PRESERVATION - PAVEMENTS				
ILL 29	0.2 MI S OF ILL 104 TO W OF MAIN CROSS ST IN TAYLORVILLE Miles = 2.15	DESIGNED OVERLAY ADA IMPROVEMENTS	\$2,000,000	CHRISTIAN	1	2021-2025
Roadway Information		REHABILITATION - PAVEMENTS				
<u>Miles</u>	<u>AADT</u>	<u>Truck Pct</u>	<u>NHS</u>			
2.15	13,141	6.8	Y			
ILL 29	W OF MAIN CROSS ST IN TAYLORVILLE TO S OF VELMA RD S OF TAYLORVILLE Miles = 3.57	DESIGNED OVERLAY	\$2,500,000	CHRISTIAN	1	2021-2025
Roadway Information		REHABILITATION - PAVEMENTS				
<u>Miles</u>	<u>AADT</u>	<u>Truck Pct</u>	<u>NHS</u>			
3.57	8,161	6.2	Y			

**FY 2020-2025 Rebuild Illinois
Highway Improvement Program
District 6
State Highways**

Route / Street	Location	Improvements	Est. Cost	County	MYP Years	
		TAMP Category			Past	Current
ILL 29	OVER ILL 48 IN TAYLORVILLE	BRIDGE NEW DECK	\$1,600,000	CHRISTIAN	1	2021-2025
		REHABILITATION - BRIDGES		Structure Information <u>Str Number</u> <u>AADT</u> <u>Truck Pct</u> <u>NHS</u> 0110010 10,200 5 Y		
ILL 29	FLATT BRANCH 0.7 MI SE OF ILL 48 RAMP	BRIDGE SUPERSTRUCTURE	\$1,700,000	CHRISTIAN	1	2021-2025
		REHABILITATION - BRIDGES		Structure Information <u>Str Number</u> <u>AADT</u> <u>Truck Pct</u> <u>NHS</u> 0110011 10,200 5 Y		
ILL 29	S OF VELMA RD S OF TAYLORVILLE TO N OF MAGNOLIA ST IN PANA Miles = 10.63	DESIGNED OVERLAY ADA IMPROVEMENTS	\$7,100,000	CHRISTIAN	2	2020
		REHABILITATION - PAVEMENTS		Roadway Information <u>Miles</u> <u>AADT</u> <u>Truck Pct</u> <u>NHS</u> 10.08 4,242 11.9 Y 0.55 4,050 13.0 Y		
ILL 29	LOCUST CREEK TRIB 0.3 MI SE OF MILLERSVILLE	BRIDGE REPLACEMENT	\$1,700,000	CHRISTIAN	5	2021-2025
		RECONSTRUCTION - BRIDGES		Structure Information <u>Str Number</u> <u>AADT</u> <u>Truck Pct</u> <u>NHS</u> 0110012 4,050 12 Y		
ILL 29	MAIN DRAINAGE DITCH 1.8 MI NW OF PANA	BRIDGE REPLACEMENT	\$1,800,000	CHRISTIAN	1	2021-2025
		RECONSTRUCTION - BRIDGES		Structure Information <u>Str Number</u> <u>AADT</u> <u>Truck Pct</u> <u>NHS</u> 0110013 4,050 12 Y		

**FY 2020-2025 Rebuild Illinois
Highway Improvement Program
District 6
State Highways**

Route / Street	Location	Improvements	Est. Cost	County	MYP Years	
		TAMP Category			Past	Current
ILL 29	N OF MAGNOLIA ST TO US 51 (E JACKSON ST) IN PANA Miles = 1.85	DESIGNED OVERLAY ADA IMPROVEMENTS	\$1,500,000	CHRISTIAN	5	2021-2025
Roadway Information		REHABILITATION - PAVEMENTS				
<u>Miles</u>	<u>AADT</u>	<u>Truck Pct</u>	<u>NHS</u>			
1.27	4,587	13.8	Y			
0.58	3,666	11.1	N			
ILL 48	0.9 MI SW OF OLD ILL 48 (SPRESSER ST) SW OF TAYLORVILLE TO MONTGOMERY CO LINE Miles = 15.24	DESIGNED OVERLAY ADA IMPROVEMENTS	\$8,900,000	CHRISTIAN	1	2021-2025
Roadway Information		REHABILITATION - PAVEMENTS				
<u>Miles</u>	<u>AADT</u>	<u>Truck Pct</u>	<u>NHS</u>			
15.24	2,548	17.3	N			
ILL 48 ILL 127	AT I-55 INTCHG W OF RAYMOND Miles = 0.96	STANDARD OVERLAY	\$1,000,000	MONTGOMERY	1	2021-2025
Roadway Information		REHABILITATION - PAVEMENTS				
<u>Miles</u>	<u>AADT</u>	<u>Truck Pct</u>	<u>NHS</u>			
0.27	500	0.0	N			
0.50	4,846	19.7	N			
0.19	250	0.0	N			
ILL 54	S OF 700TH ST TO S OF ILL 121 Miles = 1.58	DESIGNED OVERLAY	\$760,000	LOGAN	6	2021-2025
Roadway Information		REHABILITATION - PAVEMENTS				
<u>Miles</u>	<u>AADT</u>	<u>Truck Pct</u>	<u>NHS</u>			
1.58	1,050	21.0	N			
ILL 54 MCDONALD ST	AT MCDONALD ST SE OF MT PULASKI	INTERSECTION IMPROVEMENT LEFT TURN LANES RIGHT TURN LANE	\$500,000	LOGAN	9	2021-2025
		MISCELLANEOUS IMPROVEMENTS				

**FY 2020-2025 Rebuild Illinois
Highway Improvement Program
District 6
State Highways**

Route / Street	Location	Improvements	Est. Cost	County	MYP Years	
		TAMP Category			Past	Current
ILL 54	ILL 121 TO SANGAMON CO LINE Miles = 9.12	DESIGNED OVERLAY	\$4,500,000	LOGAN	2	2020
Roadway Information <u>Miles</u> <u>AADT</u> <u>Truck Pct</u> <u>NHS</u> 9.12 1,512 22.9 N		REHABILITATION - PAVEMENTS				
ILL 54	AT CH 1 (1600TH AVE) S OF MT PULASKI	INTERSECTION IMPROVEMENT	\$200,000	LOGAN	1	2020
		MISCELLANEOUS IMPROVEMENTS				
ILL 54	LAKE FORK CREEK 2 MI NE OF SANGAMON CO LINE	BRIDGE JOINT REPLACE/REPAIR	\$60,000	LOGAN	1	2020
		PRESERVATION - BRIDGES				
ILL 54	LOGAN CO LINE TO 0.2 MI E OF PRAIRIE SCHOOL RD Miles = 5.25	DESIGNED OVERLAY ADA IMPROVEMENTS	\$2,400,000	SANGAMON	2	2021-2025
Roadway Information <u>Miles</u> <u>AADT</u> <u>Truck Pct</u> <u>NHS</u> 5.25 1,825 15.2 N		REHABILITATION - PAVEMENTS				
ILL 54	WOLF CREEK 1.6 MI E OF BARCLAY Miles = 0.26	CULVERT REPLACEMENT VERTICAL REALIGNMENT	\$3,000,000	SANGAMON	15	2021-2025
		RECONSTRUCTION - BRIDGES				
				Structure Information <u>Str Number</u> <u>AADT</u> <u>Truck Pct</u> <u>NHS</u> 0842002 2,900 19 N		

**FY 2020-2025 Rebuild Illinois
Highway Improvement Program
District 6
State Highways**

Route / Street	Location	Improvements	Est. Cost	County	MYP Years	
		TAMP Category			Past	Current
ILL 54	0.1 MI W OF PRAIRIE SCHOOL RD TO N OF BISSELL RD IN SPRINGFIELD Miles = 5.44	DESIGNED OVERLAY ADA IMPROVEMENTS	\$3,200,000	SANGAMON	1	2021-2025
Roadway Information		REHABILITATION - PAVEMENTS				
<u>Miles</u>	<u>AADT</u>	<u>Truck Pct</u>	<u>NHS</u>			
5.44	4,504	10.4	N			
ILL 54	AT MAIN ST IN SPAULDING	INTERSECTION RECONSTN LEFT TURN LANES TRAF SIGNAL INSTALLATION RR INTERCONNECT	\$2,000,000	SANGAMON	1	2021-2025
		MISCELLANEOUS IMPROVEMENTS				
ILL 54	AT MAIN ST IN SPAULDING	LAND ACQUISITION	\$100,000	SANGAMON	1	2021-2025
		MISCELLANEOUS IMPROVEMENTS				
ILL 57	ILL 104 (BROADWAY ST) IN QUINCY TO I-172	P.E. (FEASIBILITY STUDY)	\$1,000,000	ADAMS	1	2021-2025
		INITIAL CONSTRUCTION - PAVEMENTS				
ILL 57 ILL 57 A YORK ST (GRR)	ILL 57 (3RD ST): MAINE ST IN QUINCY TO S OF MARBLEHEAD & YORK ST: 3RD ST TO W OF 4TH ST Miles = 7.21	STANDARD OVERLAY DESIGNED OVERLAY ADA IMPROVEMENTS PARKING IMPROVEMENT	\$4,825,000	ADAMS	16	2020
Roadway Information		REHABILITATION - PAVEMENTS				
<u>Miles</u>	<u>AADT</u>	<u>Truck Pct</u>	<u>NHS</u>			
2.68	6,246	21.7	Y			
4.47	4,304	24.4	Y			
0.06	4,350	13.2	Y			

**FY 2020-2025 Rebuild Illinois
Highway Improvement Program
District 6
State Highways**

Route / Street	Location	Improvements	Est. Cost	County	MYP Years	
		TAMP Category			Past	Current
ILL 57	PAYSON AVE 0.5 MI S OF US 24 IN QUINCY	BRIDGE NEW DECK BRIDGE APPROACH ROADWAY SLOPEWALL REPAIR	\$1,150,000	ADAMS	16	2020
		REHABILITATION - BRIDGES		Structure Information <u>Str Number</u> <u>AADT</u> <u>Truck Pct</u> <u>NHS</u> 0010012 7,250 21 Y		
ILL 57	CURTIS CREEK 1.6 MI S OF US 24 IN QUINCY	BRIDGE NEW DECK BRIDGE REPAIR BRIDGE SUBSTRUCTURE SCOUR MITIGATION	\$430,000	ADAMS	9	2020
		REHABILITATION - BRIDGES		Structure Information <u>Str Number</u> <u>AADT</u> <u>Truck Pct</u> <u>NHS</u> 0010013 4,750 26 Y		
ILL 57	MILL CREEK AT MARBLEHEAD	BRIDGE REPLACEMENT	\$3,650,000	ADAMS	4	2021-2025
		RECONSTRUCTION - BRIDGES		Structure Information <u>Str Number</u> <u>AADT</u> <u>Truck Pct</u> <u>NHS</u> 0010015 4,100 18 Y		
ILL 57	MILL CREEK AT MARBLEHEAD	P.E. (CONSULTANT PLANS) P.E. (PHASE I)	\$750,000	ADAMS	1	2020
		RECONSTRUCTION - BRIDGES				
ILL 57	MILL CREEK AT MARBLEHEAD	LAND ACQUISITION	\$250,000	ADAMS	1	2021-2025
		RECONSTRUCTION - BRIDGES				

**FY 2020-2025 Rebuild Illinois
Highway Improvement Program
District 6
State Highways**

Route / Street	Location	Improvements	Est. Cost	County	MYP Years	
		TAMP Category			Past	Current
ILL 57	HASKNESS CREEK AT BLUFF HALL	BRIDGE REPLACEMENT	\$1,500,000	ADAMS	1	2021-2025
		RECONSTRUCTION - BRIDGES		Structure Information <u>Str Number</u> <u>AADT</u> <u>Truck Pct</u> <u>NHS</u> 0010016 4,250 16 Y		
ILL 61	ILL 101 IN AUGUSTA TO MCDONOUGH CO LINE Miles = 5.06	DESIGNED OVERLAY ADA IMPROVEMENTS	\$2,800,000	HANCOCK	3	2021-2025
		REHABILITATION - PAVEMENTS				
Roadway Information <u>Miles</u> <u>AADT</u> <u>Truck Pct</u> <u>NHS</u> 5.06 1,366 12.5 N						
ILL 61 ILL 101	ILL 94 IN BOWEN TO SCHUYLER CO LINE Miles = 8.14	DESIGNED OVERLAY ADA IMPROVEMENTS	\$4,400,000	HANCOCK	1	2021-2025
		REHABILITATION - PAVEMENTS				
Roadway Information <u>Miles</u> <u>AADT</u> <u>Truck Pct</u> <u>NHS</u> 8.14 1,441 11.0 N						
ILL 61	FLOUR CREEK 2.8 MI E OF ILL 94	BRIDGE REPLACEMENT	\$1,700,000	HANCOCK	1	2021-2025
		RECONSTRUCTION - BRIDGES		Structure Information <u>Str Number</u> <u>AADT</u> <u>Truck Pct</u> <u>NHS</u> 0340006 1,550 12 N		
ILL 61 ILL 94	BIG NECK CREEK 0.5 MI N OF ILL 94	BRIDGE REPLACEMENT	\$1,400,000	ADAMS	1	2021-2025
		RECONSTRUCTION - BRIDGES		Structure Information <u>Str Number</u> <u>AADT</u> <u>Truck Pct</u> <u>NHS</u> 0010002 700 15 N		

**FY 2020-2025 Rebuild Illinois
Highway Improvement Program
District 6
State Highways**

Route / Street	Location	Improvements	Est. Cost	County	MYP Years	
		TAMP Category			Past	Current
ILL 61	BIG NECK CREEK 0.1 MI W OF ILL 94	BRIDGE REPLACEMENT	\$1,400,000	ADAMS	4	2021-2025
		RECONSTRUCTION - BRIDGES		Structure Information <u>Str Number</u> <u>AADT</u> <u>Truck Pct</u> <u>NHS</u> 0010003 850 5 N		
ILL 78	S OF ILLINOIS ST TO N OF IM RR IN HAVANA Miles = 0.82	STANDARD OVERLAY ADA IMPROVEMENTS	\$600,000	MASON	1	2021-2025
		REHABILITATION - PAVEMENTS		Roadway Information <u>Miles</u> <u>AADT</u> <u>Truck Pct</u> <u>NHS</u> 0.82 3,193 11.7 N		
ILL 78	DITCH 0.8 MI S OF WHITE OAK CREEK S OF HAVANA	CULVERT REPLACEMENT	\$450,000	MASON	3	2021-2025
		MISCELLANEOUS IMPROVEMENTS				
ILL 78	DITCH 0.8 MI N OF ELM ST IN BATH	CULVERT REPLACEMENT	\$450,000	MASON	2	2021-2025
		MISCELLANEOUS IMPROVEMENTS				
ILL 78	CASS CO LINE TO 0.3 MI N OF VALEVUE ACRES DR Miles = 5.17	DESIGNED OVERLAY	\$2,600,000	MORGAN	1	2021-2025
		REHABILITATION - PAVEMENTS		Roadway Information <u>Miles</u> <u>AADT</u> <u>Truck Pct</u> <u>NHS</u> 5.17 2,119 10.4 N		

**FY 2020-2025 Rebuild Illinois
Highway Improvement Program
District 6
State Highways**

Route / Street	Location	Improvements	Est. Cost	County	MYP Years	
		TAMP Category			Past	Current
ILL 78	SNAKE CREEK 3.6 MI N OF JACKSONVILLE	BRIDGE REPLACEMENT	\$1,500,000	MORGAN	1	2021-2025
		RECONSTRUCTION - BRIDGES		Structure Information <u>Str Number</u> <u>AADT</u> <u>Truck Pct</u> <u>NHS</u> 0690004 2,500 8 N		
ILL 78	0.1 MI N OF OAK ST TO ILL 104 IN JACKSONVILLE Miles = 3.26	DESIGNED OVERLAY ADA IMPROVEMENTS	\$2,600,000	MORGAN	1	2021-2025
		REHABILITATION - PAVEMENTS		Roadway Information <u>Miles</u> <u>AADT</u> <u>Truck Pct</u> <u>NHS</u> 3.26 4,504 9.0 N		
ILL 94	ROCK CREEK 2.5 MI N OF CH 29 (FERRIS RD)	BRIDGE DECK REPAIRS	\$40,000	HANCOCK	1	2020
		MAINTENANCE - BRIDGES				
ILL 94	POWELLTON RD TO 1.1 MI N OF CH 29 (FERRIS RD) Miles = 4.01	STANDARD OVERLAY	\$1,800,000	HANCOCK	1	2020
		REHABILITATION - PAVEMENTS		Roadway Information <u>Miles</u> <u>AADT</u> <u>Truck Pct</u> <u>NHS</u> 4.01 1,823 18.5 N		
ILL 94	SHORT CREEK 3 MI N OF US 136 N OF CARTHAGE	BRIDGE (NEW)	\$1,500,000	HANCOCK	1	2021-2025
		INITIAL CONSTRUCTION - BRIDGES				

**FY 2020-2025 Rebuild Illinois
Highway Improvement Program
District 6
State Highways**

Route / Street	Location	Improvements	Est. Cost	County	MYP Years	
		TAMP Category			Past	Current
ILL 96	TYSON CREEK 1.7 MI S OF ILL 9 IN NIOTA	BRIDGE REPLACEMENT	\$1,700,000	HANCOCK	1	2021-2025
		RECONSTRUCTION - BRIDGES		Structure Information <u>Str Number</u> <u>AADT</u> <u>Truck Pct</u> <u>NHS</u> 0340054 1,850 2 N		
ILL 96	SHERIDAN CREEK 0.9 MI S OF NAUVOO	BRIDGE REPLACEMENT	\$1,710,000	HANCOCK	4	2020
		RECONSTRUCTION - BRIDGES		Structure Information <u>Str Number</u> <u>AADT</u> <u>Truck Pct</u> <u>NHS</u> 0340020 1,250 3 N		
ILL 96	BEAR CREEK TO S OF BIRCH ST IN URSA Miles = 3.90	DESIGNED OVERLAY	\$2,100,000	ADAMS	1	2021-2025
		REHABILITATION - PAVEMENTS		Roadway Information <u>Miles</u> <u>AADT</u> <u>Truck Pct</u> <u>NHS</u> 3.90 3,396 7.8 N		
ILL 96	US 24 TO N OF KOCHS LN IN QUINCY Miles = 2.45	DESIGNED OVERLAY	\$2,500,000	ADAMS	3	2021-2025
		REHABILITATION - PAVEMENTS		Roadway Information <u>Miles</u> <u>AADT</u> <u>Truck Pct</u> <u>NHS</u> 1.06 3,430 9.0 N 0.04 3,800 12.5 N 1.35 5,450 13.7 N		
ILL 96	US 24 TO N OF KOCHS LN IN QUINCY	P.E. (PHASE II)	\$250,000	ADAMS	1	2021-2025
		REHABILITATION - PAVEMENTS				

**FY 2020-2025 Rebuild Illinois
Highway Improvement Program
District 6
State Highways**

Route / Street	Location	Improvements	Est. Cost	County	MYP Years	
		TAMP Category			Past	Current
ILL 96	US 24 TO N OF KOCHS LN IN QUINCY	LAND ACQUISITION	\$500,000	ADAMS	1	2021-2025
		REHABILITATION - PAVEMENTS				
ILL 96	US 24 TO N OF KOCHS LN IN QUINCY	UTILITY ADJUSTMENT	\$250,000	ADAMS	1	2021-2025
		REHABILITATION - PAVEMENTS				
ILL 96	DITCH 1 MI N OF KOCHS LN N OF QUINCY	CULVERT (NEW)	\$880,000	ADAMS	8	2021-2025
		INITIAL CONSTRUCTION - BRIDGES				
ILL 96	N OF KOCHS LN TO LOCUST ST IN QUINCY Miles = 1.12	STANDARD OVERLAY ADA IMPROVEMENTS	\$800,000	ADAMS	1	2021-2025
		REHABILITATION - PAVEMENTS				
Roadway Information						
<u>Miles</u>	<u>AADT</u>	<u>Truck Pct</u>	<u>NHS</u>			
1.12	6,638	10.2	N			
ILL 96	LOCUST ST TO SPRING ST IN QUINCY Miles = 0.95	DESIGNED OVERLAY ADA IMPROVEMENTS	\$900,000	ADAMS	1	2021-2025
		REHABILITATION - PAVEMENTS				
Roadway Information						
<u>Miles</u>	<u>AADT</u>	<u>Truck Pct</u>	<u>NHS</u>			
0.95	8,096	4.8	N			

**FY 2020-2025 Rebuild Illinois
Highway Improvement Program
District 6
State Highways**

Route / Street	Location	Improvements	Est. Cost	County	MYP Years	
		TAMP Category			Past	Current
ILL 96	VERMONT ST TO S OF ALDO BLVD IN QUINCY Miles = 0.49	RECONSTRUCTION ADA IMPROVEMENTS	\$2,500,000	ADAMS	5	2021-2025
Roadway Information		RECONSTRUCTION - PAVEMENTS				
<u>Miles</u>	<u>AADT</u>	<u>Truck Pct</u>	<u>NHS</u>			
0.49	8,134	4.1	N			
ILL 96	S OF STATE ST IN QUINCY TO 0.5 MI S OF I-172 Miles = 4.04	DESIGNED OVERLAY ADA IMPROVEMENTS	\$2,500,000	ADAMS	1	2021-2025
Roadway Information		REHABILITATION - PAVEMENTS				
<u>Miles</u>	<u>AADT</u>	<u>Truck Pct</u>	<u>NHS</u>			
1.90	7,998	4.4	N			
1.82	5,138	7.3	N			
0.32	3,050	8.8	N			
ILL 97	0.3 MI N OF E CR 800 TO MENARD CO LINE Miles = 4.38	DESIGNED OVERLAY	\$2,600,000	MASON	1	2021-2025
Roadway Information		REHABILITATION - PAVEMENTS				
<u>Miles</u>	<u>AADT</u>	<u>Truck Pct</u>	<u>NHS</u>			
4.38	1,944	13.6	N			
ILL 97	N OF WARING RD S OF ATTERBERRY TO C&IM RR N OF PETERSBURG Miles = 3.25	DESIGNED OVERLAY CULVERT REPAIR	\$1,600,000	MENARD	3	2021-2025
Roadway Information		REHABILITATION - PAVEMENTS				
<u>Miles</u>	<u>AADT</u>	<u>Truck Pct</u>	<u>NHS</u>			
3.25	2,289	12.4	N			

**FY 2020-2025 Rebuild Illinois
Highway Improvement Program
District 6
State Highways**

Route / Street		Location	Improvements	Est. Cost	County	MYP Years	
			TAMP Category			Past	Current
ILL 97		ILL 97: C&IM RR N OF PETERSBURG TO 0.1 MI N OF LAKE PETERSBURG RD & ILL 123: ILL 97 TO SANGAMON RIVER BRIDGE E OF PETERSBURG Miles = 2.90	DESIGNED OVERLAY INTERSECTION RECONSTN BRIDGE JOINT REPLACE/REPAIR CULVERT EXTENSION CULVERT REMOVAL ADA IMPROVEMENTS	\$5,200,000	MENARD	10	2021-2025
ILL 123							
Roadway Information			REHABILITATION - PAVEMENTS				
Miles	AADT	Truck Pct	NHS				
2.48	4,694	6.5	N				
0.42	5,500	4.4	N				
ILL 97		ILL 97: N OF WARING RD S OF ATTERBERRY TO 0.1 MI N OF LAKE PETERSBURG RD; ILL 123: ILL 97 TO SANGAMON RIVER BRIDGE E OF PETERSBURG	P.E. (PHASE II)	\$700,000	MENARD	1	2020
ILL 123							
			REHABILITATION - PAVEMENTS				
ILL 97		N OF WARING RD S OF ATTERBERRY TO 0.1 MI N OF LAKE PETERSBURG RD	UTILITY ADJUSTMENT	\$250,000	MENARD	4	2021-2025
ILL 123							
			REHABILITATION - PAVEMENTS				
ILL 97		ILL 97: AT DITCH 0.1 MI S OF LINCOLN TRAIL RD & KELLY ST N OF PETERSBURG TO C&IM RR; ILL 123: VILLAGE GREEN RD (W INT) TO 0.7 MI E	NEW SHOULDERS	\$500,000	MENARD	3	2021-2025
ILL 123							
			MAINTENANCE - PAVEMENTS				
ILL 97		0.1 MI N OF LAKE PETERSBURG RD TO N OF BOY SCOUT RD Miles = 2.13	DESIGNED OVERLAY	\$1,300,000	MENARD	1	2021-2025
ILL 123							
Roadway Information			REHABILITATION - PAVEMENTS				
Miles	AADT	Truck Pct	NHS				
2.13	4,916	10.2	N				

**FY 2020-2025 Rebuild Illinois
Highway Improvement Program
District 6
State Highways**

Route / Street	Location	Improvements	Est. Cost	County	MYP Years	
		TAMP Category			Past	Current
ILL 97 ILL 123	N OF BOY SCOUT RD TO SANGAMON CO LINE Miles = 5.65	DESIGNED OVERLAY	\$3,300,000	MENARD	1	2021-2025
Roadway Information		REHABILITATION - PAVEMENTS				
<u>Miles</u>	<u>AADT</u>	<u>Truck Pct</u>	<u>NHS</u>			
5.65	4,325	2.5	N			
ILL 97	MENARD CO LINE TO ILL 125 Miles = 5.09	DESIGNED OVERLAY	\$4,300,000	SANGAMON	1	2021-2025
Roadway Information		REHABILITATION - PAVEMENTS				
<u>Miles</u>	<u>AADT</u>	<u>Truck Pct</u>	<u>NHS</u>			
5.09	4,671	4.1	N			
ILL 97 ILL 125	0.5 MI W OF ILL 97/125 JCT TO COVERED BRIDGE RD Miles = 2.19	RECONSTRUCTION BRIDGE REPLACEMENT INTERSECTION RECONSTN BRIDGE (NEW)	\$19,000,000	SANGAMON	1	2021-2025
Roadway Information		RECONSTRUCTION - PAVEMENTS				
<u>Miles</u>	<u>AADT</u>	<u>Truck Pct</u>	<u>NHS</u>			
2.19	9,287	5.0	N			
				Structure Information		
				<u>Str Number</u>	<u>AADT</u>	<u>Truck Pct</u> <u>NHS</u>
				0840046	10,050	4 N
ILL 97 ILL 125	0.5 MI W OF ILL 97/125 JCT TO COVERED BRIDGE RD	ARCHAEOLOGICAL SURVEY	\$100,000	SANGAMON	1	2021-2025
		RECONSTRUCTION - PAVEMENTS				
ILL 97 ILL 125	0.5 MI W OF ILL 97/125 JCT TO COVERED BRIDGE RD	LAND ACQUISITION	\$4,700,000	SANGAMON	1	2021-2025
		RECONSTRUCTION - PAVEMENTS				

**FY 2020-2025 Rebuild Illinois
Highway Improvement Program
District 6
State Highways**

Route / Street	Location	Improvements	Est. Cost	County	MYP Years													
		TAMP Category			Past	Current												
ILL 97 ILL 125	0.5 MI W OF ILL 97/125 JCT TO COVERED BRIDGE RD	UTILITY ADJUSTMENT	\$2,150,000	SANGAMON	1	2021-2025												
		RECONSTRUCTION - PAVEMENTS																
ILL 97 ILL 125	0.5 MI W OF ILL 97/125 JCT TO COVERED BRIDGE RD	CONSTRUCTION ENGINEERING	\$1,000,000	SANGAMON	1	2021-2025												
		RECONSTRUCTION - PAVEMENTS																
ILL 97 ILL 125	0.5 MI W OF ILL 97/125 JCT TO COVERED BRIDGE RD Miles = 0.01	ADDITIONAL LANES BRIDGE (NEW)	\$13,000,000	SANGAMON	1	2021-2025												
		INITIAL CONSTRUCTION - PAVEMENTS																
ILL 97 JEFFERSON ST CH 17	COVERED BRIDGE RD TO 0.1 MI W OF ILL 4 IN SPRINGFIELD Miles = 4.28	RECONSTRUCTION BRIDGE REMOVAL/DEMOLITION PEDESTRIAN OVERPASS	\$23,000,000	SANGAMON	1	2021-2025												
Roadway Information <table><tr><th>Miles</th><th>AADT</th><th>Truck Pct</th><th>NHS</th></tr><tr><td>1.05</td><td>10,050</td><td>4.7</td><td>N</td></tr><tr><td>2.04</td><td>10,062</td><td>4.7</td><td>N</td></tr></table>		Miles	AADT	Truck Pct	NHS	1.05	10,050	4.7	N	2.04	10,062	4.7	N	RECONSTRUCTION - PAVEMENTS				
Miles	AADT	Truck Pct	NHS															
1.05	10,050	4.7	N															
2.04	10,062	4.7	N															
ILL 97 ILL 125 JEFFERSON ST	COVERED BRIDGE RD TO 0.1 MI W OF ILL 4 IN SPRINGFIELD	ARCHAEOLOGICAL SURVEY	\$150,000	SANGAMON	1	2021-2025												
		RECONSTRUCTION - PAVEMENTS																

**FY 2020-2025 Rebuild Illinois
Highway Improvement Program
District 6
State Highways**

Route / Street	Location	Improvements	Est. Cost	County	MYP Years	
		TAMP Category			Past	Current
ILL 97 JEFFERSON ST	COVERED BRIDGE RD TO 0.1 MI W OF ILL 4 IN SPRINGFIELD	LAND ACQUISITION	\$5,400,000	SANGAMON	1	2021-2025
		RECONSTRUCTION - PAVEMENTS				
ILL 97 JEFFERSON ST	COVERED BRIDGE RD TO 0.1 MI W OF ILL 4 IN SPRINGFIELD	UTILITY ADJUSTMENT	\$2,500,000	SANGAMON	1	2021-2025
		RECONSTRUCTION - PAVEMENTS				
ILL 97 JEFFERSON ST	COVERED BRIDGE RD TO 0.1 MI W OF ILL 4 IN SPRINGFIELD	CONSTRUCTION ENGINEERING	\$2,500,000	SANGAMON	1	2021-2025
		RECONSTRUCTION - PAVEMENTS				
ILL 97 JEFFERSON ST CH 17	COVERED BRIDGE RD TO 0.1 MI W OF ILL 4 IN SPRINGFIELD Miles = 0.01	ADDITIONAL LANES	\$13,000,000	SANGAMON	1	2021-2025
		INITIAL CONSTRUCTION - PAVEMENTS				
ILL 99	SCHUYLER CO LINE TO 0.4 MI N OF MOUNT STERLING Miles = 7.32	DESIGNED OVERLAY	\$3,700,000	BROWN	1	2021-2025
		REHABILITATION - PAVEMENTS				
Roadway Information						
Miles	AADT	Truck Pct	NHS			
7.32	620	15.5	N			

**FY 2020-2025 Rebuild Illinois
Highway Improvement Program
District 6
State Highways**

Route / Street	Location	Improvements	Est. Cost	County	MYP Years	
		TAMP Category			Past	Current
ILL 99	0.1 MI N OF VERSAILLES TO MCKEE DRAINAGE DITCH N OF ILL 104 Miles = 6.40	DESIGNED OVERLAY ADA IMPROVEMENTS	\$4,300,000	BROWN PIKE	3	2021-2025
Roadway Information		REHABILITATION - PAVEMENTS				
<u>Miles</u>	<u>AADT</u>	<u>Truck Pct</u>	<u>NHS</u>			
5.69	1,783	19.9	N			
0.71	1,850	17.3	N			
ILL 100	DUTCHMAN'S CREEK AT ECL OF BROWNING TO 0.4 MI S OF FULTON CO LINE Miles = 8.81	STANDARD OVERLAY	\$4,400,000	SCHUYLER	2	2020
Roadway Information		REHABILITATION - PAVEMENTS				
<u>Miles</u>	<u>AADT</u>	<u>Truck Pct</u>	<u>NHS</u>			
8.81	573	30.2	N			
ILL 100	ILLINOIS RIVER TRIBUTARIES E OF BROWNING	BRIDGE REPLACEMENT	\$2,400,000	SCHUYLER	2	2021-2025
		RECONSTRUCTION - BRIDGES				
				Structure Information		
				<u>Str Number</u>	<u>AADT</u>	<u>Truck Pct NHS</u>
				0850008	550	27 N
				0850010	550	27 N
				0850011	550	27 N
ILL 100 ILL 106	ILLINOIS RIVER BRIDGE AT FLORENCE <i>ILLINOIS SPECIAL BRIDGE PROGRAM PROJECT.</i>	BRIDGE DECK REPAIRS BRIDGE DECK OVERLAY BRIDGE JOINT REPLACE/REPAIR	\$1,800,000	SCOTT	4	2020
		MAINTENANCE - BRIDGES				

**FY 2020-2025 Rebuild Illinois
Highway Improvement Program
District 6
State Highways**

Route / Street	Location	Improvements	Est. Cost	County	MYP Years	
		TAMP Category			Past	Current
ILL 100 ILL 106	ILLINOIS RIVER BRIDGE AT FLORENCE	BRIDGE REPLACEMENT	\$77,000,000	SCOTT	1	2021-2025
	ILLINOIS SPECIAL BRIDGE PROGRAM PROJECT.	RECONSTRUCTION - BRIDGES		Structure Information <u>Str Number</u> <u>AADT</u> <u>Truck Pct</u> <u>NHS</u> 0860001 1,500 7 N		
ILL 100 ILL 106	ILLINOIS RIVER BRIDGE AT FLORENCE	ARCHAEOLOGICAL SURVEY	\$325,000	SCOTT	1	2021-2025
	ILLINOIS SPECIAL BRIDGE PROGRAM PROJECT.	RECONSTRUCTION - BRIDGES				
ILL 100 ILL 106	ILLINOIS RIVER BRIDGE AT FLORENCE	P.E. (CONSULTANT PLANS)	\$3,850,000	SCOTT	1	2020
	ILLINOIS SPECIAL BRIDGE PROGRAM PROJECT.	RECONSTRUCTION - BRIDGES				
ILL 100 ILL 106	ILLINOIS RIVER BRIDGE AT FLORENCE	LAND ACQUISITION	\$700,000	SCOTT	1	2020
	ILLINOIS SPECIAL BRIDGE PROGRAM PROJECT.	RECONSTRUCTION - BRIDGES				
ILL 100 ILL 106	ILLINOIS RIVER BRIDGE AT FLORENCE	UTILITY ADJUSTMENT	\$350,000	SCOTT	1	2021-2025
	ILLINOIS SPECIAL BRIDGE PROGRAM PROJECT.	RECONSTRUCTION - BRIDGES				

**FY 2020-2025 Rebuild Illinois
Highway Improvement Program
District 6
State Highways**

Route / Street		Location	Improvements	Est. Cost	County	MYP Years	
			TAMP Category			Past	Current
ILL 100		ILLINOIS RIVER BRIDGE AT FLORENCE	CONSTRUCTION ENGINEERING	\$2,000,000	SCOTT	1	2021-2025
ILL 106							
ILLINOIS SPECIAL BRIDGE PROGRAM PROJECT.							
			RECONSTRUCTION - BRIDGES				
ILL 101		0.2 MI W OF FREEMAN MINE RD TO US 67 Miles = 5.71	DESIGNED OVERLAY ADA IMPROVEMENTS	\$2,600,000	SCHUYLER	2	2021-2025
Roadway Information			REHABILITATION - PAVEMENTS				
Miles	AADT	Truck Pct	NHS				
5.71	444	13.3	N				
ILL 103		US 24 TO 1.7 MI W OF US 67 Miles = 7.39	DESIGNED OVERLAY	\$3,700,000	SCHUYLER	2	2021-2025
Roadway Information			REHABILITATION - PAVEMENTS				
Miles	AADT	Truck Pct	NHS				
7.39	1,364	11.5	N				
ILL 104		14TH ST IN QUINCY TO 0.4 MI E OF I-172 Miles = 4.00	DESIGNED OVERLAY ADA IMPROVEMENTS	\$5,500,000	ADAMS	3	2021-2025
Roadway Information			REHABILITATION - PAVEMENTS				
Miles	AADT	Truck Pct	NHS				
3.79	22,560	5.3	Y				
0.21	11,700	9.0	N				
ILL 104		0.2 MI W OF FISHHOOK CREEK TO ILL 107 Miles = 10.96	DESIGNED OVERLAY	\$5,100,000	ADAMS PIKE	1	2021-2025
Roadway Information			REHABILITATION - PAVEMENTS				
Miles	AADT	Truck Pct	NHS				
1.82	625	19.2	N				
9.14	625	44.8	N				

**FY 2020-2025 Rebuild Illinois
Highway Improvement Program
District 6
State Highways**

Route / Street	Location	Improvements	Est. Cost	County	MYP Years	
		TAMP Category			Past	Current
ILL 104	0.4 MI W OF ILL 78/104 JCT NW OF JACKSONVILLE TO MORTON AVE IN JACKSONVILLE Miles = 2.45	DESIGNED OVERLAY ADA IMPROVEMENTS	\$1,500,000	MORGAN	1	2021-2025
Roadway Information		REHABILITATION - PAVEMENTS				
<u>Miles</u>	<u>AADT</u>	<u>Truck Pct</u>	<u>NHS</u>			
2.45	2,669	9.7	N			
ILL 104	0.1 MI W TO 0.1 MI E OF GATEWAY WESTERN RR BRIDGE Miles = 0.12	DESIGNED OVERLAY	\$150,000	MORGAN	1	2020
Roadway Information		REHABILITATION - PAVEMENTS				
<u>Miles</u>	<u>AADT</u>	<u>Truck Pct</u>	<u>NHS</u>			
0.12	2,000	13.3	N			
ILL 104	WAVERLY LAKE RD / GORDON HILL RD TO 0.2 MI E OF WOODS CREEK Miles = 0.74	STANDARD OVERLAY SHOULDER RECONSTRUCTION MILLED RUMBLE STRIP	\$1,500,000	MORGAN	3	2021-2025
Roadway Information		REHABILITATION - PAVEMENTS				
<u>Miles</u>	<u>AADT</u>	<u>Truck Pct</u>	<u>NHS</u>			
0.74	3,100	7.4	N			
ILL 104	WAVERLY LAKE RD / GORDON HILL RD TO 0.2 MI E OF WOODS CREEK	LAND ACQUISITION	\$200,000	MORGAN	3	2020
		REHABILITATION - PAVEMENTS				
ILL 104	WAVERLY LAKE RD / GORDON HILL RD TO 0.2 MI E OF WOODS CREEK	UTILITY ADJUSTMENT	\$100,000	MORGAN	3	2021-2025
		REHABILITATION - PAVEMENTS				

**FY 2020-2025 Rebuild Illinois
Highway Improvement Program
District 6
State Highways**

Route / Street	Location	Improvements	Est. Cost	County	MYP Years	
		TAMP Category			Past	Current
ILL 104	DITCH 1.9 MI W OF ILL 4	CULVERT REPLACEMENT	\$625,000	SANGAMON	3	2021-2025
		MISCELLANEOUS IMPROVEMENTS				
ILL 106	1.1 MI E OF E BRANCH KISER CREEK TO US 54 W OF PITTSFIELD Miles = 2.52	DESIGNED OVERLAY	\$1,300,000	PIKE	3	2021-2025
		REHABILITATION - PAVEMENTS				
Roadway Information						
<u>Miles</u>	<u>AADT</u>	<u>Truck Pct</u>	<u>NHS</u>			
2.52	1,688	9.8	N			
ILL 107	0.2 MI N OF ILL 104 TO WALL ST IN GRIGGSVILLE Miles = 7.86	DESIGNED OVERLAY ADA IMPROVEMENTS	\$4,100,000	PIKE	1	2021-2025
		REHABILITATION - PAVEMENTS				
Roadway Information						
<u>Miles</u>	<u>AADT</u>	<u>Truck Pct</u>	<u>NHS</u>			
7.86	1,970	15.9	N			
ILL 108	2 MI TO 2.3 MI E OF ILL 111 & 0.7 MI W OF CARLINVILLE TO WCL OF CARLINVILLE Miles = 0.97	DESIGNED OVERLAY SHOULDER RECONSTRUCTION DRAINAGE STORM SEWER REPAIR GUARDRAIL	\$1,200,000	MACOUPIN	6	2021-2025
		REHABILITATION - PAVEMENTS				
Roadway Information						
<u>Miles</u>	<u>AADT</u>	<u>Truck Pct</u>	<u>NHS</u>			
0.30	1,850	5.4	N			
0.67	2,630	16.8	N			
ILL 108	2 MI TO 2.3 MI E OF ILL 111 & 0.7 MI W OF CARLINVILLE TO WCL OF CARLINVILLE	LAND ACQUISITION	\$200,000	MACOUPIN	3	2021-2025
		REHABILITATION - PAVEMENTS				

**FY 2020-2025 Rebuild Illinois
Highway Improvement Program
District 6
State Highways**

Route / Street	Location	Improvements	Est. Cost	County	MYP Years	
		TAMP Category			Past	Current
ILL 108	2 MI TO 2.3 MI E OF ILL 111 & 0.7 MI W OF CARLINVILLE TO WCL OF CARLINVILLE	UTILITY ADJUSTMENT	\$100,000	MACOUPIN	3	2021-2025
		REHABILITATION - PAVEMENTS				
ILL 108	0.1 MI E ALTON RD IN CARLINVILLE TO ILL 4 AT W SIDE OF CARLINVILLE SQUARE Miles = 0.30	RECONSTRUCTION PARKING IMPROVEMENT ADA IMPROVEMENTS	\$1,700,000	MACOUPIN	2	2021-2025
		RECONSTRUCTION - PAVEMENTS				
Roadway Information						
<u>Miles</u>	<u>AADT</u>	<u>Truck Pct</u>	<u>NHS</u>			
0.30	8,050	7.8	N			
ILL 108	ILL 4 (S) IN CARLINVILLE TO MONTGOMERY CO LINE Miles = 9.01	DESIGNED OVERLAY	\$5,300,000	MACOUPIN	1	2021-2025
		REHABILITATION - PAVEMENTS				
Roadway Information						
<u>Miles</u>	<u>AADT</u>	<u>Truck Pct</u>	<u>NHS</u>			
9.01	2,524	12.1	N			
ILL 108	AT I-55 INTCHG Miles = 0.97	DESIGNED OVERLAY MEDIAN REPAIR LIGHTING	\$1,100,000	MONTGOMERY	1	2020
		REHABILITATION - PAVEMENTS				
Roadway Information						
<u>Miles</u>	<u>AADT</u>	<u>Truck Pct</u>	<u>NHS</u>			
0.49	2,723	11.2	N			
0.27	1,200	9.2	N			
0.12	1,150	3.2	N			
ILL 110 ILL 336	3.1 MI S OF CARTHAGE TO 0.8 MI N OF WEST POINT RD Miles = 7.27	CAPE SEAL GRINDING FOG SEAL	\$1,950,000	HANCOCK	1	2020
		PRESERVATION - PAVEMENTS				

**FY 2020-2025 Rebuild Illinois
Highway Improvement Program
District 6
State Highways**

Route / Street	Location	Improvements	Est. Cost	County	MYP Years	
		TAMP Category			Past	Current
ILL 111	APPLE CREEK 2.1 MI S OF ILL 104 IN WAVERLY	BRIDGE REPLACEMENT	\$1,600,000	MORGAN	1	2021-2025
		RECONSTRUCTION - BRIDGES		Structure Information <u>Str Number</u> <u>AADT</u> <u>Truck Pct</u> <u>NHS</u> 0690023 1,950 17 N		
ILL 111	JERSEY CO LINE TO ILL 16	DESIGNED OVERLAY	\$3,000,000	MACOUPIN	1	2021-2025
ILL 267	Miles = 5.19					
		REHABILITATION - PAVEMENTS		Roadway Information <u>Miles</u> <u>AADT</u> <u>Truck Pct</u> <u>NHS</u> 5.19 3,623 14.4 N		
ILL 111	N OF ILL 16 TO JERSEY CO LINE IN BRIGHTON	DESIGNED OVERLAY	\$3,400,000	MACOUPIN	1	2021-2025
ILL 267	Miles = 5.70	ADA IMPROVEMENTS				
		REHABILITATION - PAVEMENTS		Roadway Information <u>Miles</u> <u>AADT</u> <u>Truck Pct</u> <u>NHS</u> 0.04 4,150 13.7 N 5.66 4,585 18.9 Y		
ILL 111	PIASA CREEK 0.2 MI S OF ILL 16	BRIDGE REPLACEMENT	\$1,700,000	MACOUPIN	22	2021-2025
ILL 267						
		RECONSTRUCTION - BRIDGES		Structure Information <u>Str Number</u> <u>AADT</u> <u>Truck Pct</u> <u>NHS</u> 0590017 4,400 12 Y		
ILL 111	LITTLE PIASA CREEK 3.7 MI S OF ILL 16	BRIDGE REPLACEMENT	\$1,600,000	MACOUPIN	22	2021-2025
ILL 267						
		RECONSTRUCTION - BRIDGES		Structure Information <u>Str Number</u> <u>AADT</u> <u>Truck Pct</u> <u>NHS</u> 0590019 4,450 23 Y		

**FY 2020-2025 Rebuild Illinois
Highway Improvement Program
District 6
State Highways**

Route / Street	Location	Improvements	Est. Cost	County	MYP Years	
		TAMP Category			Past	Current
ILL 111 ILL 267	LITTLE PIASA CREEK 4 MI S OF ILL 16	BRIDGE REPLACEMENT	\$1,600,000	MACOUPIN	22	2021-2025
		RECONSTRUCTION - BRIDGES		Structure Information <u>Str Number</u> <u>AADT</u> <u>Truck Pct</u> <u>NHS</u> 0590020 4,450 23 Y		
ILL 121	S OF PULASKI ST IN LINCOLN TO 0.3 MI S OF 1200 ST (CHESTERVILLE CROSSING) Miles = 3.91	DESIGNED OVERLAY	\$2,700,000	LOGAN	1	2021-2025
		REHABILITATION - PAVEMENTS				
	Roadway Information <u>Miles</u> <u>AADT</u> <u>Truck Pct</u> <u>NHS</u> 3.91 3,834 35.2 Y					
ILL 121	0.3 MI S OF 1200 ST (CHESTERVILLE CROSSING) TO 0.1 MI S OF IC RR IN MT PULASKI Miles = 6.12	DESIGNED OVERLAY	\$4,100,000	LOGAN	1	2021-2025
		REHABILITATION - PAVEMENTS				
	Roadway Information <u>Miles</u> <u>AADT</u> <u>Truck Pct</u> <u>NHS</u> 6.12 3,628 37.4 Y					
ILL 121	0.1 MI S OF IC RR IN MT PULASKI TO ILL 54 Miles = 0.60	DESIGNED OVERLAY SHOULDER RECONSTRUCTION MILLED RUMBLE STRIP	\$500,000	LOGAN	3	2021-2025
		REHABILITATION - PAVEMENTS				
	Roadway Information <u>Miles</u> <u>AADT</u> <u>Truck Pct</u> <u>NHS</u> 0.60 3,500 27.1 Y					
ILL 121 MCDONALD ST	AT MCDONALD ST SE OF MT PULASKI	INTERSECTION IMPROVEMENT LEFT TURN LANES RIGHT TURN LANE	\$1,000,000	LOGAN	9	2021-2025
		MISCELLANEOUS IMPROVEMENTS				

**FY 2020-2025 Rebuild Illinois
Highway Improvement Program
District 6
State Highways**

Route / Street	Location	Improvements	Est. Cost	County	MYP Years	
		TAMP Category			Past	Current
ILL 121 MCDONALD ST	AT MCDONALD ST SE OF MT PULASKI	LAND ACQUISITION	\$200,000	LOGAN	7	2021-2025
		MISCELLANEOUS IMPROVEMENTS				
ILL 121 MCDONALD ST	AT MCDONALD ST SE OF MT PULASKI	UTILITY ADJUSTMENT	\$100,000	LOGAN	6	2021-2025
		MISCELLANEOUS IMPROVEMENTS				
ILL 121	UNDER ILL 54 AT SCL OF MT PULASKI	BRIDGE NEW DECK BRIDGE SUPERSTRUCTURE	\$2,500,000	LOGAN	12	2021-2025
		REHABILITATION - BRIDGES		Structure Information <u>Str Number</u> <u>AADT</u> <u>Truck Pct</u> <u>NHS</u> 0540030 1,050 20 N		
ILL 123	RICHLAND CREEK 0.6 MI N OF ILL 125 Miles = 0.18	BRIDGE REPLACEMENT VERTICAL REALIGNMENT	\$1,600,000	SANGAMON	14	2021-2025
		RECONSTRUCTION - BRIDGES		Structure Information <u>Str Number</u> <u>AADT</u> <u>Truck Pct</u> <u>NHS</u> 0840090 1,150 11 N		
ILL 123	ILL 29 E OF ATHENS TO 0.6 MI W OF I-55 Miles = 6.09	DESIGNED OVERLAY SHOULDER RECONSTRUCTION	\$4,200,000	SANGAMON	8	2021-2025
		REHABILITATION - PAVEMENTS		Roadway Information <u>Miles</u> <u>AADT</u> <u>Truck Pct</u> <u>NHS</u> 6.09 2,507 9.2 N		
ILL 123	ILL 29 E OF ATHENS TO 0.6 MI W OF I-55	LAND ACQUISITION	\$500,000	SANGAMON	2	2021-2025
		REHABILITATION - PAVEMENTS				

**FY 2020-2025 Rebuild Illinois
Highway Improvement Program
District 6
State Highways**

Route / Street	Location	Improvements	Est. Cost	County	MYP Years	
		TAMP Category			Past	Current
ILL 123	ILL 29 E OF ATHENS TO 0.6 MI W OF I-55	UTILITY ADJUSTMENT	\$200,000	SANGAMON	2	2021-2025
		REHABILITATION - PAVEMENTS				
ILL 123	E OF ILL 29 TO 0.3 MI E Miles = 0.36	CULVERT REPLACEMENT CULVERT (NEW) VERTICAL REALIGNMENT STANDARD OVERLAY RELOCATION CULVERT REMOVAL MISCELLANEOUS	\$1,365,000	SANGAMON	3	2020
		RECONSTRUCTION - BRIDGES		Structure Information <u>Str Number</u> <u>AADT</u> <u>Truck Pct</u> <u>NHS</u> 0847099 2,700 7 N		
ILL 123	FANCY CREEK 2.7 MI E OF ILL 29	BRIDGE REPLACEMENT	\$2,200,000	SANGAMON	9	2021-2025
		RECONSTRUCTION - BRIDGES		Structure Information <u>Str Number</u> <u>AADT</u> <u>Truck Pct</u> <u>NHS</u> 0840097 2,650 7 N		
ILL 123	E OF WEST OUTER RD TO W OF OLD US 66 IN WILLIAMSVILLE Miles = 0.53	STANDARD OVERLAY PATCHING	\$400,000	SANGAMON	1	2020
		PRESERVATION - PAVEMENTS				
Roadway Information <u>Miles</u> <u>AADT</u> <u>Truck Pct</u> <u>NHS</u> 0.25 5,650 19.5 N 0.28 5,700 9.5 N						
ILL 125	OVER BNSF RR IN BEARDSTOWN	BRIDGE DECK OVERLAY	\$900,000	CASS	2	2021-2025
		PRESERVATION - BRIDGES				

**FY 2020-2025 Rebuild Illinois
Highway Improvement Program
District 6
State Highways**

Route / Street	Location	Improvements	Est. Cost	County	MYP Years	
		TAMP Category			Past	Current
ILL 125	US 67: 0.2 MI W OF ILL 125 TO 0.1 MI S OF ILL 125 & ILL 125: US 67 TO 0.1 MI E OF S BLUFF SPRINGS RD	NEW SHOULDERS SHOULDER RECONSTRUCTION MILLED RUMBLE STRIP MISCELLANEOUS IMPROVEMENTS	\$700,000	CASS	2	2021-2025
ILL 125 ILL 78	ILL 125: 0.2 MI E OF S BLUFF SPRINGS RD TO 0.1 MI SE OF ILL 78 IN VIRGINIA & ILL 78: 0.1 MI NE TO 0.1 MI SW OF ILL 125 Miles = 8.00	DESIGNED OVERLAY SHOULDER RECONSTRUCTION MILLED RUMBLE STRIP REHABILITATION - PAVEMENTS	\$5,000,000	CASS	5	2021-2025
Roadway Information						
<u>Miles</u>	<u>AADT</u>	<u>Truck Pct</u>	<u>NHS</u>			
7.87	3,950	16.4	N			
0.13	3,281	7.8	N			
ILL 138	ILL 159 TO MT CLARE RD Miles = 6.88	DESIGNED OVERLAY ADA IMPROVEMENTS REHABILITATION - PAVEMENTS	\$3,700,000	MACOUPIN	2	2021-2025
Roadway Information						
<u>Miles</u>	<u>AADT</u>	<u>Truck Pct</u>	<u>NHS</u>			
6.88	1,218	7.0	N			
ILL 138	ILL 4 TO 8TH ST IN BENLD Miles = 0.72	STANDARD OVERLAY ADA IMPROVEMENTS PARKING IMPROVEMENT REHABILITATION - PAVEMENTS	\$900,000	MACOUPIN	7	2020
Roadway Information						
<u>Miles</u>	<u>AADT</u>	<u>Truck Pct</u>	<u>NHS</u>			
0.72	3,646	6.8	N			
ILL 159	NORTH ST TO ALTON ST IN BUNKER HILL Miles = 0.99	DESIGNED OVERLAY STORM SEWER (NEW) CURB AND GUTTER PARKING IMPROVEMENT ADA IMPROVEMENTS REHABILITATION - PAVEMENTS	\$2,000,000	MACOUPIN	1	2021-2025
Roadway Information						
<u>Miles</u>	<u>AADT</u>	<u>Truck Pct</u>	<u>NHS</u>			
0.99	3,535	14.0	N			

**FY 2020-2025 Rebuild Illinois
Highway Improvement Program
District 6
State Highways**

Route / Street	Location	Improvements	Est. Cost	County	MYP Years	
		TAMP Category			Past	Current
ILL 159	NORTH ST TO ALTON ST IN BUNKER HILL	P.E. (PHASE I) P.E. (PHASE II) <div>REHABILITATION - PAVEMENTS</div>	\$450,000	MACOUPIN	1	2021-2025
ILL 159	NORTH ST TO ALTON ST IN BUNKER HILL	LAND ACQUISITION <div>REHABILITATION - PAVEMENTS</div>	\$300,000	MACOUPIN	1	2021-2025
ILL 159	NORTH ST TO ALTON ST IN BUNKER HILL	UTILITY ADJUSTMENT <div>REHABILITATION - PAVEMENTS</div>	\$150,000	MACOUPIN	1	2021-2025
ILL 159	AT ALTON ST IN BUNKER HILL	DRAINAGE <div>MISCELLANEOUS IMPROVEMENTS</div>	\$100,000	MACOUPIN	7	2021-2025
ILL 267	S OF I-72 TO 1.4 MI S OF WOODSON Miles = 5.30	DESIGNED OVERLAY NEW SHOULDERS <div>REHABILITATION - PAVEMENTS</div>	\$3,400,000	MORGAN	1	2021-2025
<div>Roadway Information</div> <div><div>Miles</div><div>AADT</div><div>Truck Pct</div><div>NHS</div><div>5.30</div><div>4,194</div><div>17.0</div><div>N</div></div>						
ILL 267	1.4 MI S OF WOODSON TO GREENE CO LINE Miles = 6.40	DESIGNED OVERLAY <div>REHABILITATION - PAVEMENTS</div>	\$3,100,000	MORGAN	1	2021-2025
<div>Roadway Information</div> <div><div>Miles</div><div>AADT</div><div>Truck Pct</div><div>NHS</div><div>6.40</div><div>2,345</div><div>18.6</div><div>N</div></div>						

**FY 2020-2025 Rebuild Illinois
Highway Improvement Program
District 6
State Highways**

Route / Street	Location	Improvements	Est. Cost	County	MYP Years	
		TAMP Category			Past	Current
BROWN ST E DIVERNON RD	E OF STATE ST IN DIVERNON TO 0.1 MI E OF SULLIVAN RD Miles = 0.74	DESIGNED OVERLAY	\$600,000	SANGAMON	1	2021-2025
Roadway Information		REHABILITATION - PAVEMENTS				
Miles	AADT	Truck Pct	NHS			
0.23	775	24.5	N			
0.42	2,529	3.6	N			
DIRKSEN PKWY	PEORIA RD TO N OF NORTHFIELD DR IN SPRINGFIELD Miles = 1.83	DESIGNED OVERLAY ADA IMPROVEMENTS	\$2,700,000	SANGAMON	1	2021-2025
Roadway Information		REHABILITATION - PAVEMENTS				
Miles	AADT	Truck Pct	NHS			
1.83	14,997	6.7	Y			
DIRKSEN PKWY	0.1 MI N OF STEVENSON DR TO 0.1 MI S OF S GRAND AVE IN SPRINGFIELD Miles = 1.88	DESIGNED OVERLAY ADA IMPROVEMENTS	\$2,400,000	SANGAMON	4	2021-2025
Roadway Information		REHABILITATION - PAVEMENTS				
Miles	AADT	Truck Pct	NHS			
1.88	12,934	8.7	Y			
E LAKE SHORE DR	W OF HUNT RD TO 0.6 MI N OF CHATHAM RD Miles = 0.73	STANDARD OVERLAY	\$775,000	SANGAMON	1	2020
Roadway Information		REHABILITATION - PAVEMENTS				
Miles	AADT	Truck Pct	NHS			
0.73	4,601	5.2	N			
HORSE FARM RD OLD ROUTE 66	AT I-55 INTCHG E OF GLENARM Miles = 0.73	DESIGNED OVERLAY	\$630,000	SANGAMON	1	2021-2025
Roadway Information		REHABILITATION - PAVEMENTS				
Miles	AADT	Truck Pct	NHS			
0.35	680	0.0	N			
0.38	900	0.0	N			

**FY 2020-2025 Rebuild Illinois
Highway Improvement Program
District 6
State Highways**

Route / Street	Location	Improvements	Est. Cost	County	MYP Years	
		TAMP Category			Past	Current
I 55 E FR RD	W WAGGONER AVE E OF WAGGONER TO MORRISONVILLE AVE S OF FARMERSVILLE Miles = 3.01	RECONSTRUCTION	\$1,200,000	MONTGOMERY	1	2021-2025
Roadway Information		RECONSTRUCTION - PAVEMENTS				
<u>Miles</u>	<u>AADT</u>	<u>Truck Pct</u>	<u>NHS</u>			
3.01	125	0.0	N			
I 55 W FR RD	W WAGGONER AVE E OF WAGGONER TO 0.1 MI S OF MACOUPIN CREEK S OF FARMERSVILLE Miles = 4.08	DESIGNED OVERLAY	\$2,300,000	MONTGOMERY	1	2021-2025
Roadway Information		REHABILITATION - PAVEMENTS				
<u>Miles</u>	<u>AADT</u>	<u>Truck Pct</u>	<u>NHS</u>			
4.08	520	5.4	N			
I 55 W FR RD	1.4 MI N OF I-55 N OF LINCOLN TO KICKAPOO CREEK OLD US 66 Miles = 1.98	DESIGNED OVERLAY	\$900,000	LOGAN	1	2021-2025
Roadway Information		REHABILITATION - PAVEMENTS				
<u>Miles</u>	<u>AADT</u>	<u>Truck Pct</u>	<u>NHS</u>			
1.98	3,250	10.8	N			
LINCOLN TRAIL	E OF ILL 48 TO CH 6 (1350N RD) Miles = 2.41	DESIGNED OVERLAY ADA IMPROVEMENTS	\$1,100,000	CHRISTIAN	1	2021-2025
Roadway Information		REHABILITATION - PAVEMENTS				
<u>Miles</u>	<u>AADT</u>	<u>Truck Pct</u>	<u>NHS</u>			
1.67	2,500	46.6	N			
0.74	1,849	38.8	N			
MACARTHUR BLVD	WABASH AVE / STANFORD AVE TO S GRAND AVE IN SPRINGFIELD Miles = 1.49	RECONSTRUCTION TRAF SIGNAL REPLACEMENT ADA IMPROVEMENTS	\$15,000,000	SANGAMON	1	2021-2025
Roadway Information		RECONSTRUCTION - PAVEMENTS				
<u>Miles</u>	<u>AADT</u>	<u>Truck Pct</u>	<u>NHS</u>			
1.49	20,760	6.4	Y			

**FY 2020-2025 Rebuild Illinois
Highway Improvement Program
District 6
State Highways**

Route / Street	Location	Improvements	Est. Cost	County	MYP Years	
		TAMP Category			Past	Current
MACARTHUR BLVD	WABASH AVE / STANFORD AVE TO S GRAND AVE IN SPRINGFIELD	P.E. (PHASE I) P.E. (PHASE II)	\$2,500,000	SANGAMON	1	2020
		RECONSTRUCTION - PAVEMENTS				
MACARTHUR BLVD	WABASH AVE / STANFORD AVE TO S GRAND AVE IN SPRINGFIELD	LAND ACQUISITION	\$11,000,000	SANGAMON	1	2021-2025
		RECONSTRUCTION - PAVEMENTS				
MACARTHUR BLVD	WABASH AVE / STANFORD AVE TO S GRAND AVE IN SPRINGFIELD	UTILITY ADJUSTMENT	\$1,000,000	SANGAMON	1	2021-2025
		RECONSTRUCTION - PAVEMENTS				
MACARTHUR BLVD	WABASH AVE / STANFORD AVE TO S GRAND AVE IN SPRINGFIELD	CONSTRUCTION ENGINEERING	\$1,000,000	SANGAMON	1	2021-2025
		RECONSTRUCTION - PAVEMENTS				
MCADAM DR	ILL 48 TO ILL 29 IN TAYLORVILLE Miles = 0.57	DESIGNED OVERLAY ADA IMPROVEMENTS	\$260,000	CHRISTIAN	1	2021-2025
		REHABILITATION - PAVEMENTS				
Roadway Information						
Miles	AADT	Truck Pct	NHS			
0.57	2,582	0.0	N			
MCDONALD ST	ILL 54 TO ILL 121 IN MT PULASKI Miles = 0.32	DESIGNED OVERLAY	\$150,000	LOGAN	9	2021-2025
		REHABILITATION - PAVEMENTS				
Roadway Information						
Miles	AADT	Truck Pct	NHS			
0.32	1,300	22.3	N			

**FY 2020-2025 Rebuild Illinois
Highway Improvement Program
District 6
State Highways**

Route / Street	Location	Improvements	Est. Cost	County	MYP Years	
		TAMP Category			Past	Current
OLD ILL 29	S OF ILL 123 TO 0.2 MI S	BIT SURFACE TREATMENT-A2 BASE MAINTENANCE - PAVEMENTS	\$65,000	SANGAMON	1	2020
OLD US 36	WALNUT CREEK 1 MI N OF WINCHESTER	BRIDGE REPLACEMENT RECONSTRUCTION - BRIDGES	\$1,650,000	SCOTT	1	2021-2025
				Structure Information <u>Str Number</u> <u>AADT</u> <u>Truck Pct</u> <u>NHS</u> 0860004 3,350 13 N		
OLD US 36	DITCH 1.7 MI NE OF I-72 W OF RIGGSTON	CULVERT REPLACEMENT DITCH CLEANING MISCELLANEOUS IMPROVEMENTS	\$450,000	SCOTT	4	2021-2025
OLD US 66	ILL 127 TO ILL 108 E OF I-55 Miles = 3.34	DESIGNED OVERLAY REHABILITATION - PAVEMENTS	\$1,300,000	MONTGOMERY	1	2021-2025
				Roadway Information <u>Miles</u> <u>AADT</u> <u>Truck Pct</u> <u>NHS</u> 3.34 571 0.0 N		
OLD US 66	3.5 MI N OF FARMERSVILLE TO E OF FARMERSVILLE E OF I-55 Miles = 3.52	DESIGNED OVERLAY REHABILITATION - PAVEMENTS	\$1,400,000	MONTGOMERY	1	2021-2025
				Roadway Information <u>Miles</u> <u>AADT</u> <u>Truck Pct</u> <u>NHS</u> 2.67 25 0.0 N 0.85 25 0.0 N		

**FY 2020-2025 Rebuild Illinois
Highway Improvement Program
District 6
State Highways**

Route / Street	Location	Improvements	Est. Cost	County	MYP Years	
		TAMP Category			Past	Current
OLD US 66	SANGAMON CO LINE TO 1.7 MI S Miles = 1.71	DESIGNED OVERLAY	\$700,000	MONTGOMERY	1	2021-2025
Roadway Information		REHABILITATION - PAVEMENTS				
<u>Miles</u>	<u>AADT</u>	<u>Truck Pct</u>	<u>NHS</u>			
1.71	25	0.0	N			
STEVENSON DR E LAKE SHORE DR DIRKSEN PKWY	STEVENSON DR: 0.1 MI E OF I-55 BUS (6TH ST) TO SPAULDING BRIDGE 0.3 MI E OF I-55 & DIRKSEN PKWY: STEVENSON DR TO 0.1 MI N (IN SPRINGFIELD) Miles = 2.19	DESIGNED OVERLAY ADA IMPROVEMENTS SIDEWALKS	\$5,700,000	SANGAMON	4	2021-2025
Roadway Information		REHABILITATION - PAVEMENTS				
<u>Miles</u>	<u>AADT</u>	<u>Truck Pct</u>	<u>NHS</u>			
0.15	20,893	11.2	Y			
1.60	18,204	7.8	Y			
0.29	17,600	2.2	Y			
0.15	17,600	2.2	N			
VARIOUS	BRIDGE DECK SEALING	BRIDGE DECK SEALING	\$85,000	ADAMS MORGAN	1	2021-2025
		PRESERVATION - BRIDGES				
VARIOUS	BRIDGE DECK SEALING	BRIDGE DECK SEALING	\$415,000	ADAMS CHRISTIAN BROWN CASS HANCOCK MASON MENARD MORGAN SCHUYLER	1	2021-2025
		PRESERVATION - BRIDGES				

**FY 2020-2025 Rebuild Illinois
Highway Improvement Program
District 6
State Highways**

Route / Street	Location	Improvements	Est. Cost	County	MYP Years	
		TAMP Category			Past	Current
VARIOUS	BRIDGE DECK SEALING	BRIDGE DECK SEALING	\$500,000		1	2021-2025
		PRESERVATION - BRIDGES				
VARIOUS	MISCELLANEOUS RAILROAD ENGINEERING	RR ENGINEERING	\$50,000	DISTRICT-WIDE	1	2020
		MISCELLANEOUS IMPROVEMENTS				
VARIOUS	STRUCTURE PRESERVATION	MISCELLANEOUS BRIDGE DECK OVERLAY	\$2,000,000	DISTRICT-WIDE	1	2020
		PRESERVATION - BRIDGES				
VARIOUS	PAVEMENT PRESERVATION	MICROSURFACING 1 PASS MISCELLANEOUS	\$30,000,000	DISTRICT-WIDE	1	2021-2025
		PRESERVATION - PAVEMENTS				
VARIOUS	STRUCTURE PRESERVATION	MISCELLANEOUS	\$28,000,000	DISTRICT-WIDE	1	2021-2025
		PRESERVATION - BRIDGES				
VARIOUS	VARIOUS LOCATIONS IN MOUNT STERLING & CAMDEN	ADA IMPROVEMENTS	\$400,000	BROWN SCHUYLER	2	2021-2025
		MISCELLANEOUS IMPROVEMENTS				

**FY 2020-2025 Rebuild Illinois
Highway Improvement Program
District 6
State Highways**

Route / Street	Location	Improvements	Est. Cost	County	MYP Years	
		TAMP Category			Past	Current
VARIOUS	PAVEMENT PRESERVATION	MICROSURFACING 1 PASS GRINDING	\$3,980,000	DISTRICT-WIDE	2	2021-2025
		PRESERVATION - PAVEMENTS				
VARIOUS	BRIDGE DECK SEALING	BRIDGE DECK SEALING	\$318,000	VARIOUS PIKE SCOTT	5	2020
		PRESERVATION - BRIDGES				
VARIOUS	BRIDGE DECK SEALING	BRIDGE DECK SEALING	\$182,000	VARIOUS PIKE SCOTT CASS	1	2020
		PRESERVATION - BRIDGES				
VARIOUS	HIGHWAY SAFETY IMPROVEMENT PROGRAM PROJECTS	SAFETY IMPROVEMENTS	\$1,919,000	DISTRICT-WIDE	7	2020
		MISCELLANEOUS IMPROVEMENTS				
VARIOUS	HIGHWAY SAFETY IMPROVEMENT PROGRAM PROJECTS	SAFETY IMPROVEMENTS	\$18,805,000	DISTRICT-WIDE	6	2021-2025
		MISCELLANEOUS IMPROVEMENTS				
VARIOUS	DISTRICT MISCELLANEOUS	MISCELLANEOUS PROJECTS	\$500,000	DISTRICT-WIDE	6	2020
		MISCELLANEOUS IMPROVEMENTS				

**FY 2020-2025 Rebuild Illinois
Highway Improvement Program
District 6
State Highways**

Route / Street	Location	Improvements	Est. Cost	County	MYP Years	
		TAMP Category			Past	Current
VARIOUS	DISTRICT MISCELLANEOUS	MISCELLANEOUS PROJECTS	\$500,000	DISTRICT-WIDE	4	2021-2025
		MISCELLANEOUS IMPROVEMENTS				
VARIOUS	DISTRICT MISCELLANEOUS	MISCELLANEOUS PROJECTS	\$500,000	DISTRICT-WIDE	2	2021-2025
		MISCELLANEOUS IMPROVEMENTS				
VARIOUS	UTILITY ADJUSTMENTS	UTILITY ADJUSTMENT	\$250,000	DISTRICT-WIDE	6	2020
		MISCELLANEOUS IMPROVEMENTS				
VARIOUS	UTILITY ADJUSTMENTS	UTILITY ADJUSTMENT	\$2,000,000	DISTRICT-WIDE	1	2021-2025
		MISCELLANEOUS IMPROVEMENTS				
VARIOUS	MISCELLANEOUS LAND ACQUISITION	LAND ACQUISITION	\$480,000	DISTRICT-WIDE	5	2020
		MISCELLANEOUS IMPROVEMENTS				
VARIOUS	MISCELLANEOUS LAND ACQUISITION	LAND ACQUISITION	\$500,000	DISTRICT-WIDE	1	2020
		MISCELLANEOUS IMPROVEMENTS				

**FY 2020-2025 Rebuild Illinois
Highway Improvement Program
District 6
State Highways**

Route / Street	Location	Improvements	Est. Cost	County	MYP Years	
		TAMP Category			Past	Current
VARIOUS	MISCELLANEOUS LAND ACQUISITION	LAND ACQUISITION	\$4,500,000	DISTRICT-WIDE	1	2021-2025
		MISCELLANEOUS IMPROVEMENTS				
VARIOUS	LAND ACQUISITION & DESIGN SURVEYS	P.E. (ROW) P.E. SURVEYS (ROW) P.E. SURVEYS (PHASE I) P.E. SURVEYS (PHASE II)	\$2,500,000	DISTRICT-WIDE	1	2021-2025
		MISCELLANEOUS IMPROVEMENTS				
VARIOUS	SOIL BORINGS & PAVEMENT CORINGS	P.E. SOILS (PHASE I) P.E. SOILS (PHASE II)	\$500,000	DISTRICT-WIDE	4	2020
		MISCELLANEOUS IMPROVEMENTS				
VARIOUS	ON-CALL ENGINEERING	PRELIMINARY ENGINEERING P.E. (CONSULTANT PLANS)	\$500,000	DISTRICT-WIDE	6	2020
		MISCELLANEOUS IMPROVEMENTS				
VARIOUS	ON-CALL ENGINEERING	PRELIMINARY ENGINEERING P.E. (CONSULTANT PLANS)	\$2,250,000	DISTRICT-WIDE	1	2020
		MISCELLANEOUS IMPROVEMENTS				
VARIOUS	ON-CALL ENGINEERING	PRELIMINARY ENGINEERING P.E. (CONSULTANT PLANS)	\$9,750,000	DISTRICT-WIDE	1	2021-2025
		MISCELLANEOUS IMPROVEMENTS				

**FY 2020-2025 Rebuild Illinois
Highway Improvement Program
District 6
State Highways**

Route / Street	Location	Improvements	Est. Cost	County	MYP Years	
		TAMP Category			Past	Current
WARSAW SPUR	CEDAR GLEN CREEK 0.7 MI W OF ILL 96	BRIDGE REPLACEMENT	\$1,400,000	HANCOCK	1	2021-2025
		RECONSTRUCTION - BRIDGES				
				Structure Information <u>Str Number</u> <u>AADT</u> <u>Truck Pct</u> <u>NHS</u> 0340043 1,650 18 N		

DISTRICT 6

FY 2020-2023

PROPOSED LOCAL PROJECTS

**FY 2020-2023 Rebuild Illinois
Highway Improvement Program
District 6
Local Highways**

Route / Street	Location	Improvements	Est. Cost	County	MYP Years	
		TAMP Category			Past	Current
5TH ST 6TH ST	AT NORFOLK SOUTHERN RR S OF BROAD PL IN SPRINGFIELD	BRIDGE REPLACEMENT	\$30,410,000	SANGAMON	1	2020
		RECONSTRUCTION - BRIDGES				
5TH ST 1550TH ST	LINCOLN QUARRY RD TO I-55 Miles = 2.44	RECONSTRUCTION	\$2,500,000	LOGAN	3	2021-2025
		RECONSTRUCTION - PAVEMENTS				
5TH ST 1550TH ST	LINCOLN QUARRY RD TO I-55	CONSTRUCTION ENGINEERING	\$160,000	LOGAN	3	2021-2025
		RECONSTRUCTION - PAVEMENTS				
8TH ST	AT SPRING CREEK 0.3 MI N OF VETERANS PKWY IN SPRINGFIELD	BRIDGE REPLACEMENT	\$1,000,000	SANGAMON	4	2021-2025
	ILLINOIS SPECIAL BRIDGE PROGRAM LOCAL PROJECT; CONTINGENT UPON LOCAL AGENCY PROVIDING MATCHING FUNDS.	RECONSTRUCTION - BRIDGES				
8TH ST	AT SPRING CREEK 0.3 MI N OF VETERANS PKWY IN SPRINGFIELD	CONSTRUCTION ENGINEERING	\$120,000	SANGAMON	4	2021-2025
	ILLINOIS SPECIAL BRIDGE PROGRAM LOCAL PROJECT; CONTINGENT UPON LOCAL AGENCY PROVIDING MATCHING FUNDS.	RECONSTRUCTION - BRIDGES				
ARCHER ELEVATOR RD	0.1 MI N OF GREENBRIAR RD TO 0.2 MI N OF ILES AVE & N OF FIELD LN TO YUCAN DR IN SPRINGFIELD Miles = 0.91	RECONSTRUCTION	\$3,876,000	SANGAMON	2	2020
		RECONSTRUCTION - PAVEMENTS				

**FY 2020-2023 Rebuild Illinois
Highway Improvement Program
District 6
Local Highways**

Route / Street	Location	Improvements	Est. Cost	County	MYP Years	
		TAMP Category			Past	Current
CH 1 ILLIOPOLIS BLKTP 1600TH AVE	200TH ST TO SANGAMON CO LINE	P.E. (PHASE I) P.E. (PHASE II) REHABILITATION - PAVEMENTS	\$56,000	LOGAN	1	2020
CH 1 ILLIOPOLIS BLKTP 1600TH AVE	200TH ST TO SANGAMON CO LINE Miles = 2.00	STANDARD OVERLAY REHABILITATION - PAVEMENTS	\$850,000	LOGAN	1	2021-2025
CH 1 ILLIOPOLIS BLKTP 1600TH AVE	200TH ST TO SANGAMON CO LINE	CONSTRUCTION ENGINEERING REHABILITATION - PAVEMENTS	\$54,000	LOGAN	1	2021-2025
CH 3 CH 11	CH 3: US 24 TO 1400 E RD AND 1400 E RD TO 1600 E ST; CH 11: 825 N AVE TO ILL 99 Miles = 10.80	BIT SURFACE TREATMENT-A3 PRESERVATION - PAVEMENTS	\$158,000	BROWN	3	2021-2025
CH 3 CH 12 LAGRANGE RD	1600 E RD TO ECL OF VERSAILLES Miles = 12.91	BIT SURFACE TREATMENT-A1 PRESERVATION - PAVEMENTS	\$212,000	BROWN	2	2021-2025

**FY 2020-2023 Rebuild Illinois
Highway Improvement Program
District 6
Local Highways**

Route / Street	Location	Improvements	Est. Cost	County	MYP Years	
		TAMP Category			Past	Current
CH 4	SCL OF FOREST CITY TO US 136 Miles = 4.32	CAPE SEAL	\$340,000	MASON	5	2021-2025
		PRESERVATION - PAVEMENTS				
CH 4 NEWMANSVILLE RD	AT COX CREEK 1.5 MI SW OF NEWMANSVILLE	BRIDGE REPLACEMENT	\$500,000	CASS	2	2020
		RECONSTRUCTION - BRIDGES				
CH 4 NEWMANSVILLE RD	AT COX CREEK 1.5 MI SW OF NEWMANSVILLE	CONSTRUCTION ENGINEERING	\$40,000	CASS	2	2020
		RECONSTRUCTION - BRIDGES				
CH 6 BENTLEY RD	AT LA MOINE RIVER 0.3 MI W OF MCDONOUGH CO LINE	BRIDGE REHABILITATION	\$2,000,000	HANCOCK	3	2021-2025
		REHABILITATION - BRIDGES				
CH 6 BEASON RD	AT SALT CREEK 2 MI N OF CHESTNUT	BRIDGE NEW DECK	\$1,100,000	LOGAN	4	2020
		REHABILITATION - BRIDGES				
CH 6 BEASON RD	AT SALT CREEK 2 MI N OF CHESTNUT	CONSTRUCTION ENGINEERING	\$70,000	LOGAN	4	2020
		REHABILITATION - BRIDGES				

**FY 2020-2023 Rebuild Illinois
Highway Improvement Program
District 6
Local Highways**

Route / Street	Location	Improvements	Est. Cost	County	MYP Years	
		TAMP Category			Past	Current
CH 6 DOUGLAS AVE	OVER ABANDONED RR IN PETERSBURG	BRIDGE REMOVAL/DEMOLITION	\$450,000	MENARD	2	2020
		MISCELLANEOUS IMPROVEMENTS				
CH 6 DOUGLAS AVE	OVER ABANDONED RR IN PETERSBURG	CONSTRUCTION ENGINEERING	\$24,000	MENARD	2	2020
		MISCELLANEOUS IMPROVEMENTS				
CH 7 BOTTOM RD (GRR)	N 1850TH AVE TO WESTPOINT PLEASANT RD Miles = 2.34	CAPE SEAL	\$200,000	ADAMS	4	2021-2025
		PRESERVATION - PAVEMENTS				
CH 7 CHANDLERVILLE RD	N BLUFF SPRINGS RD TO HICKORY RD Miles = 4.94	DESIGNED OVERLAY	\$700,000	CASS	13	2021-2025
		REHABILITATION - PAVEMENTS				
CH 7 CHANDLERVILLE RD	N BLUFF SPRINGS RD TO HICKORY RD	CONSTRUCTION ENGINEERING	\$60,000	CASS	4	2021-2025
		REHABILITATION - PAVEMENTS				
CH 7 CHANDLERVILLE RD	HICKORY RD TO ILL 78 Miles = 4.42	DESIGNED OVERLAY	\$730,000	CASS	13	2021-2025
		REHABILITATION - PAVEMENTS				

**FY 2020-2023 Rebuild Illinois
Highway Improvement Program
District 6
Local Highways**

Route / Street	Location	Improvements	Est. Cost	County	MYP Years	
		TAMP Category			Past	Current
CH 7 CHANDLERVILLE RD	HICKORY RD TO ILL 78	CONSTRUCTION ENGINEERING	\$60,000	CASS	4	2021-2025
		REHABILITATION - PAVEMENTS				
CH 7 TAYLORVILLE RD	CHRISTIAN CO LINE TO NOKOMIS BLKTP Miles = 2.98	DESIGNED OVERLAY	\$1,800,000	MONTGOMERY	10	2020
		REHABILITATION - PAVEMENTS				
CH 8 ARENZVILLE RD	ILL 125 TO 0.3 MI S OF PINE ST Miles = 0.85	STANDARD OVERLAY	\$625,000	CASS	2	2021-2025
		REHABILITATION - PAVEMENTS				
CH 8 ARENZVILLE RD	ILL 125 TO 0.3 MI S OF PINE ST	CONSTRUCTION ENGINEERING	\$50,000	CASS	2	2021-2025
		REHABILITATION - PAVEMENTS				
CH 8 ARENZVILLE RD	AT CLEAR CREEK 3 MI SE OF BEARDSTOWN	BRIDGE REPLACEMENT	\$510,000	CASS	2	2021-2025
		RECONSTRUCTION - BRIDGES				
CH 8 ARENZVILLE RD	AT CLEAR CREEK 3 MI SE OF BEARDSTOWN	CONSTRUCTION ENGINEERING	\$48,000	CASS	2	2021-2025
		RECONSTRUCTION - BRIDGES				

**FY 2020-2023 Rebuild Illinois
Highway Improvement Program
District 6
Local Highways**

Route / Street	Location	Improvements	Est. Cost	County	MYP Years	
		TAMP Category			Past	Current
CH 8	900 E RD TO SCHUYLER CO LINE Miles = 2.09	BIT SURFACE TREATMENT-A3	\$548,000	BROWN	4	2020
		PRESERVATION - PAVEMENTS				
CH 8	900 E RD TO SCHUYLER CO LINE	CONSTRUCTION ENGINEERING	\$28,000	BROWN	4	2020
		PRESERVATION - PAVEMENTS				
CH 9 ARENZVILLE RD	AT MUD CREEK 1 MI W OF ARENZVILLE	BRIDGE REPLACEMENT	\$500,000	CASS	2	2021-2025
		RECONSTRUCTION - BRIDGES				
CH 9 ARENZVILLE RD	AT MUD CREEK 1 MI W OF ARENZVILLE	CONSTRUCTION ENGINEERING	\$40,000	CASS	2	2021-2025
		RECONSTRUCTION - BRIDGES				
CH 9 RED BALL TRAIL	AT E FORK SHOAL CREEK 3 MI S OF COFFEEN	BRIDGE REPLACEMENT	\$1,600,000	MONTGOMERY	4	2021-2025
	ILLINOIS SPECIAL BRIDGE PROGRAM LOCAL PROJECT; CONTINGENT UPON LOCAL AGENCY PROVIDING MATCHING FUNDS.	RECONSTRUCTION - BRIDGES				
CH 9 RED BALL TRAIL	AT E FORK SHOAL CREEK 3 MI S OF COFFEEN	CONSTRUCTION ENGINEERING	\$77,000	MONTGOMERY	1	2021-2025
	ILLINOIS SPECIAL BRIDGE PROGRAM LOCAL PROJECT; CONTINGENT UPON LOCAL AGENCY PROVIDING MATCHING FUNDS.	RECONSTRUCTION - BRIDGES				

**FY 2020-2023 Rebuild Illinois
Highway Improvement Program
District 6
Local Highways**

Route / Street	Location	Improvements	Est. Cost	County	MYP Years	
		TAMP Category			Past	Current
CH 11 MAIN ST	W OF WCL OF BASCO TO E OF WASHINGTON ST Miles = 0.51	DESIGNED OVERLAY DRAINAGE SIDEWALKS <div>REHABILITATION - PAVEMENTS</div>	\$800,000	HANCOCK	4	2021-2025
CH 11 E 2300TH ST	ILL 61/94 TO N 2400TH AVE Miles = 2.01	DESIGNED OVERLAY <div>REHABILITATION - PAVEMENTS</div>	\$500,000	ADAMS	4	2021-2025
CH 11	N 1800TH RD TO ILL 104 Miles = 1.55	STANDARD OVERLAY <div>REHABILITATION - PAVEMENTS</div>	\$700,000	CHRISTIAN	1	2021-2025
CH 11 WALSHVILLE TRAIL	AT MIDDLE FORK SHOAL CREEK 1.2 MI W OF HILLSBORO Miles = 0.48 <i>ILLINOIS SPECIAL BRIDGE PROGRAM LOCAL PROJECT; CONTINGENT UPON LOCAL AGENCY PROVIDING MATCHING FUNDS.</i>	BRIDGE REPLACEMENT RECONSTRUCTION <div>RECONSTRUCTION - BRIDGES</div>	\$2,000,000	MONTGOMERY	9	2021-2025
CH 11 WALSHVILLE TRAIL	AT MIDDLE FORK SHOAL CREEK 1.2 MI W OF HILLSBORO <i>ILLINOIS SPECIAL BRIDGE PROGRAM LOCAL PROJECT; CONTINGENT UPON LOCAL AGENCY PROVIDING MATCHING FUNDS.</i>	CONSTRUCTION ENGINEERING <div>RECONSTRUCTION - BRIDGES</div>	\$101,000	MONTGOMERY	2	2021-2025

**FY 2020-2023 Rebuild Illinois
Highway Improvement Program
District 6
Local Highways**

Route / Street	Location	Improvements	Est. Cost	County	MYP Years	
		TAMP Category			Past	Current
CH 12 CHAPIN RD	AT MAUVAISE TERRE CREEK	BRIDGE REPLACEMENT	\$1,525,000	SCOTT	1	2021-2025
ILLINOIS SPECIAL BRIDGE PROGRAM LOCAL PROJECT; CONTINGENT UPON LOCAL AGENCY PROVIDING MATCHING FUNDS.						
		RECONSTRUCTION - BRIDGES				
CH 12 CHAPIN RD	AT MAUVAISE TERRE CREEK	CONSTRUCTION ENGINEERING	\$130,000	SCOTT	1	2021-2025
ILLINOIS SPECIAL BRIDGE PROGRAM LOCAL PROJECT; CONTINGENT UPON LOCAL AGENCY PROVIDING MATCHING FUNDS.						
		RECONSTRUCTION - BRIDGES				
CH 12 BROADWELL RD	AT LAKE FORK CREEK 1 MI E OF BROADWELL	BRIDGE REPLACEMENT	\$750,000	LOGAN	2	2021-2025
		RECONSTRUCTION - BRIDGES				
CH 12 BROADWELL RD	AT LAKE FORK CREEK 1 MI E OF BROADWELL	CONSTRUCTION ENGINEERING	\$48,000	LOGAN	2	2021-2025
		RECONSTRUCTION - BRIDGES				
CH 12 BEAR CREEK RD	S COUNTY RD TO ILL 29 Miles = 5.22	DESIGNED OVERLAY COLD IN-PLACE RECYCLING	\$2,500,000	CHRISTIAN	4	2020
		REHABILITATION - PAVEMENTS				
CH 12 BEAR CREEK RD	S COUNTY RD TO ILL 29	CONSTRUCTION ENGINEERING	\$115,000	CHRISTIAN	4	2020
		REHABILITATION - PAVEMENTS				

**FY 2020-2023 Rebuild Illinois
Highway Improvement Program
District 6
Local Highways**

Route / Street	Location	Improvements	Est. Cost	County	MYP Years	
		TAMP Category			Past	Current
CH 12 COLUMBUS / COATSBURG RD	MCKEE CREEK TO SENATE ST IN COLUMBUS Miles = 1.51	DESIGNED OVERLAY	\$600,000	ADAMS	4	2020
		REHABILITATION - PAVEMENTS				
CH 12 MECHANICSBURG RD	I-72 RAMP (EB) TO W OF SANGAMON RIVER BRIDGE Miles = 4.39	RECONSTRUCTION	\$2,300,000	SANGAMON	3	2020
		RECONSTRUCTION - PAVEMENTS				
CH 13 CH 24 CH 37 NINE MILE RD	NASSA CREEK TO 0.2 MI N OF OTTEN RD & 0.1 MI S OF LAUNER RD TO 0.2 MI E OF CAMPBELL RD Miles = 0.86	RECONSTRUCTION	\$144,000	MACOUPIN	4	2020
		RECONSTRUCTION - PAVEMENTS				
CH 13 CH 24 CH 37 NINE MILE RD	NASSA CREEK TO 0.2 MI N OF OTTEN RD & 0.1 MI S OF LAUNER RD TO 0.2 MI E OF CAMPBELL RD	CONSTRUCTION ENGINEERING	\$92,000	MACOUPIN	4	2020
		RECONSTRUCTION - PAVEMENTS				
CH 14	CH 2 TO NCL OF DETROIT Miles = 7.25	BIT SURFACE TREATMENT-A1	\$243,000	PIKE	4	2020
		PRESERVATION - PAVEMENTS				

**FY 2020-2023 Rebuild Illinois
Highway Improvement Program
District 6
Local Highways**

Route / Street	Location	Improvements	Est. Cost	County	MYP Years	
		TAMP Category			Past	Current
CH 14 BLUE SPRUCE RD 2400 N RD	E MANITO RD TO TAZEWELL CO LINE Miles = 4.30	CAPE SEAL	\$325,000	MASON	1	2021-2025
		PRESERVATION - PAVEMENTS				
CH 14 BRIGHTON / BUNKER HILL RD	ECL OF BRIGHTON TO WCL OF BUNKER HILL Miles = 9.51 <i>SAFETEA-LU HIGH PRIORITY PROJECT. STATE AND/OR LOCAL MATCH REQUIRED. THIS EARMARK WILL BE FUNDED SEPARATELY.</i>	RECONSTRUCTION BRIDGE REPLACEMENT	\$3,076,000	MACOUPIN	16	2020
		RECONSTRUCTION - PAVEMENTS				
CH 14 BRIGHTON / BUNKER HILL RD	ECL OF BRIGHTON TO WCL OF BUNKER HILL <i>SAFETEA-LU HIGH PRIORITY PROJECT. STATE AND/OR LOCAL MATCH REQUIRED. THIS EARMARK WILL BE FUNDED SEPARATELY.</i>	CONSTRUCTION ENGINEERING	\$280,000	MACOUPIN	4	2020
		RECONSTRUCTION - PAVEMENTS				
CH 15 MIDDLETOWN RD	AT SUGAR CREEK OVERFLOW 1.5 MI S OF NEW HOLLAND <i>ILLINOIS SPECIAL BRIDGE PROGRAM LOCAL PROJECT; CONTINGENT UPON LOCAL AGENCY PROVIDING MATCHING FUNDS.</i>	P.E. (PHASE I) P.E. (PHASE II)	\$80,000	LOGAN	3	2020
		REHABILITATION - BRIDGES				
CH 15 MIDDLETOWN RD	AT SUGAR CREEK OVERFLOW 1.5 MI S OF NEW HOLLAND <i>ILLINOIS SPECIAL BRIDGE PROGRAM LOCAL PROJECT; CONTINGENT UPON LOCAL AGENCY PROVIDING MATCHING FUNDS.</i>	BRIDGE REHABILITATION	\$1,100,000	LOGAN	4	2021-2025
		REHABILITATION - BRIDGES				

**FY 2020-2023 Rebuild Illinois
Highway Improvement Program
District 6
Local Highways**

Route / Street	Location	Improvements	Est. Cost	County	MYP Years	
		TAMP Category			Past	Current
CH 15 MIDDLETOWN RD	AT SUGAR CREEK OVERFLOW 1.5 MI S OF NEW HOLLAND	CONSTRUCTION ENGINEERING	\$70,000	LOGAN	4	2021-2025
ILLINOIS SPECIAL BRIDGE PROGRAM LOCAL PROJECT; CONTINGENT UPON LOCAL AGENCY PROVIDING MATCHING FUNDS.						
		REHABILITATION - BRIDGES				
CH 15 MIDDLETOWN RD	ILL 10 TO 5TH ST	P.E. (PHASE I) P.E. (PHASE II)	\$80,000	LOGAN	2	2021-2025
		REHABILITATION - PAVEMENTS				
CH 15 FISH HATCHERY RD	0.1 MI E OF TR 106 TO E MANITO RD Miles = 8.68	CAPE SEAL	\$660,000	MASON	1	2021-2025
		PRESERVATION - PAVEMENTS				
CH 17 BRADFORDTON RD	WASHINGTON ST TO PAJIM LN Miles = 0.63	RECONSTRUCTION	\$3,118,000	SANGAMON	8	2021-2025
		RECONSTRUCTION - PAVEMENTS				
CH 17 BRADFORDTON RD	PAJIM LN TO OLD JACKSONVILLE RD Miles = 0.38	ADDITIONAL LANES	\$1,882,000	SANGAMON	1	2021-2025
		INITIAL CONSTRUCTION - PAVEMENTS				

**FY 2020-2023 Rebuild Illinois
Highway Improvement Program
District 6
Local Highways**

Route / Street	Location	Improvements	Est. Cost	County	MYP Years	
		TAMP Category			Past	Current
CH 19 CH 23 CH 33 CH 20 DENVER/PLYMOUTH RD WEST POINT RD BOWEN RD AUGUSTA RD	DENVER-PLYMOUTH RD/CH 19: 2100 E RD TO WCL OF PLYMOUTH; WEST POINT RD/CH 23: 1500 E RD TO WOLF ST IN WEST POINT; BOWEN RD/CH 33: ILL 336 TO WCL OF BOWEN; AUGUSTA RD/CH 20: ILL 61/101 IN AUGUSTA TO ADAMS CO LINE Miles = 17.14	BIT SURFACE TREATMENT-A1	\$400,000	HANCOCK	2	2020
		PRESERVATION - PAVEMENTS				
CH 20 MANITO RD	NCL OF HAVANA TO 1950 N RD Miles = 4.96	CAPE SEAL	\$370,000	MASON	1	2021-2025
		PRESERVATION - PAVEMENTS				
CH 20 MANITO RD	AT QUIVER CREEK 4 MI NE OF HAVANA	BRIDGE REPLACEMENT	\$1,725,000	MASON	4	2021-2025
		ILLINOIS SPECIAL BRIDGE PROGRAM LOCAL PROJECT; CONTINGENT UPON LOCAL AGENCY PROVIDING MATCHING FUNDS.				
		RECONSTRUCTION - BRIDGES				
CH 20 MANITO RD	0.1 MI N OF 1950 N RD TO 0.1 MI W OF CH 15 Miles = 0.63	RECONSTRUCTION	\$875,000	MASON	1	2021-2025
		RECONSTRUCTION - PAVEMENTS				
CH 20 MANITO RD	1950 E RD TO 2450 E RD Miles = 4.96	CAPE SEAL	\$435,000	MASON	3	2021-2025
		PRESERVATION - PAVEMENTS				

**FY 2020-2023 Rebuild Illinois
Highway Improvement Program
District 6
Local Highways**

Route / Street	Location	Improvements	Est. Cost	County	MYP Years	
		TAMP Category			Past	Current
CH 20 MANITO RD	2450 E RD TO WCL OF FOREST CITY Miles = 3.69	COLD IN-PLACE RECYCLING CAPE SEAL PRESERVATION - PAVEMENTS	\$285,000	MASON	2	2021-2025
CH 20 STANFORD AVE	11TH ST TO FOX BRIDGE RD Miles = 0.61	DESIGNED OVERLAY WIDENING EXISTING PAVEMENT BIKEWAY SIDEWALKS REHABILITATION - PAVEMENTS	\$4,000,000	SANGAMON	4	2021-2025
CH 22 CH 23 WOODSIDE RD IRON BRIDGE RD	WOODSIDE RD: 0.2 MI E OF OLD CHATHAM RD TO MACARTHUR BLVD EXT; IRON BRIDGE RD: UP RR OVERPASS AT WOODSIDE RD TO 0.4 MI S IN SPRINGFIELD Miles = 0.81 <i>SAFETEA-LU HIGH PRIORITY PROJECT. STATE AND/OR LOCAL MATCH REQUIRED. PROJECT MAY REQUIRE ADDITIONAL STATE AND OR LOCAL FUNDS TO IMPLEMENT. THIS EARMARK WILL BE FUNDED SEPARATELY.</i>	PAVING WIDENING & RESURFACING INITIAL CONSTRUCTION - PAVEMENTS	\$462,000	SANGAMON	4	2020
CH 22 CH 23 WOODSIDE RD IRON BRIDGE RD	WOODSIDE RD: 0.2 MI E OF OLD CHATHAM RD TO MACARTHUR BLVD EXT; IRON BRIDGE RD: UP RR OVERPASS AT WOODSIDE RD TO 0.4 MI S IN SPRINGFIELD	BRIDGE (NEW) RR GRADE SEPARATION INITIAL CONSTRUCTION - BRIDGES	\$4,125,000	SANGAMON	4	2020
CH 22 MT AUBURN RD	SANGAMON CO LINE TO W ARCH ST (CH 19) Miles = 2.86	STANDARD OVERLAY REHABILITATION - PAVEMENTS	\$1,200,000	CHRISTIAN	1	2021-2025

**FY 2020-2023 Rebuild Illinois
Highway Improvement Program
District 6
Local Highways**

Route / Street	Location	Improvements	Est. Cost	County	MYP Years	
		TAMP Category			Past	Current
CH 23 WOODSIDE RD	W OF MACARTHUR BLVD EXT TO E OF N LAKE RD (PHASE II)	RR GRADE SEPARATION	\$9,214,000	SANGAMON	2	2021-2025
		INITIAL CONSTRUCTION - BRIDGES				
CH 26 SAWYERVILLE HILLS RD	AT BIG BRANCH CREEK 0.3 MI W OF SAWYERVILLE	BRIDGE REPLACEMENT	\$800,000	MACOUPIN	6	2021-2025
		RECONSTRUCTION - BRIDGES				
CH 26 SAWYERVILLE HILLS RD	AT BIG BRANCH CREEK 0.3 MI W OF SAWYERVILLE	CONSTRUCTION ENGINEERING	\$51,000	MACOUPIN	6	2021-2025
		RECONSTRUCTION - BRIDGES				
CH 30 MAINE ST	S 24TH ST TO S 36TH ST Miles = 1.03	STANDARD OVERLAY PATCHING	\$850,000	ADAMS	2	2020
		REHABILITATION - PAVEMENTS				
CH 33 FIFTH ST CH 20	CH 33: ILL 336 TO WCL OF BOWEN; FIFTH ST: WCL OF BOWEN TO ILL 94/61; CH 20: SCL OF AUGUSTA TO ADAMS CO LINE Miles = 5.39	MICROSURFACING 1 PASS	\$225,000	HANCOCK	2	2021-2025
		PRESERVATION - PAVEMENTS				

**FY 2020-2023 Rebuild Illinois
Highway Improvement Program
District 6
Local Highways**

Route / Street	Location	Improvements	Est. Cost	County	MYP Years	
		TAMP Category			Past	Current
CH 37 48TH ST	COLUMBUS RD TO BROADWAY ST Miles = 0.67	STANDARD OVERLAY	\$500,000	ADAMS	4	2021-2025
		REHABILITATION - PAVEMENTS				
CH 37 NINE MILE RD	AT SUGAR CREEK 3.8 MI W OF VIRDEN	CULVERT REPLACEMENT	\$650,000	MACOUPIN	12	2021-2025
		RECONSTRUCTION - BRIDGES				
CH 37 NINE MILE RD	AT SUGAR CREEK 3.8 MI W OF VIRDEN	CONSTRUCTION ENGINEERING	\$42,000	MACOUPIN	5	2021-2025
		RECONSTRUCTION - BRIDGES				
CH 37 CARDINAL HILL RD	1.2 MI S OF ILL 29 TO 0.3 MI N OF ST HILAIRE RD & NEW CITY RD TO CHRISTIAN CO LINE	COLD IN-PLACE RECYCLING CAPE SEAL	\$1,400,000	SANGAMON	7	2021-2025
		PRESERVATION - PAVEMENTS				
CH 37 CARDINAL HILL RD	AT S FORK SANGAMON RIVER 1.5 MI N OF NEW CITY	BRIDGE REPLACEMENT	\$2,000,000	SANGAMON	3	2021-2025
		RECONSTRUCTION - BRIDGES				
CH 48 KELLERVILLE BLKTP N 1200TH AVE	E 1900TH ST (CH 12) TO E 1200TH ST (TR 354)	COLD IN-PLACE RECYCLING	\$750,000	ADAMS	1	2021-2025
		PRESERVATION - PAVEMENTS				

**FY 2020-2023 Rebuild Illinois
Highway Improvement Program
District 6
Local Highways**

Route / Street	Location	Improvements	Est. Cost	County	MYP Years	
		TAMP Category			Past	Current
CH 59 BROWNING RD	AT SPRING CREEK 0.5 MI SE OF ILL 4	BRIDGE REPLACEMENT	\$1,500,000	SANGAMON	5	2021-2025
		RECONSTRUCTION - BRIDGES				
CHURCHILL RD	AT JACKSONVILLE BRANCH S OF ILL 97 IN SPRINGFIELD	BRIDGE REPLACEMENT	\$1,150,000	SANGAMON	1	2021-2025
		RECONSTRUCTION - BRIDGES				
CHURCHILL RD	AT JACKSONVILLE BRANCH S OF ILL 97 IN SPRINGFIELD	CONSTRUCTION ENGINEERING	\$120,000	SANGAMON	1	2021-2025
		RECONSTRUCTION - BRIDGES				
DRAWBRIDGE RD	AT JACKSONVILLE BRANCH 0.1 MI S OF WABASH AVE IN SPRINGFIELD	BRIDGE REPLACEMENT	\$750,000	SANGAMON	1	2021-2025
		RECONSTRUCTION - BRIDGES				
DRAWBRIDGE RD	AT JACKSONVILLE BRANCH 0.1 MI S OF WABASH AVE IN SPRINGFIELD	CONSTRUCTION ENGINEERING	\$80,000	SANGAMON	1	2021-2025
		RECONSTRUCTION - BRIDGES				
GRIGGSVILLE RD	W OF BROWN ST IN NEW SALEM TO US 54 / ILL 107 IN GRIGGSVILLE Miles = 6.17	DESIGNED OVERLAY	\$2,486,000	PIKE	2	2021-2025
		REHABILITATION - PAVEMENTS				

**FY 2020-2023 Rebuild Illinois
Highway Improvement Program
District 6
Local Highways**

Route / Street	Location	Improvements	Est. Cost	County	MYP Years	
		TAMP Category			Past	Current
HAMPSHIRE ST	N 8TH ST TO N 10TH ST IN QUINCY Miles = 0.18	STANDARD OVERLAY PATCHING SIDEWALKS	\$470,000	ADAMS	3	2021-2025
		REHABILITATION - PAVEMENTS				
IRWIN BRIDGE RD	AT RICHLAND CREEK 1.5 MI E OF SALISBURY	BRIDGE REPLACEMENT	\$900,000	SANGAMON	1	2021-2025
		RECONSTRUCTION - BRIDGES				
KOKE MILL RD	WASHINGTON ST TO OLD JACKSONVILLE RD IN SPRINGFIELD Miles = 0.98	RECONSTRUCTION	\$625,000	SANGAMON	1	2021-2025
		RECONSTRUCTION - PAVEMENTS				
LA PRAIRIE RD	AT S FORK CEDAR CREEK E OF ADAMS CO LINE	BRIDGE REPLACEMENT	\$400,000	SCHUYLER	2	2020
		RECONSTRUCTION - BRIDGES				
LA PRAIRIE RD	AT S FORK CEDAR CREEK E OF ADAMS CO LINE	CONSTRUCTION ENGINEERING	\$50,000	SCHUYLER	2	2020
		RECONSTRUCTION - BRIDGES				
MURRAYVILLE RD	ILL 267 TO US 67 Miles = 5.03	STANDARD OVERLAY	\$1,550,000	MORGAN	1	2021-2025
		REHABILITATION - PAVEMENTS				

**FY 2020-2023 Rebuild Illinois
Highway Improvement Program
District 6
Local Highways**

Route / Street	Location	Improvements	Est. Cost	County	MYP Years	
		TAMP Category			Past	Current
N 1600 E RD	AT LOCUST CREEK 2 MI NW OF OWANECO	BRIDGE REPLACEMENT	\$500,000	CHRISTIAN	1	2021-2025
		RECONSTRUCTION - BRIDGES				
N 24TH AVE	AT BEAR CREEK 2.5 MI E OF HARVEL	BRIDGE REPLACEMENT	\$310,000	CHRISTIAN MONTGOMERY	20	2021-2025
		RECONSTRUCTION - BRIDGES				
N 24TH AVE	AT BEAR CREEK 2.5 MI E OF HARVEL	CONSTRUCTION ENGINEERING	\$32,000	CHRISTIAN MONTGOMERY	9	2021-2025
		RECONSTRUCTION - BRIDGES				
NIOTA RD COLUSA BLKTP CONNABLE RD POWELLTON RD / ADRIAN RD	NIOTA RD: ILL 9/96 TO COLUSA BLKTP; COLUSA BLKTP: NIOTA RD TO 1400 E RD; CONNABLE RD: ILL 96 TO FERRIS RD; POWELLTON RD / ADRIAN RD: CONNABLE RD TO 1700 E RD Miles = 19.98	CAPE SEAL	\$300,000	HANCOCK	1	2020
		PRESERVATION - PAVEMENTS				
OAK CREST RD	AT SANGAMON RIVER 2 MI E OF CLEAR LAKE	BRIDGE REPLACEMENT	\$2,600,000	SANGAMON	9	2021-2025
	ILLINOIS SPECIAL BRIDGE PROGRAM LOCAL PROJECT; CONTINGENT UPON LOCAL AGENCY PROVIDING MATCHING FUNDS.					
		RECONSTRUCTION - BRIDGES				

**FY 2020-2023 Rebuild Illinois
Highway Improvement Program
District 6
Local Highways**

Route / Street	Location	Improvements	Est. Cost	County	MYP Years	
		TAMP Category			Past	Current
OLD JACKSONVILLE RD BRADFORDTON RD	OLD JACKSONVILLE RD: E OF MCKIBBIN LN TO 0.2 MI E OF BRADFORDTON RD; BRADFORDTON RD: N OF OLD JACKSONVILLE RD TO 0.1 MI S Miles = 0.81	ADDITIONAL LANES INITIAL CONSTRUCTION - PAVEMENTS	\$2,900,000	SANGAMON	10	2021-2025
S 24TH ST	STATE ST TO HARRISON ST IN QUINCY Miles = 0.89	STANDARD OVERLAY PATCHING SIDEWALKS REHABILITATION - PAVEMENTS	\$1,260,000	ADAMS	3	2021-2025
SUGAR GROVE RD	US 67 TO ILL 103 Miles = 5.29	CAPE SEAL PRESERVATION - PAVEMENTS	\$500,000	SCHUYLER	2	2021-2025
TR 6	AT BAPTIST CREEK 3.5 MI NE OF FOUNTAIN GREEN	BRIDGE REPLACEMENT RECONSTRUCTION - BRIDGES	\$160,000	HANCOCK	2	2021-2025
TR 13 2850 N RD	AT MOSQUITO CREEK 3 MI E OF MT AUBURN	BRIDGE REPLACEMENT RECONSTRUCTION - BRIDGES	\$850,000	CHRISTIAN	9	2020
TR 13 2850 N RD	AT MOSQUITO CREEK 3 MI E OF MT AUBURN	CONSTRUCTION ENGINEERING RECONSTRUCTION - BRIDGES	\$40,000	CHRISTIAN	9	2020

**FY 2020-2023 Rebuild Illinois
Highway Improvement Program
District 6
Local Highways**

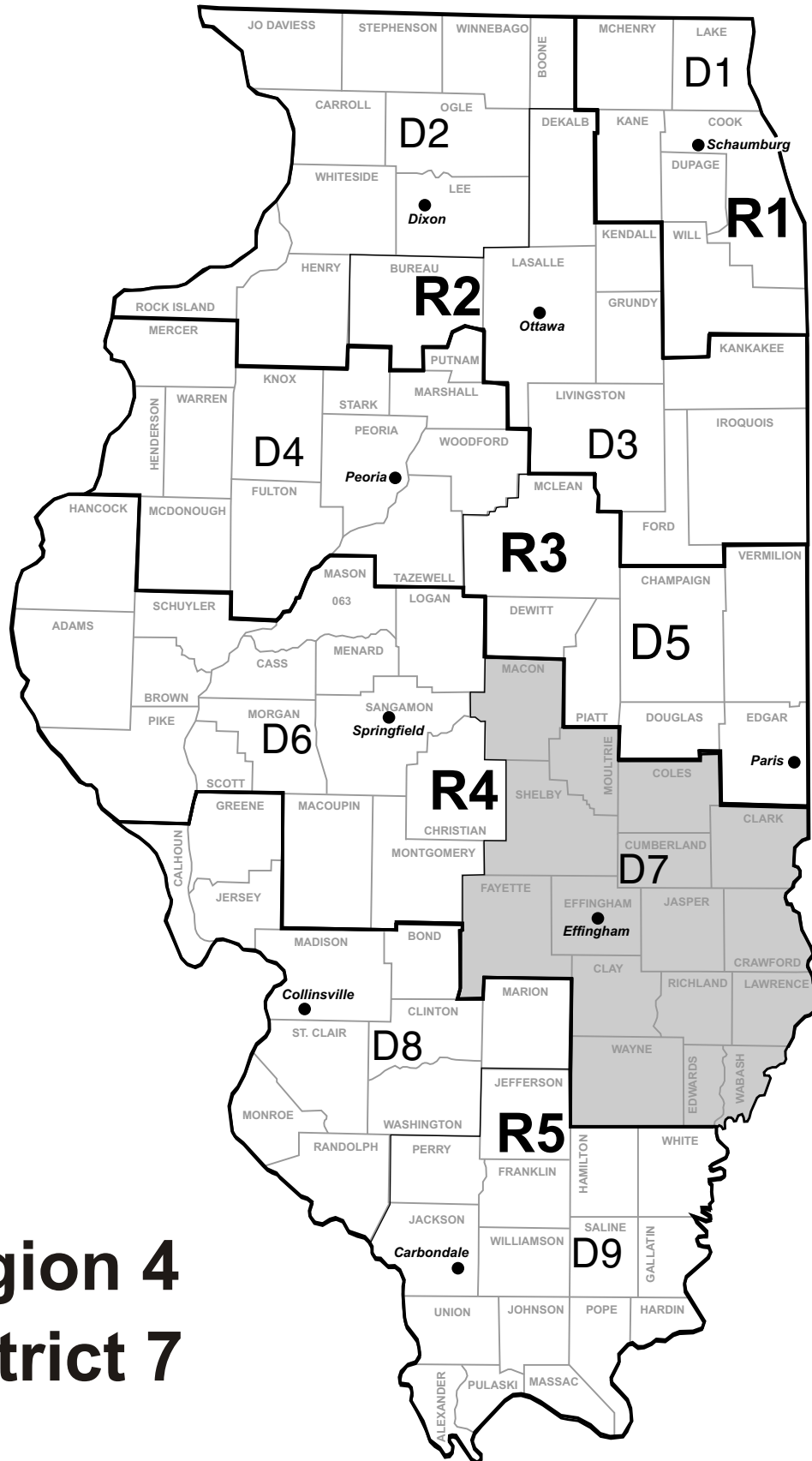
Route / Street	Location	Improvements	Est. Cost	County	MYP Years	
		TAMP Category			Past	Current
TR 71 E 2500 N RD	AT LAMOINE RIVER 3.3 MI SW OF LAHARPE	BRIDGE REPLACEMENT	\$1,000,000	HANCOCK	5	2021-2025
		RECONSTRUCTION - BRIDGES				
TR 82 N 700 E RD	AT ACHENBACH BRANCH 3.5 MI N OF PALMER	BRIDGE REPLACEMENT	\$260,000	CHRISTIAN	13	2021-2025
		RECONSTRUCTION - BRIDGES				
TR 82 N 700 E RD	AT ACHENBACH BRANCH 3.5 MI N OF PALMER	CONSTRUCTION ENGINEERING	\$32,000	CHRISTIAN	9	2021-2025
		RECONSTRUCTION - BRIDGES				
TR 143 HALL RD	LITTLE INDIAN CREEK 2 MI SW OF PHILADELPHIA	BRIDGE REPLACEMENT	\$415,000	CASS	2	2020
		RECONSTRUCTION - BRIDGES				
TR 143 HALL RD	LITTLE INDIAN CREEK 2 MI SW OF PHILADELPHIA	CONSTRUCTION ENGINEERING	\$32,000	CASS	2	2020
		RECONSTRUCTION - BRIDGES				
TR 175 E 1720 N RD	AT LA MOINE RIVER 4.5 MI NE OF CARTHAGE	BRIDGE REPLACEMENT	\$915,000	HANCOCK	5	2020
		RECONSTRUCTION - BRIDGES				

**FY 2020-2023 Rebuild Illinois
Highway Improvement Program
District 6
Local Highways**

Route / Street	Location	Improvements	Est. Cost	County	MYP Years	
		TAMP Category			Past	Current
TR 229 E 1025 N RD	AT BRUSH CREEK 1.5 MI NE OF CLARKSDALE	BRIDGE REPLACEMENT	\$600,000	CHRISTIAN	10	2021-2025
		RECONSTRUCTION - BRIDGES				
TR 229 E 1025 N RD	AT BRUSH CREEK 1.5 MI NE OF CLARKSDALE	CONSTRUCTION ENGINEERING	\$32,000	CHRISTIAN	8	2021-2025
		RECONSTRUCTION - BRIDGES				
TR 303 E 450 N RD	AT LAKE FORK 2 MI NW OF PANA	BRIDGE REPLACEMENT	\$500,000	CHRISTIAN	1	2021-2025
		RECONSTRUCTION - BRIDGES				
TR 419 N 900TH AVE	AT TOURNEAR CREEK 0.8 MI E OF PLAINVILLE RD	BRIDGE REPLACEMENT	\$450,000	ADAMS	4	2021-2025
		RECONSTRUCTION - BRIDGES				
UNION ST	AT SPRING CREEK 0.4 MI S OF W BRIDGE ST IN NEBO <i>ILLINOIS SPECIAL BRIDGE PROGRAM LOCAL PROJECT; CONTINGENT UPON LOCAL AGENCY PROVIDING MATCHING FUNDS.</i>	BRIDGE REPLACEMENT	\$1,200,000	PIKE	3	2021-2025
		RECONSTRUCTION - BRIDGES				
UNION ST	AT SPRING CREEK 0.4 MI S OF W BRIDGE ST <i>ILLINOIS SPECIAL BRIDGE PROGRAM LOCAL PROJECT; CONTINGENT UPON LOCAL AGENCY PROVIDING MATCHING FUNDS.</i>	CONSTRUCTION ENGINEERING	\$80,000	PIKE	3	2021-2025
		RECONSTRUCTION - BRIDGES				

**FY 2020-2023 Rebuild Illinois
Highway Improvement Program
District 6
Local Highways**

Route / Street	Location	Improvements	Est. Cost	County	MYP Years	
		TAMP Category			Past	Current
VARIOUS	VARIOUS LOCATIONS IN PIKE CO Miles = 72.00	BIT SURFACE TREATMENT-A1	\$1,124,000	PIKE	2	2021-2025
		PRESERVATION - PAVEMENTS				
VARIOUS	VARIOUS LOCATIONS IN HANCOCK CO	P.E. (BRIDGE INSPECTION)	\$60,000	HANCOCK	1	2020
		MISCELLANEOUS IMPROVEMENTS				
VARIOUS	VARIOUS LOCATIONS IN SANGAMON CO	COLD IN-PLACE RECYCLING	\$2,055,000	SANGAMON	1	2021-2025
		PRESERVATION - PAVEMENTS				



Region 4

District 7

**TRANSPORTATION PROGRAM SUMMARY
ILLINOIS DEPARTMENT OF TRANSPORTATION
REGION 4, DISTRICT 7, EFFINGHAM**

Overview

Highway District 7 encompasses 16 counties in southeastern Illinois and includes the cities of Decatur, Charleston, Mattoon, Effingham, Sullivan and Vandalia, plus many smaller communities which serve as satellites for the larger employment areas or as focal points of this farming area. The state highway system in District 7 consists of 1,623 miles of highways and 777 bridges, supporting 9.4 million vehicle miles of travel daily.

State Program

The program for state and local highways will average \$3.91 billion annually for the FY 2020-2025 period. Approximately \$1.29 billion will be provided during FY 2020-2025 for improvements to state highways in District 7. The following table summarizes anticipated accomplishments on the state highway system in District 7 during this time frame.

FY 2020-2025 Programmed Improvements

<u>Roadway Maintenance</u>	
Interstate NHS (miles)	83
Non-Interstate NHS (miles)	288
Non-NHS Marked (miles)	162
Non-NHS Unmarked (miles)	88
<u>Bridges</u>	
Interstate NHS (Sq. Ft.)	221,782
Non-Interstate NHS (Sq. Ft.)	244,380
Non-NHS Marked (Sq. Ft.)	189,964
Non-NHS Unmarked (Sq. Ft.)	72,123
<u>Safety/System Modernization</u>	
Interstate NHS (miles)	0
Non-Interstate NHS (miles)	0
Non-NHS Marked (miles)	0
Non-NHS Unmarked (miles)	0
Safety Locations (number)	20
<u>System Expansion</u>	
Interstate NHS (miles)	0
Non-Interstate NHS (miles)	1
Non-NHS Marked (miles)	0
Non-NHS Unmarked (miles)	0
New Bridges (Sq. Ft.)	2,205
<u>Preservation</u>	
Roads & Bridges (\$M)	117.420

Major Highway projects of interest that are tentatively scheduled during the FY 2020-2025 time frame include:

- **Interstate 57 at Eastern Illinois Railroad 0.3 mile south of Neoga interchange and US 45 at Neoga interchange in Cumberland County.** Four bridge replacements, median crossovers and railroad flagger are programmed during FY 2021-2025 at a cost of \$18.4 million. *This project has been approved for Illinois Special Bridge Program funding.*

- **Interstate 57 from US 45 at Neoga to Coles County line in Cumberland County.** Resurfacing on 3.7 miles (including ramp repair) at the Neoga interchange, scour mitigation and wing wall repair are programmed in FY 2020 at a cost of \$10.3 million.
- **Interstate 57 at Illinois 16 interchange east of Mattoon in Coles County.** Two bridge replacements and interchange reconstruction are programmed during FY 2021-2025 at a cost of \$31.2 million. *This project has been approved for Illinois Special Bridge Funding.*
- **Interstate 70 from abandoned railroad bridge at Altamont to 0.8 mile east of Altamont interchange in Effingham County.** Reconstruction of 1 mile, bridge superstructure replacement, bridge removal and bridge raising are programmed during FY 2021-2025 at a cost of \$14 million.
- **Interstate 72 from the Sangamon County line to 0.5 mile west of US 51 at Forsyth in Macon County.** Resurfacing on 19.6 miles (including ramp repair) and a bridge superstructure replacement and railroad flagger over Illinois 121 and Illinois Central Railroad northwest of Decatur are programmed during FY 2021-2025 at a cost of \$55 million. *A portion of this project has been approved for Illinois Special Bridge Program funding.*
- **Illinois 1 at Embarras River Overflow 1 mile north of US 50 and 0.5 mile north of US 50 in Lawrence County.** A bridge replacement for each structure is programmed in FY 2020 at a total cost of \$13.4 million. *This project has been approved for Illinois Special Bridge Program funding.*
- **Illinois 121 from 0.7 mile southeast of Dalton City to North 20th Street in Mattoon.** Resurfacing on 29.2 miles and ADA improvements are programmed during FY 2020-2025 at a cost of \$19 million. Of this total, resurfacing on 15.5 miles and ADA improvements from the eastern corporate limits of Sullivan to 20th Street in Mattoon are programmed in FY 2020 at a cost of \$8.6 million.
- **Old US 51 Business/North Main Street/Franklin Street/North Water Street from Interstate 72 to US 36 in Decatur.** Resurfacing on 7 miles, ADA improvements, land acquisition and engineering surveys are programmed during FY 2020-2025 at a cost of \$11.2 million. Of this total, land acquisition and engineering surveys are programmed in FY 2020 at a cost of \$750,000.

**FY 2020-2025 Rebuild Illinois
Highway Improvement Program
District 7
State Highways**

Route / Street		Location	Improvements	Est. Cost	County	MYP Years	
			TAMP Category			Past	Current
I	57	GREEN CREEK 1.5 MI S OF SHELBY CO LINE	BRIDGE SUPERSTRUCTURE BRIDGE NEW DECK	\$3,260,000	EFFINGHAM	1	2021-2025
			REHABILITATION - BRIDGES	Structure Information			
					Str Number	AADT	Truck Pct NHS
					0250003	10,000	31 Y
					0250004	10,000	31 Y
I	57	EASTERN ILLINOIS RR 0.3 MI S OF NEOGA INTCHG & US 45 AT NEOGA INTCHG	BRIDGE REPLACEMENT MEDIAN CROSSOVER RR FLAGGER	\$18,350,000	CUMBERLAND	2	2021-2025
ILLINOIS SPECIAL BRIDGE PROGRAM PROJECT.							
			RECONSTRUCTION - BRIDGES				
I	57	BUSH CREEK 0.7 MI S OF COLES CO LINE	BRIDGE NEW DECK	\$5,520,000	CUMBERLAND	1	2021-2025
			REHABILITATION - BRIDGES	Structure Information			
					Str Number	AADT	Truck Pct NHS
					0180005	9,800	30 Y
					0180006	9,800	30 Y
I	57	US 45 AT NEOGA TO COLES CO LINE Miles = 3.71	DESIGNED OVERLAY RAMP REPAIR WING WALL REPAIR SCOUR MITIGATION	\$10,310,000	CUMBERLAND	4	2020
			REHABILITATION - PAVEMENTS				
Roadway Information							
Miles	AADT	Truck Pct	NHS				
3.21	19,600	30.2	Y				

**FY 2020-2025 Rebuild Illinois
Highway Improvement Program
District 7
State Highways**

Route / Street	Location	Improvements	Est. Cost	County	MYP Years	
		TAMP Category			Past	Current
I 57	UNDER ETNA RD 1 MI E OF ETNA	BRIDGE SUPERSTRUCTURE	\$2,710,000	COLES	6	2021-2025
		REHABILITATION - BRIDGES		Structure Information <u>Str Number</u> <u>AADT</u> <u>Truck Pct</u> <u>NHS</u> 0150037 650 4 N		
I 57	KICKAPOO CREEK 1 MI SE OF MATTOON	CULVERT REPLACEMENT	\$2,000,000	COLES	1	2021-2025
		RECONSTRUCTION - BRIDGES		Structure Information <u>Str Number</u> <u>AADT</u> <u>Truck Pct</u> <u>NHS</u> 0152000 19,200 30 Y		
I 57	OVER IC RR & TR 86	BRIDGE SUPERSTRUCTURE BRIDGE WIDENING BRIDGE RAISING	\$7,190,000	COLES	3	2021-2025
		REHABILITATION - BRIDGES		Structure Information <u>Str Number</u> <u>AADT</u> <u>Truck Pct</u> <u>NHS</u> 0150004 9,600 30 Y 0150003 9,600 30 Y		
I 57 OLD STATE RD	UNDER COUNTRY CLUB RD	BRIDGE NEW DECK	\$1,800,000	COLES	1	2021-2025
		REHABILITATION - BRIDGES		Structure Information <u>Str Number</u> <u>AADT</u> <u>Truck Pct</u> <u>NHS</u> 0150032 3,400 4 N		

**FY 2020-2025 Rebuild Illinois
Highway Improvement Program
District 7
State Highways**

Route / Street		Location	Improvements	Est. Cost	County	MYP Years	
			TAMP Category			Past	Current
I 57		ILL 16 INTCHG E OF MATTOON	BRIDGE REPLACEMENT INTERCHANGE RECONSTRUCTION	\$31,150,000	COLES	4	2021-2025
ILLINOIS SPECIAL BRIDGE PROGRAM PROJECT.			RECONSTRUCTION - BRIDGES		Structure Information		
					Str Number	AADT	Truck Pct NHS
					0150005	9,600	30 Y
					0150006	9,600	30 Y
					0150051	10,150	30 Y
					0150052	10,150	30 Y
I 57		0.5 MI W OF US 45 AT MATTOON TO 1 MI N OF ILL 16 Miles = 8.26	DESIGNED OVERLAY RAMP REPAIR	\$28,850,000	COLES	1	2021-2025
Roadway Information			REHABILITATION - PAVEMENTS				
Miles	AADT	Truck Pct NHS					
6.83	19,387	30.2 Y					
I 57		UNDER CH 22 1.5 MI E OF DORANS	BRIDGE SUPERSTRUCTURE	\$2,460,000	COLES	1	2021-2025
			REHABILITATION - BRIDGES		Structure Information		
					Str Number	AADT	Truck Pct NHS
					0150044	175	22 N
I 57		1 MI N OF ILL 16 TO DOUGLAS CO LINE Miles = 10.87	RUBBLIZATION	\$71,750,000	COLES	1	2021-2025
Roadway Information			RECONSTRUCTION - PAVEMENTS				
Miles	AADT	Truck Pct NHS					
10.87	21,401	29.4 Y					
I 64		JEFFERSON CO LINE TO 7 MI W OF US 45 Miles = 14.51	DESIGNED OVERLAY RAMP REPAIR	\$24,360,000	WAYNE	1	2021-2025
Roadway Information			REHABILITATION - PAVEMENTS				
Miles	AADT	Truck Pct NHS					
12.80	10,276	40.9 Y					

**FY 2020-2025 Rebuild Illinois
Highway Improvement Program
District 7
State Highways**

Route / Street	Location	Improvements	Est. Cost	County	MYP Years	
		TAMP Category			Past	Current
I 64	7 MI W OF US 45 TO 0.4 MI W OF US 45 Miles = 6.39	STANDARD OVERLAY	\$11,610,000	WAYNE	1	2021-2025
Roadway Information		REHABILITATION - PAVEMENTS				
Miles	AADT	Truck Pct	NHS			
6.39	9,600	45.6	Y			
I 64	VARIOUS STRUCTURES	BRIDGE JOINT REPLACE/REPAIR	\$2,000,000	WAYNE	1	2021-2025
		PRESERVATION - BRIDGES				
I 64	0.4 MI W OF US 45 TO WHITE CO LINE Miles = 7.87	STANDARD OVERLAY RAMP REPAIR	\$12,130,000	WAYNE	1	2021-2025
Roadway Information		REHABILITATION - PAVEMENTS				
Miles	AADT	Truck Pct	NHS			
6.01	11,599	40.6	Y			
I 70	HURRICANE CREEK 2.9 MI E OF BOND CO LINE	BRIDGE NEW DECK	\$4,440,000	FAYETTE	1	2021-2025
		REHABILITATION - BRIDGES				
				Structure Information		
				Str Number	AADT	Truck Pct NHS
				0260009	10,750	45 Y
				0260010	10,750	45 Y
I 70	UNDER US 40 AT I-70 INTCHG IN VANDALIA	BRIDGE JOINT REPLACE/REPAIR BRIDGE REPAIR	\$430,000	FAYETTE	2	2021-2025
		MAINTENANCE - BRIDGES				

**FY 2020-2025 Rebuild Illinois
Highway Improvement Program
District 7
State Highways**

Route / Street	Location	Improvements	Est. Cost	County	MYP Years	
		TAMP Category			Past	Current
I 70	UNDER US 51 AT VANDALIA	BRIDGE NEW DECK BRIDGE BEAM REPLACEMENT BRIDGE JOINT REPLACE/REPAIR BRIDGE PAINTING REHABILITATION - BRIDGES	\$5,480,000	FAYETTE	1	2021-2025
				Structure Information <u>Str Number</u> <u>AADT</u> <u>Truck Pct</u> <u>NHS</u> 0260032 7,200 8 Y		
I 70 (EASTBOUND)	OVER CSXT RR 1.5 MI W OF US 40 (BROWNSTOWN INTCHG)	BRIDGE REHABILITATION REHABILITATION - BRIDGES	\$5,900,000	FAYETTE	1	2021-2025
				Structure Information <u>Str Number</u> <u>AADT</u> <u>Truck Pct</u> <u>NHS</u> 0260021 11,450 36 Y		
I 70	KASKASKIA RIVER E OF VANDALIA TO 1 MI W OF US 40 Miles = 3.66	DESIGNED OVERLAY REHABILITATION - PAVEMENTS	\$8,930,000	FAYETTE	1	2021-2025
Roadway Information <u>Miles</u> <u>AADT</u> <u>Truck Pct</u> <u>NHS</u> 3.66 22,900 36.9 Y						
I 70	ABANDONED RR BRIDGE AT ALTAMONT TO 0.8 MI E OF ALTAMONT INTCHG Miles = 1.00	RECONSTRUCTION BRIDGE SUPERSTRUCTURE BRIDGE REMOVAL/DEMOLITION BRIDGE RAISING RECONSTRUCTION - PAVEMENTS	\$14,000,000	EFFINGHAM	5	2021-2025
Roadway Information <u>Miles</u> <u>AADT</u> <u>Truck Pct</u> <u>NHS</u> 1.00 21,800 41.2 Y				Structure Information <u>Str Number</u> <u>AADT</u> <u>Truck Pct</u> <u>NHS</u> 0250007 10,900 38 Y 0250008 10,900 41 Y		
I 70 I 57	LITTLE WABASH RIVER TO US 40 & 4TH ST IN EFFINGHAM TO N TRI-LEVEL	CRACK & JOINT SEALING PRESERVATION - PAVEMENTS	\$600,000	EFFINGHAM	1	2020

**FY 2020-2025 Rebuild Illinois
Highway Improvement Program
District 7
State Highways**

Route / Street		Location	Improvements	Est. Cost	County	MYP Years	
			TAMP Category			Past	Current
I 70		1 MI E OF I-57 INTCHG TO CUMBERLAND CO LINE Miles = 7.82	RUBBLIZATION BRIDGE SUPERSTRUCTURE RAMP REPAIR BRIDGE DECK REPAIRS BRIDGE REPAIR CULVERT REHABILITATION CULVERT REPAIR	\$51,610,000	EFFINGHAM	1	2021-2025
Roadway Information			RECONSTRUCTION - PAVEMENTS	Structure Information			
Miles	AADT	Truck Pct	NHS		Str Number	AADT	Truck Pct NHS
6.92	22,406	53.6	Y		0250016	10,800	45 Y
					0250017	10,800	45 Y
I 70		2 MI E OF CUMBERLAND CO LINE TO 0.3 MI W OF MARTINSVILLE Miles = 5.11	DESIGNED OVERLAY	\$15,650,000	CLARK	4	2021-2025
Roadway Information			REHABILITATION - PAVEMENTS				
Miles	AADT	Truck Pct	NHS				
5.11	22,400	45.5	Y				
I 70		MILL CREEK W OF MARSHALL	BRIDGE NEW DECK	\$2,350,000	CLARK	3	2021-2025
			REHABILITATION - BRIDGES	Structure Information			
					Str Number	AADT	Truck Pct NHS
					0120052	11,250	44 Y
I 72 US 36		SANGAMON CO LINE TO 1.4 MI W OF US 51 W OF DECATUR Miles = 9.32	DESIGNED OVERLAY RAMP REPAIR	\$21,640,000	MACON	4	2021-2025
Roadway Information			REHABILITATION - PAVEMENTS				
Miles	AADT	Truck Pct	NHS				
7.86	15,450	19.9	Y				
I 72 (EASTBOUND)		OVER US 36 (WB) AND US 51 (SB) IN HARRISTOWN	BRIDGE REPAIR	\$60,000	MACON	1	2021-2025
			MAINTENANCE - BRIDGES				

**FY 2020-2025 Rebuild Illinois
Highway Improvement Program
District 7
State Highways**

Route / Street	Location	Improvements	Est. Cost	County	MYP Years	
		TAMP Category			Past	Current
I 72 US 51	OVER ILL 121 & IC RR NW OF DECATUR <i>ILLINOIS SPECIAL BRIDGE PROGRAM PROJECT.</i>	BRIDGE SUPERSTRUCTURE RR FLAGGER REHABILITATION - BRIDGES	\$10,510,000	MACON	2	2021-2025
I 72 US 36 US 51	1.4 MI W OF US 51 W OF DECATUR TO 0.5 MI W OF US 51 AT FORSYTH Miles = 10.23	DESIGNED OVERLAY RAMP REPAIR REHABILITATION - PAVEMENTS	\$22,830,000	MACON	4	2021-2025
Roadway Information <u>Miles</u> <u>AADT</u> <u>Truck Pct</u> <u>NHS</u> 8.45 13,648 24.2 Y						
I 72	UNDER CH 20 1 MI E OF OREANA	BRIDGE JOINT REPLACE/REPAIR BRIDGE DECK REPAIRS BRIDGE DECK OVERLAY PRESERVATION - BRIDGES	\$600,000	MACON	1	2020
I 72	4.4 MI W TO 0.3 MI W OF PIATT CO LINE Miles = 5.95	RUBBLIZATION RAMP REPAIR RECONSTRUCTION - PAVEMENTS	\$28,650,000	MACON	1	2021-2025
Roadway Information <u>Miles</u> <u>AADT</u> <u>Truck Pct</u> <u>NHS</u> 4.06 12,100 22.3 Y						
US 36	AT LONG CREEK TRIB W OF ESTHER AVE	BRIDGE REPLACEMENT RECONSTRUCTION - BRIDGES	\$1,090,000	MACON	1	2021-2025
				Structure Information <u>Str Number</u> <u>AADT</u> <u>Truck Pct</u> <u>NHS</u> 0580021 6,750 7 Y		

**FY 2020-2025 Rebuild Illinois
Highway Improvement Program
District 7
State Highways**

Route / Street		Location	Improvements	Est. Cost	County	MYP Years		
			TAMP Category			Past	Current	
US 36		US 36: I-72 TO 0.2 MI W OF HARRISTOWN BLVD	STANDARD OVERLAY	\$6,720,000	MACON	2	2021-2025	
US 51		(INCLUDING RAMPS) & US 51: I-72 TO 0.3 MI S OF	DESIGNED OVERLAY					
		CANTRELL RD W OF DECATUR (INCLUDING RAMPS)						
		Miles = 5.94						
Roadway Information			REHABILITATION - PAVEMENTS					
Miles	AADT	Truck Pct	NHS					
1.30	5,217	10.2	Y					
1.52	4,705	20.9	Y					
US 36		AT LONG CREEK 0.4 MI E OF S 70TH ST	BRIDGE REPLACEMENT	\$1,090,000	MACON	1	2021-2025	
			RECONSTRUCTION - BRIDGES					
					Structure Information			
					Str Number	AADT	Truck Pct	NHS
					0580022	4,750	11	Y
US 36		US 36: ILL 48 TO CHURCH ST IN DECATUR & W	TRAF SIGNAL MODERNIZATION	\$2,000,000	MACON	1	2020	
W ELDORADO ST		ELDORADO ST: ILL 48 TO US 36	TRAF SIGNAL REPLACEMENT					
			SAFETY IMPROVEMENTS					
			MISCELLANEOUS IMPROVEMENTS					
US 36		CHURCH ST TO 19TH ST IN DECATUR	DESIGNED OVERLAY	\$2,360,000	MACON	1	2021-2025	
ELDORADO ST		Miles = 1.40	ADA IMPROVEMENTS					
Roadway Information			REHABILITATION - PAVEMENTS					
Miles	AADT	Truck Pct	NHS					
1.40	16,576	4.5	Y					
US 36		19TH ST TO 0.4 MI E OF AIRPORT RD IN DECATUR	STANDARD OVERLAY	\$4,850,000	MACON	4	2020	
ILL 121		Miles = 3.79	ADA IMPROVEMENTS					
Roadway Information			REHABILITATION - PAVEMENTS					
Miles	AADT	Truck Pct	NHS					
3.09	17,518	6.0	Y					
0.30	11,880	5.0	Y					
0.40	7,500	6.7	Y					

**FY 2020-2025 Rebuild Illinois
Highway Improvement Program
District 7
State Highways**

Route / Street	Location	Improvements	Est. Cost	County	MYP Years	
		TAMP Category			Past	Current
US 36 ILL 121	19TH ST TO 0.4 MI E OF AIRPORT RD IN DECATUR	TRAF SIGNAL MODERNIZATION TRAF SIGNAL REPLACEMENT SAFETY IMPROVEMENTS <div>MISCELLANEOUS IMPROVEMENTS</div>	\$880,000	MACON	1	2020
US 36	70TH ST IN LONG CREEK TO 0.2 MI W OF ILL 32 Miles = 6.55	DESIGNED OVERLAY <div>REHABILITATION - PAVEMENTS</div>	\$4,560,000	MACON MOULTRIE PIATT	1	2021-2025
Roadway Information						
<u>Miles</u>	<u>AADT</u>	<u>Truck Pct</u>	<u>NHS</u>			
1.84	3,300	11.2	Y			
4.71	3,705	12.8	Y			
US 40	BOND CO LINE TO 2.3 MI E Miles = 2.28	DESIGNED OVERLAY <div>REHABILITATION - PAVEMENTS</div>	\$1,300,000	FAYETTE	1	2021-2025
Roadway Information						
<u>Miles</u>	<u>AADT</u>	<u>Truck Pct</u>	<u>NHS</u>			
2.28	1,729	13.4	N			
US 40	0.3 MI W OF I-70 INTCHG TO ILL 185 IN VANDALIA & INTCHG RAMPS Miles = 3.17	DESIGNED OVERLAY <div>REHABILITATION - PAVEMENTS</div>	\$2,020,000	FAYETTE	3	2021-2025
Roadway Information						
<u>Miles</u>	<u>AADT</u>	<u>Truck Pct</u>	<u>NHS</u>			
1.82	4,702	9.1	N			
0.12	800	7.1	N			
0.12	3,000	1.9	N			
US 40 ILL 185	0.1 MI E OF US 51 TO FR RD 1625N W OF BROWNSTOWN Miles = 4.36	MICROSURFACING 1 PASS PATCHING <div>PRESERVATION - PAVEMENTS</div>	\$440,000	FAYETTE	1	2020

**FY 2020-2025 Rebuild Illinois
Highway Improvement Program
District 7
State Highways**

Route / Street	Location	Improvements	Est. Cost	County	MYP Years	
		TAMP Category			Past	Current
US 40	STREAM 1.7 MI W OF BROWNSTOWN	BRIDGE REPLACEMENT	\$680,000	FAYETTE	1	2021-2025
		MISCELLANEOUS IMPROVEMENTS				
US 40	BRICKYARD BRANCH AT WCL OF ST. ELMO	BRIDGE REPLACEMENT	\$810,000	FAYETTE	1	2021-2025
		RECONSTRUCTION - BRIDGES		Structure Information <u>Str Number</u> <u>AADT</u> <u>Truck Pct</u> <u>NHS</u> 0262006 2,650 15 N		
US 40	I-70 W OF BROWNSTOWN TO EFFINGHAM CO LINE Miles = 11.37	DESIGNED OVERLAY ADA IMPROVEMENTS	\$6,980,000	FAYETTE	1	2021-2025
		REHABILITATION - PAVEMENTS		Roadway Information <u>Miles</u> <u>AADT</u> <u>Truck Pct</u> <u>NHS</u> 11.37 2,936 12.6 N		
US 40	SECOND CREEK 2 MI E OF ALTAMONT	BRIDGE REPLACEMENT	\$1,400,000	EFFINGHAM	5	2021-2025
		RECONSTRUCTION - BRIDGES		Structure Information <u>Str Number</u> <u>AADT</u> <u>Truck Pct</u> <u>NHS</u> 0252008 4,250 6 N		
US 40 ILL 128	US 40: FAYETTE CO LINE TO DIVISION ST IN ALTAMONT & ILL 128: US 40 TO 0.1 MI S OF I-70 IN ALTAMONT Miles = 5.15	STANDARD OVERLAY ADA IMPROVEMENTS	\$2,800,000	EFFINGHAM	4	2020
		REHABILITATION - PAVEMENTS		Roadway Information <u>Miles</u> <u>AADT</u> <u>Truck Pct</u> <u>NHS</u> 4.25 3,549 4.5 N 0.90 6,223 5.7 N		

**FY 2020-2025 Rebuild Illinois
Highway Improvement Program
District 7
State Highways**

Route / Street	Location	Improvements	Est. Cost	County	MYP Years	
		TAMP Category			Past	Current
US 40	0.3 MI W OF LAKE SARA RD TO HENRIETTA ST IN EFFINGHAM Miles = 4.85 <i>PRESERVATION PROJECT</i>	CAPE SEAL PATCHING	\$660,000	EFFINGHAM	1	2020
		PRESERVATION - PAVEMENTS				
US 40 ILL 33 FAYETTE AVE	W OF RANEY ST TO BANKER ST IN EFFINGHAM Miles = 0.82	STANDARD OVERLAY	\$1,300,000	EFFINGHAM	1	2021-2025
		REHABILITATION - PAVEMENTS				
Roadway Information						
<u>Miles</u>	<u>AADT</u>	<u>Truck Pct</u>	<u>NHS</u>			
0.82	15,365	6.6	Y			
US 40 ILL 33 FAYETTE AVE	W OF RANEY ST TO BANKER ST IN EFFINGHAM Miles = 0.01	ADDITIONAL LANES CURB AND GUTTER STORM SEWER (NEW)	\$15,200,000	EFFINGHAM	1	2021-2025
		INITIAL CONSTRUCTION - PAVEMENTS				
US 40 ILL 33 FAYETTE AVE	W OF RANEY ST TO BANKER ST IN EFFINGHAM	LAND ACQUISITION	\$14,000,000	EFFINGHAM	1	2021-2025
		INITIAL CONSTRUCTION - PAVEMENTS				
US 40 ILL 33 FAYETTE AVE	W OF RANEY ST TO BANKER ST IN EFFINGHAM	UTILITY ADJUSTMENT	\$2,400,000	EFFINGHAM	1	2021-2025
		INITIAL CONSTRUCTION - PAVEMENTS				

**FY 2020-2025 Rebuild Illinois
Highway Improvement Program
District 7
State Highways**

Route / Street	Location	Improvements	Est. Cost	County	MYP Years	
		TAMP Category			Past	Current
US 40 ILL 33 US 45 FAYETTE AVE	BANKER ST TO E OF WILLOW ST IN EFFINGHAM Miles = 0.01	ADDITIONAL LANES STORM SEWER (NEW) CURB AND GUTTER ADA IMPROVEMENTS	\$10,100,000	EFFINGHAM	1	2021-2025
		INITIAL CONSTRUCTION - PAVEMENTS				
US 40 ILL 33 US 45 FAYETTE AVE	BANKER ST TO E OF WILLOW ST IN EFFINGHAM Miles = 0.39	DESIGNED OVERLAY	\$500,000	EFFINGHAM	1	2021-2025
		REHABILITATION - PAVEMENTS				
Roadway Information						
Miles	AADT	Truck Pct	NHS			
0.21	14,100	8.7	Y			
0.18	10,439	10.8	N			
US 40 US 45 ILL 33 FAYETTE AVE	BANKER ST TO E OF WILLOW ST IN EFFINGHAM	LAND ACQUISITION	\$14,000,000	EFFINGHAM	1	2021-2025
		INITIAL CONSTRUCTION - PAVEMENTS				
US 40 US 45 ILL 33 FAYETTE AVE	BANKER ST TO E OF WILLOW ST IN EFFINGHAM	UTILITY ADJUSTMENT	\$1,500,000	EFFINGHAM	1	2021-2025
		INITIAL CONSTRUCTION - PAVEMENTS				

**FY 2020-2025 Rebuild Illinois
Highway Improvement Program
District 7
State Highways**

Route / Street	Location	Improvements	Est. Cost	County	MYP Years	
		TAMP Category			Past	Current
US 40 US 45 ILL 33 FAYETTE AVE	BANKER ST TO E OF WILLOW ST IN EFFINGHAM	P.E. (PHASE II)	\$2,200,000	EFFINGHAM	1	2021-2025
INITIAL CONSTRUCTION - PAVEMENTS						
US 40	SALT CREEK TO 1500TH AVE E OF TEUTOPOLIS Miles = 3.42	DESIGNED OVERLAY ADA IMPROVEMENTS	\$3,030,000	EFFINGHAM	8	2021-2025
REHABILITATION - PAVEMENTS						
Roadway Information						
<u>Miles</u>	<u>AADT</u>	<u>Truck Pct</u>	<u>NHS</u>			
2.38	6,813	9.8	N			
1.04	8,450	8.0	N			
US 40	1500TH AVE E OF TEUTOPOLIS TO CUMBERLAND CO LINE Miles = 5.81	DESIGNED OVERLAY ADA IMPROVEMENTS	\$3,900,000	EFFINGHAM	1	2021-2025
REHABILITATION - PAVEMENTS						
Roadway Information						
<u>Miles</u>	<u>AADT</u>	<u>Truck Pct</u>	<u>NHS</u>			
5.81	2,993	12.3	N			
US 40	EMBARRAS RIVER 0.7 MI W OF GREENUP	BRIDGE REPLACEMENT	\$6,140,000	CUMBERLAND	1	2021-2025
RECONSTRUCTION - BRIDGES						
				Structure Information		
				<u>Str Number</u>	<u>AADT</u>	<u>Truck Pct</u> <u>NHS</u>
				0180008	1,800	17 N
US 40	ILL 130 IN GREENUP TO CLARK CO LINE Miles = 8.39	DESIGNED OVERLAY	\$5,510,000	CUMBERLAND	2	2020
REHABILITATION - PAVEMENTS						
Roadway Information						
<u>Miles</u>	<u>AADT</u>	<u>Truck Pct</u>	<u>NHS</u>			
8.39	2,186	15.5	N			

**FY 2020-2025 Rebuild Illinois
Highway Improvement Program
District 7
State Highways**

Route / Street	Location	Improvements	Est. Cost	County	MYP Years	
		TAMP Category			Past	Current
US 40	STREAM 0.2 MI E OF ILL 130	CULVERT REPLACEMENT	\$120,000	CUMBERLAND	1	2020
		MISCELLANEOUS IMPROVEMENTS				
US 40	CUMBERLAND CO LINE TO ILL 49 Miles = 1.54	DESIGNED OVERLAY	\$950,000	CLARK	1	2021-2025
		REHABILITATION - PAVEMENTS				
Roadway Information						
<u>Miles</u>	<u>AADT</u>	<u>Truck Pct</u>	<u>NHS</u>			
1.54	1,917	14.5	N			
US 40	N FORK OF EMBARRAS RIVER 0.4 MI W OF MARTINSVILLE	BRIDGE REPLACEMENT	\$3,850,000	CLARK	1	2021-2025
		RECONSTRUCTION - BRIDGES				
				Structure Information		
				<u>Str Number</u>	<u>AADT</u>	<u>Truck Pct</u>
				0120018	2,200	17
						N
US 40	EAST MILL CREEK 2 MI W OF MARSHALL	BRIDGE REPLACEMENT	\$2,400,000	CLARK	9	2021-2025
		RECONSTRUCTION - BRIDGES				
				Structure Information		
				<u>Str Number</u>	<u>AADT</u>	<u>Truck Pct</u>
				0120021	3,300	12
						N
US 45	FLAT BRANCH W OF HUMBOLDT	BRIDGE REPLACEMENT	\$2,240,000	COLES	9	2021-2025
		RECONSTRUCTION - BRIDGES				
				Structure Information		
				<u>Str Number</u>	<u>AADT</u>	<u>Truck Pct</u>
				0150022	2,700	8
						N

**FY 2020-2025 Rebuild Illinois
Highway Improvement Program
District 7
State Highways**

Route / Street	Location	Improvements	Est. Cost	County	MYP Years	
		TAMP Category			Past	Current
US 45 ILL 121	ILL 16 TO RUDY AVE IN MATTOON Miles = 0.84	DESIGNED OVERLAY ADA IMPROVEMENTS	\$1,170,000	COLES	2	2021-2025
Roadway Information		REHABILITATION - PAVEMENTS				
<u>Miles</u>	<u>AADT</u>	<u>Truck Pct</u>	<u>NHS</u>			
0.84	9,725	5.0	Y			
US 45	0.2 MI S OF ILL 121 TO E 11TH ST IN NEOGA	CRACK & JOINT SEALING	\$60,000	CUMBERLAND	1	2020
		PRESERVATION - PAVEMENTS				
US 45	STREAMS 0.6, 1.1, 1.7, 3.3, 4.3 & 6.2 MI S OF 4TH ST IN NEOGA	CULVERT REPLACEMENT CULVERT EXTENSION CULVERT (NEW)	\$1,000,000	CUMBERLAND SHELBY	4	2021-2025
		INITIAL CONSTRUCTION - BRIDGES				
US 45	SHELBY CO LINE TO RICKLEMAN AVE IN EFFINGHAM Miles = 4.88	CAPE SEAL	\$510,000	EFFINGHAM	1	2020
		PRESERVATION - PAVEMENTS				
US 45 3RD ST	S OF I-57/70 RAMP (EB) TO US 40 Miles = 1.59	DESIGNED OVERLAY ADA IMPROVEMENTS	\$1,760,000	EFFINGHAM	3	2021-2025
Roadway Information		REHABILITATION - PAVEMENTS				
<u>Miles</u>	<u>AADT</u>	<u>Truck Pct</u>	<u>NHS</u>			
1.59	8,500	14.8	Y			

**FY 2020-2025 Rebuild Illinois
Highway Improvement Program
District 7
State Highways**

Route / Street	Location	Improvements	Est. Cost	County	MYP Years	
		TAMP Category			Past	Current
US 45 3RD ST	S OF I-57/70 RAMP (EB) TO US 40	LAND ACQUISITION	\$150,000	EFFINGHAM	2	2021-2025
		REHABILITATION - PAVEMENTS				
US 45	AT WABASH AVE IN EFFINGHAM Miles = 0.01	STANDARD OVERLAY ADA IMPROVEMENTS	\$30,000	EFFINGHAM	1	2020
		REHABILITATION - PAVEMENTS				
US 45	JAYCEE AVE TO 0.2 MI S OF ILL 37 Miles = 4.82	DESIGNED OVERLAY	\$5,680,000	EFFINGHAM	1	2020
		REHABILITATION - PAVEMENTS				
Roadway Information						
<u>Miles</u>	<u>AADT</u>	<u>Truck Pct</u>	<u>NHS</u>			
4.82	8,636	9.9	Y			
US 45	RAMSEY CREEK 5.3 MI S OF ILL 37 & BISHOP CREEK 5 MI S OF ILL 37	BRIDGE SUPERSTRUCTURE BRIDGE NEW DECK	\$2,560,000	EFFINGHAM	3	2020
	ILLINOIS SPECIAL BRIDGE PROGRAM PROJECT.	REHABILITATION - BRIDGES				
				Structure Information		
				<u>Str Number</u>	<u>AADT</u>	<u>Truck Pct</u> <u>NHS</u>
				0250081	2,800	20 Y
				0250080	2,800	20 Y
US 45	ILL 37 TO BIBLE GROVE RD Miles = 11.42	DESIGNED OVERLAY VERTICAL REALIGNMENT HORIZONTAL REALIGNMENT BRIDGE DECK REPAIRS RETAINING WALL	\$20,050,000	EFFINGHAM CLAY	16	2021-2025
		REHABILITATION - PAVEMENTS				
Roadway Information						
<u>Miles</u>	<u>AADT</u>	<u>Truck Pct</u>	<u>NHS</u>			
3.09	2,650	16.2	Y			
8.33	3,247	16.2	Y			

**FY 2020-2025 Rebuild Illinois
Highway Improvement Program
District 7
State Highways**

Route / Street	Location	Improvements	Est. Cost	County	MYP Years	
		TAMP Category			Past	Current
US 45	ILL 37 TO BIBLE GROVE RD	LAND ACQUISITION	\$800,000	EFFINGHAM CLAY	4	2021-2025
		REHABILITATION - PAVEMENTS				
US 45	ILL 37 TO BIBLE GROVE RD	UTILITY ADJUSTMENT	\$600,000	CLAY EFFINGHAM	1	2021-2025
		REHABILITATION - PAVEMENTS				
US 45	NCL OF LOUISVILLE TO US 50 Miles = 6.59	DESIGNED OVERLAY ADA IMPROVEMENTS	\$4,910,000	CLAY	1	2021-2025
		REHABILITATION - PAVEMENTS				
Roadway Information						
<u>Miles</u>	<u>AADT</u>	<u>Truck Pct</u>	<u>NHS</u>			
6.59	4,856	10.9	Y			
US 45	US 50 E OF FLORA TO WAYNE CO LINE Miles = 4.93	DESIGNED OVERLAY	\$3,030,000	CLAY	1	2021-2025
		REHABILITATION - PAVEMENTS				
Roadway Information						
<u>Miles</u>	<u>AADT</u>	<u>Truck Pct</u>	<u>NHS</u>			
4.93	2,437	17.1	N			
US 45	SCL OF GEFF TO 0.2 MI N OF ILL 15 Miles = 3.74	DESIGNED OVERLAY	\$2,610,000	WAYNE	1	2020
		REHABILITATION - PAVEMENTS				
Roadway Information						
<u>Miles</u>	<u>AADT</u>	<u>Truck Pct</u>	<u>NHS</u>			
3.74	3,962	10.3	N			

**FY 2020-2025 Rebuild Illinois
Highway Improvement Program
District 7
State Highways**

Route / Street	Location	Improvements	Est. Cost	County	MYP Years	
		TAMP Category			Past	Current
US 45 ILL 15	SE 9TH ST TO 0.1 MI W OF MARKET AVE (WB) & SW 7TH ST TO SE 9TH ST (EB) IN FAIRFIELD Miles = 3.32	DESIGNED OVERLAY ADA IMPROVEMENTS	\$3,650,000	WAYNE	6	2021-2025
Roadway Information		REHABILITATION - PAVEMENTS				
<u>Miles</u>	<u>AADT</u>	<u>Truck Pct</u>	<u>NHS</u>			
2.05	6,325	6.3	Y			
0.46	4,572	5.7	Y			
0.34	4,600	8.7	Y			
0.47	7,013	5.2	Y			
US 45 ILL 15	SE 9TH ST TO 0.1 MI W OF MARKET AVE (WB) & SW 7TH ST TO SE 9TH ST (EB) IN FAIRFIELD	LAND ACQUISITION	\$50,000	WAYNE	1	2020
		REHABILITATION - PAVEMENTS				
US 50 US 45	US 45 W OF FLORA TO 2.5 MI E OF US 45 Miles = 6.41	DESIGNED OVERLAY	\$5,960,000	CLAY	1	2021-2025
Roadway Information		REHABILITATION - PAVEMENTS				
<u>Miles</u>	<u>AADT</u>	<u>Truck Pct</u>	<u>NHS</u>			
6.41	5,732	17.1	Y			
US 50	LITTLE WABASH RIVER 2 MI W OF RICHLAND CO LINE	BRIDGE JOINT REPLACE/REPAIR	\$620,000	CLAY	2	2020
		PRESERVATION - BRIDGES				
US 50	2.5 MI E OF US 45 E OF FLORA TO 1.6 MI E OF RICHLAND CO LINE Miles = 7.60	STANDARD OVERLAY	\$4,300,000	CLAY RICHLAND	1	2021-2025
Roadway Information		REHABILITATION - PAVEMENTS				
<u>Miles</u>	<u>AADT</u>	<u>Truck Pct</u>	<u>NHS</u>			
5.96	4,571	19.0	Y			
1.64	4,273	17.0	Y			

**FY 2020-2025 Rebuild Illinois
Highway Improvement Program
District 7
State Highways**

Route / Street		Location		Improvements		Est. Cost	County	MYP Years	
				TAMP Category				Past	Current
US	50	1.6 MI E OF CLAY CO LINE TO 0.6 MI W OF STE MARIE RD Miles = 11.73		DESIGNED OVERLAY		\$8,590,000	RICHLAND	1	2021-2025
Roadway Information				REHABILITATION - PAVEMENTS					
Miles	AADT	Truck Pct	NHS						
11.73	3,663	20.3	Y						
US	50	0.6 MI W OF STE MARIE RD TO 4 MI W OF LAWRENCE CO LINE Miles = 3.60		DESIGNED OVERLAY		\$2,420,000	RICHLAND	3	2021-2025
Roadway Information				REHABILITATION - PAVEMENTS					
Miles	AADT	Truck Pct	NHS						
3.60	6,230	13.0	Y						
US	50	4 MI W OF LAWRENCE CO LINE TO LAWRENCE CO LINE Miles = 4.00		DESIGNED OVERLAY		\$2,820,000	RICHLAND	1	2021-2025
Roadway Information				REHABILITATION - PAVEMENTS					
Miles	AADT	Truck Pct	NHS						
4.00	5,341	19.9	Y						
US	50	RICHLAND CO LINE TO 0.2 MI E OF ILL 250 Miles = 2.47		DESIGNED OVERLAY		\$1,850,000	LAWRENCE	1	2021-2025
Roadway Information				REHABILITATION - PAVEMENTS					
Miles	AADT	Truck Pct	NHS						
2.47	4,862	15.3	Y						
US	50	MUDDY CREEK 0.5 MI E OF SUMNER RD		BRIDGE SUPERSTRUCTURE		\$1,950,000	LAWRENCE	1	2021-2025
				REHABILITATION - BRIDGES					
						Structure Information			
		Str Number	AADT	Truck Pct	NHS				
		0510009	4,350	15	Y				

**FY 2020-2025 Rebuild Illinois
Highway Improvement Program
District 7
State Highways**

Route / Street	Location	Improvements	Est. Cost	County	MYP Years	
		TAMP Category			Past	Current
US 50	OVER STATE ST IN LAWRENCEVILLE	BRIDGE NEW DECK	\$1,740,000	LAWRENCE	3	2021-2025
		REHABILITATION - BRIDGES		Structure Information <u>Str Number</u> <u>AADT</u> <u>Truck Pct</u> <u>NHS</u> 0510010 3,900 17 Y		
US 50	BEAVER POND DITCH TO INDIANA STATE LINE Miles = 5.03 <i>PRESERVATION PROJECT</i>	CAPE SEAL PATCHING	\$1,250,000	LAWRENCE	1	2020
		PRESERVATION - PAVEMENTS				
US 50	OVER TR 262 2.4 MI E OF AIRPORT INT	BRIDGE SUPERSTRUCTURE	\$2,730,000	LAWRENCE	1	2021-2025
		REHABILITATION - BRIDGES		Structure Information <u>Str Number</u> <u>AADT</u> <u>Truck Pct</u> <u>NHS</u> 0510023 3,800 20 Y 0510022 3,800 20 Y		
US 50	RED SKELTON WABASH RIVER BRIDGES AT VINCENNES, INDIANA <i>INDIANA LEAD AGENCY; ILLINOIS' SHARE OF THE COST.</i>	BRIDGE PAINTING	\$1,200,000	LAWRENCE	9	2021-2025
		PRESERVATION - BRIDGES				
US 50	RED SKELTON WABASH RIVER BRIDGES AT VINCENNES, INDIANA <i>INDIANA LEAD AGENCY; ILLINOIS' SHARE OF THE COST.</i>	P.E. (PHASE II)	\$120,000	LAWRENCE	1	2021-2025
		PRESERVATION - BRIDGES				

**FY 2020-2025 Rebuild Illinois
Highway Improvement Program
District 7
State Highways**

Route / Street	Location	Improvements	Est. Cost	County	MYP Years	
		TAMP Category			Past	Current
US 50	RED SKELTON WABASH RIVER BRIDGES AT VINCENNES, INDIANA	BRIDGE DECK OVERLAY	\$850,000	LAWRENCE	2	2021-2025
	INDIANA LEAD AGENCY; ILLINOIS' SHARE OF THE COST.					
		PRESERVATION - BRIDGES				
US 50	RED SKELTON WABASH RIVER BRIDGES AT VINCENNES, INDIANA	P.E. (PHASE II)	\$170,000	LAWRENCE	1	2021-2025
	INDIANA LEAD AGENCY; ILLINOIS' SHARE OF THE COST.					
		PRESERVATION - BRIDGES				
US 50 BUS	AT EMBARRAS RIVER 0.5 MI E OF LAWRENCEVILLE	BRIDGE SUPERSTRUCTURE	\$14,350,000	LAWRENCE	1	2021-2025
		REHABILITATION - BRIDGES				
				Structure Information <u>Str Number</u> <u>AADT</u> <u>Truck Pct</u> <u>NHS</u> 0510053 5,950 9 N		
US 50 BUS ILL 250	0.1 MI W OF STATE ST IN LAWRENCEVILLE TO 0.1 MI W OF 990N E OF LAWRENCEVILLE Miles = 2.45	STANDARD OVERLAY ADA IMPROVEMENTS	\$2,300,000	LAWRENCE	1	2021-2025
		REHABILITATION - PAVEMENTS				
	Roadway Information <u>Miles</u> <u>AADT</u> <u>Truck Pct</u> <u>NHS</u> 1.97 5,780 8.0 N 0.48 7,793 3.9 N					
US 51	DEWITT CO LINE TO 0.1 MI N OF FORSYTH RD Miles = 8.14	DESIGNED OVERLAY	\$14,770,000	MACON	1	2021-2025
		REHABILITATION - PAVEMENTS				
	Roadway Information <u>Miles</u> <u>AADT</u> <u>Truck Pct</u> <u>NHS</u> 8.14 12,010 14.4 Y					

**FY 2020-2025 Rebuild Illinois
Highway Improvement Program
District 7
State Highways**

Route / Street	Location	Improvements	Est. Cost	County	MYP Years	
		TAMP Category			Past	Current
US 51	0.1 MI N OF FORSYTH RD TO I-72 IN DECATUR Miles = 1.94	DESIGNED OVERLAY ADA IMPROVEMENTS	\$4,620,000	MACON	2	2021-2025
Roadway Information		REHABILITATION - PAVEMENTS				
<u>Miles</u>	<u>AADT</u>	<u>Truck Pct</u>	<u>NHS</u>			
1.94	20,021	6.9	Y			
US 51 BLOOMINGTON RD	0.8 MI S OF US 36 TO 0.3 MI E OF US 51 BUS SW OF DECATUR Miles = 4.64 <i>PRESERVATION PROJECT</i>	MICROSURFACING 1 PASS	\$650,000	MACON	1	2020
		PRESERVATION - PAVEMENTS				
US 51	US 51 BUS SW OF DECATUR TO 0.5 MI N OF SHELBY CO LINE Miles = 9.38	DESIGNED OVERLAY	\$13,960,000	MACON	1	2020
Roadway Information		REHABILITATION - PAVEMENTS				
<u>Miles</u>	<u>AADT</u>	<u>Truck Pct</u>	<u>NHS</u>			
9.38	6,632	10.2	Y			
US 51	OVER US 51 0.5 MI E OF ELWIN & 2 MI S OF ELWIN	BRIDGE JOINT REPLACE/REPAIR	\$730,000	MACON	1	2020
		PRESERVATION - BRIDGES				
US 51	0.5 MI N OF SHELBY CO LINE TO CHRISTIAN CO LINE Miles = 4.25	DESIGNED OVERLAY	\$7,070,000	SHELBY MACON	2	2021-2025
Roadway Information		REHABILITATION - PAVEMENTS				
<u>Miles</u>	<u>AADT</u>	<u>Truck Pct</u>	<u>NHS</u>			
3.76	4,983	16.7	Y			
0.49	6,800	10.9	Y			

**FY 2020-2025 Rebuild Illinois
Highway Improvement Program
District 7
State Highways**

Route / Street		Location		Improvements	Est. Cost	County	MYP Years		
				TAMP Category			Past	Current	
US 51		SHELBY CO LINE TO SCL OF RAMSEY Miles = 5.84		DESIGNED OVERLAY ADA IMPROVEMENTS	\$4,360,000	FAYETTE	1	2021-2025	
Roadway Information				REHABILITATION - PAVEMENTS					
Miles	AADT	Truck Pct	NHS						
5.84	3,099	19.8	Y						
US 51		ASH CREEK 3.8 MI S OF SHELBY CO LINE		BRIDGE JOINT REPLACE/REPAIR	\$170,000	FAYETTE	1	2021-2025	
				PRESERVATION - BRIDGES					
US 51		SCL OF RAMSEY TO IMCO DR IN VANDALIA Miles = 10.90		DESIGNED OVERLAY	\$7,280,000	FAYETTE	1	2021-2025	
Roadway Information				REHABILITATION - PAVEMENTS					
Miles	AADT	Truck Pct	NHS						
10.90	4,005	18.6	Y						
US 51		STREAM 3 MI S OF VANDALIA		CULVERT (NEW)	\$930,000	FAYETTE	6	2021-2025	
				INITIAL CONSTRUCTION - BRIDGES					
						Structure Information			
						Str Number	AADT	Truck Pct	NHS
						0260088	4,100	17	Y
US 51		US 40 / ILL 185 E OF VANDALIA TO SHOBONIER SPUR Miles = 6.98		DESIGNED OVERLAY	\$4,670,000	FAYETTE	1	2021-2025	
Roadway Information				REHABILITATION - PAVEMENTS					
Miles	AADT	Truck Pct	NHS						
6.98	4,026	17.2	Y						

**FY 2020-2025 Rebuild Illinois
Highway Improvement Program
District 7
State Highways**

Route / Street	Location	Improvements	Est. Cost	County	MYP Years	
		TAMP Category			Past	Current
ILL 1	OVER CSX RR 0.5 MI N OF US 40	BRIDGE REPLACEMENT RR FLAGGER	\$3,340,000	CLARK	4	2020
	ILLINOIS SPECIAL BRIDGE PROGRAM PROJECT.	RECONSTRUCTION - BRIDGES				
ILL 1	GRAND TURN RD TO CRAWFORD CO LINE Miles = 11.63	DESIGNED OVERLAY	\$7,240,000	CLARK	1	2021-2025
	Roadway Information <u>Miles</u> <u>AADT</u> <u>Truck Pct</u> <u>NHS</u> 11.63 2,546 23.6 Y	REHABILITATION - PAVEMENTS				
ILL 1	SUGAR CREEK 2.3 MI N OF GORDON JCT	BRIDGE REPLACEMENT	\$1,810,000	CRAWFORD	12	2020
		RECONSTRUCTION - BRIDGES		Structure Information <u>Str Number</u> <u>AADT</u> <u>Truck Pct</u> <u>NHS</u> 0170003 2,750 21 Y		
ILL 1	SUGAR CREEK 0.5 MI N OF GORDON JCT	BRIDGE REPLACEMENT	\$2,020,000	CRAWFORD	12	2020
		RECONSTRUCTION - BRIDGES		Structure Information <u>Str Number</u> <u>AADT</u> <u>Truck Pct</u> <u>NHS</u> 0170004 2,850 16 Y		
ILL 1	CLARK CO LINE TO ILL 33 Miles = 11.46	DESIGNED OVERLAY	\$7,030,000	CRAWFORD	1	2021-2025
	Roadway Information <u>Miles</u> <u>AADT</u> <u>Truck Pct</u> <u>NHS</u> 11.46 3,496 20.6 Y	REHABILITATION - PAVEMENTS				

**FY 2020-2025 Rebuild Illinois
Highway Improvement Program
District 7
State Highways**

Route / Street	Location	Improvements	Est. Cost	County	MYP Years	
		TAMP Category			Past	Current
ILL 1	STREAM 1.8 MI S OF ILL 33	CULVERT (NEW)	\$690,000	CRAWFORD	4	2021-2025
		INITIAL CONSTRUCTION - BRIDGES				
ILL 1	SUGAR CREEK 1 MI N OF LAWRENCE CO LINE	BRIDGE REPLACEMENT	\$2,460,000	CRAWFORD	11	2020
		RECONSTRUCTION - BRIDGES				
				Structure Information		
				<u>Str Number</u> <u>AADT</u> <u>Truck Pct</u> <u>NHS</u>		
				0170005 3,850 22 Y		
ILL 1	STREAM 0.3 MI N OF BIRDS RD	BRIDGE REPLACEMENT	\$1,150,000	LAWRENCE	2	2021-2025
		RECONSTRUCTION - BRIDGES				
				Structure Information		
				<u>Str Number</u> <u>AADT</u> <u>Truck Pct</u> <u>NHS</u>		
				0510001 3,850 22 Y		
ILL 1	EMBARRAS RIVER OVERFLOW 1 MI N OF US 50	BRIDGE REPLACEMENT	\$4,120,000	LAWRENCE	5	2020
	ILLINOIS SPECIAL BRIDGE PROGRAM PROJECT.					
		RECONSTRUCTION - BRIDGES				
				Structure Information		
				<u>Str Number</u> <u>AADT</u> <u>Truck Pct</u> <u>NHS</u>		
				0510004 5,150 13 Y		
ILL 1	EMBARRAS RIVER OVERFLOW 0.5 MI N OF US 50	BRIDGE REPLACEMENT	\$9,310,000	LAWRENCE	5	2020
	ILLINOIS SPECIAL BRIDGE PROGRAM PROJECT.					
		RECONSTRUCTION - BRIDGES				
				Structure Information		
				<u>Str Number</u> <u>AADT</u> <u>Truck Pct</u> <u>NHS</u>		
				0510005 5,150 13 Y		

**FY 2020-2025 Rebuild Illinois
Highway Improvement Program
District 7
State Highways**

Route / Street	Location	Improvements	Est. Cost	County	MYP Years	
		TAMP Category			Past	Current
ILL 1	INDIAN CREEK 2 MI S OF LAWRENCEVILLE	BRIDGE REPLACEMENT	\$2,450,000	LAWRENCE	3	2021-2025
		RECONSTRUCTION - BRIDGES		Structure Information <u>Str Number</u> <u>AADT</u> <u>Truck Pct</u> <u>NHS</u> 0510007 2,900 23 Y		
ILL 1	BIG SLOUGH 5 MI S OF LAWRENCEVILLE	BRIDGE REPLACEMENT	\$990,000	LAWRENCE	2	2021-2025
		RECONSTRUCTION - BRIDGES		Structure Information <u>Str Number</u> <u>AADT</u> <u>Truck Pct</u> <u>NHS</u> 0510008 2,400 22 Y		
ILL 1	CHARLES ST TO ORCHARD ST IN LAWRENCEVILLE Miles = 1.16	DESIGNED OVERLAY ADA IMPROVEMENTS	\$1,620,000	LAWRENCE	8	2021-2025
		REHABILITATION - PAVEMENTS		Roadway Information <u>Miles</u> <u>AADT</u> <u>Truck Pct</u> <u>NHS</u> 1.16 4,838 16.2 Y		
ILL 1	CHARLES ST TO ORCHARD ST IN LAWRENCEVILLE	LAND ACQUISITION	\$50,000	LAWRENCE	2	2020
		REHABILITATION - PAVEMENTS				
ILL 1	ORCHARD ST IN LAWRENCEVILLE TO WABASH CO LINE Miles = 10.09	DESIGNED OVERLAY	\$6,290,000	LAWRENCE	1	2020
		REHABILITATION - PAVEMENTS		Roadway Information <u>Miles</u> <u>AADT</u> <u>Truck Pct</u> <u>NHS</u> 10.09 2,535 21.8 Y		

**FY 2020-2025 Rebuild Illinois
Highway Improvement Program
District 7
State Highways**

Route / Street	Location	Improvements	Est. Cost	County	MYP Years	
		TAMP Category			Past	Current
ILL 1	STREAM 3.3 MI S OF ORCHARD ST IN LAWRENCEVILLE & STREAM 4.8 MI N OF WABASH CO LINE	CULVERT REPAIR	\$60,000	LAWRENCE	1	2020
		MISCELLANEOUS IMPROVEMENTS				
ILL 1	ABANDONED RR 0.1 MI N OF 11TH ST IN MT CARMEL	BRIDGE REPLACEMENT	\$2,610,000	WABASH	7	2020
	ILLINOIS SPECIAL BRIDGE PROGRAM PROJECT.	RECONSTRUCTION - BRIDGES				
				Structure Information		
				<u>Str Number</u> <u>AADT</u> <u>Truck Pct</u> <u>NHS</u>		
				0930006 4,850 10 Y		
ILL 1	0.1 MI E OF OAK ST IN MT CARMEL TO EDWARDS CO LINE Miles = 12.32	DESIGNED OVERLAY	\$7,890,000	WABASH	1	2021-2025
		REHABILITATION - PAVEMENTS				
				Roadway Information		
				<u>Miles</u> <u>AADT</u> <u>Truck Pct</u> <u>NHS</u>		
				12.32 2,434 14.1 Y		
ILL 1	WABASH CO LINE TO WHITE CO LINE Miles = 3.82	DESIGNED OVERLAY BRIDGE DECK REPAIRS BRIDGE JOINT REPLACE/REPAIR	\$2,820,000	EDWARDS	1	2020
		REHABILITATION - PAVEMENTS				
				Roadway Information		
				<u>Miles</u> <u>AADT</u> <u>Truck Pct</u> <u>NHS</u>		
				3.82 3,391 18.2 Y		
ILL 15	MILLER CREEK 1 MI W OF SIMS RD	BRIDGE REPLACEMENT	\$1,320,000	WAYNE	2	2021-2025
		RECONSTRUCTION - BRIDGES				
				Structure Information		
				<u>Str Number</u> <u>AADT</u> <u>Truck Pct</u> <u>NHS</u>		
				0960005 3,050 7 Y		

**FY 2020-2025 Rebuild Illinois
Highway Improvement Program
District 7
State Highways**

Route / Street	Location	Improvements	Est. Cost	County	MYP Years	
		TAMP Category			Past	Current
ILL 15	STREAM 4 MI E OF SIMS	BRIDGE REPLACEMENT	\$1,280,000	WAYNE	1	2021-2025
		RECONSTRUCTION - BRIDGES		Structure Information <u>Str Number</u> <u>AADT</u> <u>Truck Pct</u> <u>NHS</u> 0962000 3,200 7 Y		
ILL 15	JEFFERSON CO LINE TO 0.3 MI W OF US 45 W OF FAIRFIELD Miles = 17.43	DESIGNED OVERLAY ADA IMPROVEMENTS	\$12,260,000	WAYNE	1	2021-2025
		REHABILITATION - PAVEMENTS		Roadway Information <u>Miles</u> <u>AADT</u> <u>Truck Pct</u> <u>NHS</u> 17.43 3,397 7.6 Y		
ILL 15	POND CREEK 1.5 MI E OF FAIRFIELD	BRIDGE SUPERSTRUCTURE	\$1,350,000	WAYNE	2	2021-2025
		REHABILITATION - BRIDGES		Structure Information <u>Str Number</u> <u>AADT</u> <u>Truck Pct</u> <u>NHS</u> 0960064 4,200 9 Y		
ILL 15	LITTLE WABASH RIVER 4.5 MI W OF EDWARDS CO LINE	BRIDGE REPLACEMENT	\$6,000,000	WAYNE	1	2021-2025
		RECONSTRUCTION - BRIDGES		Structure Information <u>Str Number</u> <u>AADT</u> <u>Truck Pct</u> <u>NHS</u> 0960010 2,800 6 Y		
ILL 15	E 9TH ST IN FAIRFIELD TO EDWARDS CO LINE Miles = 11.22	DESIGNED OVERLAY	\$7,290,000	WAYNE	2	2021-2025
		REHABILITATION - PAVEMENTS		Roadway Information <u>Miles</u> <u>AADT</u> <u>Truck Pct</u> <u>NHS</u> 11.22 3,230 7.4 Y		

**FY 2020-2025 Rebuild Illinois
Highway Improvement Program
District 7
State Highways**

Route / Street	Location	Improvements	Est. Cost	County	MYP Years	
		TAMP Category			Past	Current
ILL 15	STREAMS 1.8, 2, & 2.2 MI E OF E 9TH ST IN FAIRFIELD	CULVERT REPLACEMENT	\$390,000	WAYNE	1	2021-2025
		MISCELLANEOUS IMPROVEMENTS				
ILL 15	STREAM 0.2 MI E OF BELMONT JCT	BRIDGE REPLACEMENT	\$1,010,000	WABASH	1	2021-2025
		RECONSTRUCTION - BRIDGES				
				Structure Information <u>Str Number</u> <u>AADT</u> <u>Truck Pct</u> <u>NHS</u> 0930010 2,750 5 Y		
ILL 15 ILL 1	0.1 MI W OF W 7TH ST TO CHERRY ST IN MT CARMEL Miles = 1.64	DESIGNED OVERLAY ADA IMPROVEMENTS	\$1,750,000	WABASH	2	2021-2025
		REHABILITATION - PAVEMENTS				
				Roadway Information <u>Miles</u> <u>AADT</u> <u>Truck Pct</u> <u>NHS</u> 1.27 7,317 4.7 Y 0.37 7,657 3.4 Y		
ILL 15	WABASH RIVER AT MT CARMEL	BRIDGE DECK OVERLAY	\$1,200,000	WABASH	1	2021-2025
	ILLINOIS LEAD AGENCY; INDIANA AND ILLINOIS WILL SHARE COST EQUALLY.	PRESERVATION - BRIDGES				
ILL 16 ILL 128	CHRISTIAN CO LINE TO SHELBY CO AIRPORT RD Miles = 10.46	DESIGNED OVERLAY	\$7,370,000	SHELBY	1	2021-2025
		REHABILITATION - PAVEMENTS				
				Roadway Information <u>Miles</u> <u>AADT</u> <u>Truck Pct</u> <u>NHS</u> 10.46 4,862 12.2 Y		

**FY 2020-2025 Rebuild Illinois
Highway Improvement Program
District 7
State Highways**

Route / Street	Location	Improvements	Est. Cost	County	MYP Years	
		TAMP Category			Past	Current
ILL 16	RICHLAND CREEK 2.3 MI W OF ILL 32	BRIDGE SUPERSTRUCTURE	\$1,190,000	SHELBY	8	2020
		REHABILITATION - BRIDGES		Structure Information <u>Str Number</u> <u>AADT</u> <u>Truck Pct</u> <u>NHS</u> 0870024 4,150 10 Y		
ILL 16	US 45 (S) IN MATTOON TO 0.1 MI E OF SWORDS DR Miles = 2.56	DESIGNED OVERLAY ADA IMPROVEMENTS	\$3,390,000	COLES	3	2021-2025
		REHABILITATION - PAVEMENTS				
Roadway Information <u>Miles</u> <u>AADT</u> <u>Truck Pct</u> <u>NHS</u> 2.56 14,898 3.3 Y						
ILL 16	US 45 (S) IN MATTOON TO 0.1 MI E OF SWORDS DR	LAND ACQUISITION	\$150,000	COLES	2	2021-2025
		REHABILITATION - PAVEMENTS				
ILL 16	W OF LERNA RD TO 0.2 MI W OF DOUGLAS DR IN CHARLESTON Miles = 6.21	DESIGNED OVERLAY	\$9,100,000	COLES	1	2020
		REHABILITATION - PAVEMENTS				
Roadway Information <u>Miles</u> <u>AADT</u> <u>Truck Pct</u> <u>NHS</u> 6.21 15,203 4.8 Y						
ILL 16	0.2 MI W OF DOUGLAS DR IN CHARLESTON TO 0.4 MI E OF MADISON ST Miles = 4.30	STANDARD OVERLAY ADA IMPROVEMENTS	\$3,520,000	COLES	4	2020
		REHABILITATION - PAVEMENTS				
Roadway Information <u>Miles</u> <u>AADT</u> <u>Truck Pct</u> <u>NHS</u> 1.96 18,027 3.7 Y 2.34 5,883 6.1 N						

**FY 2020-2025 Rebuild Illinois
Highway Improvement Program
District 7
State Highways**

Route / Street	Location	Improvements	Est. Cost	County	MYP Years	
		TAMP Category			Past	Current
ILL 16	DOUGLAS DR TO HAWTHORNE DR IN CHARLESTON	TRAF SIGNAL MODERNIZATION TRAF SIGNAL REPLACEMENT SAFETY IMPROVEMENTS <div>MISCELLANEOUS IMPROVEMENTS</div>	\$1,800,000	COLES	2	2020
ILL 16	POLE CAT CREEK 1.5 MI E OF ASHMORE	BRIDGE REPLACEMENT <div>RECONSTRUCTION - BRIDGES</div>	\$2,000,000	COLES	1	2021-2025
				Structure Information <div> <div>Str Number</div> <div>AADT</div> <div>Truck Pct</div> <div>NHS</div> </div> 0150021 3,150 9 N		
ILL 32 SPRINGFIELD RD	US 36 TO W OF N ALLEN AVE IN LOVINGTON Miles = 7.48 <i>PRESERVATION PROJECT</i>	CAPE SEAL <div>PRESERVATION - PAVEMENTS</div>	\$780,000	MOULTRIE	1	2020
ILL 32	ILL 121 TO 1200N IN SULLIVAN Miles = 1.52	DESIGNED OVERLAY ADA IMPROVEMENTS <div>REHABILITATION - PAVEMENTS</div>	\$1,700,000	MOULTRIE	1	2021-2025
Roadway Information <div> <div>Miles</div> <div>AADT</div> <div>Truck Pct</div> <div>NHS</div> </div> 1.52 7,736 12.6 N						
ILL 32	0.1 MI N OF SLAUGHTER HOUSE RD (950N) TO SHELBY CO LINE Miles = 3.60	DESIGNED OVERLAY <div>REHABILITATION - PAVEMENTS</div>	\$2,240,000	MOULTRIE	1	2021-2025
Roadway Information <div> <div>Miles</div> <div>AADT</div> <div>Truck Pct</div> <div>NHS</div> </div> 3.60 3,418 16.8 N						

**FY 2020-2025 Rebuild Illinois
Highway Improvement Program
District 7
State Highways**

Route / Street	Location	Improvements	Est. Cost	County	MYP Years	
		TAMP Category			Past	Current
ILL 32	ILL 16 TO EFFINGHAM CO LINE Miles = 13.00 PRESERVATION PROJECT	CAPE SEAL PATCHING PRESERVATION - PAVEMENTS	\$1,880,000	SHELBY	1	2020
ILL 32	SHELBY CO LINE TO ILL 33	LAND ACQUISITION REHABILITATION - PAVEMENTS	\$50,000	EFFINGHAM	1	2021-2025
ILL 32	STREAMS AT 0.5, 3 & 3.4 MI S OF SHELBY CO LINE	CULVERT REPAIR CULVERT REPLACEMENT MISCELLANEOUS IMPROVEMENTS	\$230,000	EFFINGHAM	2	2021-2025
ILL 32	SHELBY CO LINE TO ILL 33 Miles = 3.68	DESIGNED OVERLAY REHABILITATION - PAVEMENTS	\$2,970,000	EFFINGHAM	1	2021-2025
Roadway Information						
Miles	AADT	Truck Pct	NHS			
3.68	4,512	14.2	N			
ILL 33	STREAM 1 MI E OF BEECHER CITY	CULVERT REPLACEMENT RECONSTRUCTION - BRIDGES	\$710,000	EFFINGHAM	1	2021-2025
				Structure Information		
				Str Number	AADT	Truck Pct NHS
				0252012	3,250	8 N

**FY 2020-2025 Rebuild Illinois
Highway Improvement Program
District 7
State Highways**

Route / Street	Location	Improvements	Est. Cost	County	MYP Years	
		TAMP Category			Past	Current
ILL 33	ILL 130 TO ILL 49 Miles = 6.58	DESIGNED OVERLAY	\$3,500,000	JASPER	1	2020
Roadway Information		REHABILITATION - PAVEMENTS				
<u>Miles</u>	<u>AADT</u>	<u>Truck Pct</u>	<u>NHS</u>			
6.47	2,850	12.3	N			
0.11	1,550	12.9	N			
ILL 33	0.2 MI E OF N GLENDALE RD TO PARK FOREST DR IN ROBINSON Miles = 0.80	DESIGNED OVERLAY	\$870,000	CRAWFORD	1	2021-2025
Roadway Information		REHABILITATION - PAVEMENTS				
<u>Miles</u>	<u>AADT</u>	<u>Truck Pct</u>	<u>NHS</u>			
0.80	9,557	12.4	N			
ILL 37	STREAM 0.1 MI NE OF IOWA ST NE OF EDGEWOOD	CULVERT REPLACEMENT	\$400,000	EFFINGHAM	1	2021-2025
		MISCELLANEOUS IMPROVEMENTS				
ILL 48	MOSQUITO CREEK 1.5 MI NE OF BLUE MOUND	BRIDGE REPLACEMENT	\$1,100,000	MACON	4	2021-2025
		RECONSTRUCTION - BRIDGES				
		Structure Information		<u>Str Number</u>	<u>AADT</u>	<u>Truck Pct</u> <u>NHS</u>
				0580029	5,650	12 N
ILL 48	0.5 MI N OF US 51 TO CHRISTIAN CO LINE Miles = 10.93	DESIGNED OVERLAY ADA IMPROVEMENTS	\$9,050,000	MACON	1	2021-2025
Roadway Information		REHABILITATION - PAVEMENTS				
<u>Miles</u>	<u>AADT</u>	<u>Truck Pct</u>	<u>NHS</u>			
0.62	5,192	10.8	Y			
10.31	5,553	11.7	N			

**FY 2020-2025 Rebuild Illinois
Highway Improvement Program
District 7
State Highways**

Route / Street	Location	Improvements	Est. Cost	County	MYP Years	
		TAMP Category			Past	Current
ILL 48	STREAMS 0.9 & 8.6 MI NW OF CHRISTIAN CO LINE	CULVERT REPLACEMENT	\$60,000	MACON	1	2021-2025
		MISCELLANEOUS IMPROVEMENTS				
ILL 49	COLES CO LINE TO 0.3 MI N OF I-70 Miles = 10.73	DESIGNED OVERLAY	\$6,930,000	CLARK	1	2021-2025
		REHABILITATION - PAVEMENTS				
Roadway Information						
<u>Miles</u>	<u>AADT</u>	<u>Truck Pct</u>	<u>NHS</u>			
10.73	1,849	18.8	N			
ILL 49	TYLER AVE IN CASEY TO CUMBERLAND CO LINE Miles = 7.00	STANDARD OVERLAY PATCHING	\$2,620,000	CLARK	1	2020
		PRESERVATION - PAVEMENTS				
Roadway Information						
<u>Miles</u>	<u>AADT</u>	<u>Truck Pct</u>	<u>NHS</u>			
7.00	1,524	24.0	N			
ILL 49	CUMBERLAND CO LINE TO MAIN ST IN WILLOW HILL Miles = 12.27	STANDARD OVERLAY	\$5,850,000	JASPER	4	2020
		REHABILITATION - PAVEMENTS				
Roadway Information						
<u>Miles</u>	<u>AADT</u>	<u>Truck Pct</u>	<u>NHS</u>			
11.27	849	13.3	N			
1.00	1,425	11.9	N			
ILL 105	AT 24TH ST	INTERSECTION IMPROVEMENT	\$3,000,000	MACON	2	2021-2025
		MISCELLANEOUS IMPROVEMENTS				

**FY 2020-2025 Rebuild Illinois
Highway Improvement Program
District 7
State Highways**

Route / Street	Location	Improvements	Est. Cost	County	MYP Years	
		TAMP Category			Past	Current
ILL 105	AT 24TH ST	LAND ACQUISITION	\$750,000	MACON	1	2021-2025
		MISCELLANEOUS IMPROVEMENTS				
ILL 105	AT 24TH ST	UTILITY ADJUSTMENT	\$1,500,000	MACON	1	2021-2025
		MISCELLANEOUS IMPROVEMENTS				
ILL 105	WILLIAM ST BRIDGE (LAKE DECATUR) IN DECATUR	BRIDGE SUPERSTRUCTURE	\$9,210,000	MACON	3	2021-2025
	ILLINOIS SPECIAL BRIDGE PROGRAM PROJECT.	REHABILITATION - BRIDGES				
				Structure Information		
				<u>Str Number</u> <u>AADT</u> <u>Truck Pct</u> <u>NHS</u>		
				0580048 5,400 11 N		
				0580047 5,400 11 N		
ILL 105	LONG CREEK 2.5 MI W OF PIATT CO LINE	BRIDGE REPLACEMENT	\$970,000	MACON	13	2021-2025
		RECONSTRUCTION - BRIDGES				
				Structure Information		
				<u>Str Number</u> <u>AADT</u> <u>Truck Pct</u> <u>NHS</u>		
				0580044 2,450 20 N		
ILL 105	0.3 MI E OF BENDER DR TO PIATT CO LINE Miles = 6.06	STANDARD OVERLAY	\$3,830,000	MACON	1	2021-2025
		REHABILITATION - PAVEMENTS				
				Roadway Information		
				<u>Miles</u> <u>AADT</u> <u>Truck Pct</u> <u>NHS</u>		
				1.01 3,425 18.0 N		
				5.05 2,761 18.6 N		

**FY 2020-2025 Rebuild Illinois
Highway Improvement Program
District 7
State Highways**

Route / Street	Location	Improvements	Est. Cost	County	MYP Years	
		TAMP Category			Past	Current
ILL 121	CREEK 0.5 MI W OF HEMAN	BRIDGE REPLACEMENT	\$1,040,000	MACON	1	2021-2025
		RECONSTRUCTION - BRIDGES		Structure Information <u>Str Number</u> <u>AADT</u> <u>Truck Pct</u> <u>NHS</u> 0580040 3,900 23 Y		
ILL 121	0.6 MI NW OF I-72 TO UNIVERSITY AVE IN DECATUR Miles = 2.72	DESIGNED OVERLAY ADA IMPROVEMENTS	\$3,710,000	MACON	5	2021-2025
		REHABILITATION - PAVEMENTS		Roadway Information <u>Miles</u> <u>AADT</u> <u>Truck Pct</u> <u>NHS</u> 2.72 7,330 12.5 Y		
ILL 121 US 36	OVER LAKE SHORE DR IN DECATUR	BRIDGE REPLACEMENT	\$1,690,000	MACON	2	2021-2025
		RECONSTRUCTION - BRIDGES		Structure Information <u>Str Number</u> <u>AADT</u> <u>Truck Pct</u> <u>NHS</u> 0580019 21,300 5 Y		
ILL 121 US 36	LAKE DECATUR	BRIDGE REPLACEMENT	\$12,300,000	MACON	1	2021-2025
		RECONSTRUCTION - BRIDGES		Structure Information <u>Str Number</u> <u>AADT</u> <u>Truck Pct</u> <u>NHS</u> 0580020 21,300 5 Y		
ILL 121	US 36 TO SCL OF MT ZION Miles = 4.15	DESIGNED OVERLAY ADA IMPROVEMENTS	\$7,140,000	MACON	4	2021-2025
		REHABILITATION - PAVEMENTS		Roadway Information <u>Miles</u> <u>AADT</u> <u>Truck Pct</u> <u>NHS</u> 4.15 12,041 8.1 Y		

**FY 2020-2025 Rebuild Illinois
Highway Improvement Program
District 7
State Highways**

Route / Street	Location	Improvements	Est. Cost	County	MYP Years	
		TAMP Category			Past	Current
ILL 121	WEST OKAW RIVER SE OF BETHANY	BRIDGE NEW DECK BRIDGE REHABILITATION	\$3,950,000	MOULTRIE	1	2021-2025
		REHABILITATION - BRIDGES		Structure Information <u>Str Number</u> <u>AADT</u> <u>Truck Pct</u> <u>NHS</u> 0700002 5,200 14 Y		
ILL 121	0.7 MI SE OF DALTON CITY TO ILL 32 AT WCL OF SULLIVAN Miles = 11.27	DESIGNED OVERLAY ADA IMPROVEMENTS	\$8,510,000	MOULTRIE	1	2021-2025
		REHABILITATION - PAVEMENTS				
Roadway Information						
<u>Miles</u>	<u>AADT</u>	<u>Truck Pct</u>	<u>NHS</u>			
11.27	5,159	10.7	Y			
ILL 121	WEST OKAW RIVER SE OF BETHANY	BRIDGE JOINT REPLACE/REPAIR BRIDGE DECK OVERLAY BRIDGE DECK REPAIRS	\$380,000	MOULTRIE	1	2021-2025
		PRESERVATION - BRIDGES				
ILL 121 ILL 32	ILL 32 AT WCL OF SULLIVAN TO ECL OF SULLIVAN Miles = 2.42	DESIGNED OVERLAY ADA IMPROVEMENTS	\$1,870,000	MOULTRIE	1	2021-2025
		REHABILITATION - PAVEMENTS				
Roadway Information						
<u>Miles</u>	<u>AADT</u>	<u>Truck Pct</u>	<u>NHS</u>			
2.42	7,832	9.3	Y			
ILL 121	ECL OF SULLIVAN TO 0.2 MI W OF 300E IN MATTOON Miles = 13.24	STANDARD OVERLAY	\$6,880,000	MOULTRIE COLES	12	2020
		REHABILITATION - PAVEMENTS				
Roadway Information						
<u>Miles</u>	<u>AADT</u>	<u>Truck Pct</u>	<u>NHS</u>			
3.40	4,405	6.8	Y			
9.84	4,710	11.2	Y			

**FY 2020-2025 Rebuild Illinois
Highway Improvement Program
District 7
State Highways**

Route / Street	Location	Improvements	Est. Cost	County	MYP Years	
		TAMP Category			Past	Current
ILL 121	0.2 MI W OF 300E TO N 20TH ST IN MATTOON Miles = 2.24	STANDARD OVERLAY ADA IMPROVEMENTS	\$1,730,000	COLES	6	2020
Roadway Information		REHABILITATION - PAVEMENTS				
Miles	AADT		Truck Pct	NHS		
2.24	7,956		6.4	Y		
ILL 121	MILLER CREEK 1.5 MI S OF US 45	BRIDGE REPLACEMENT	\$620,000	CUMBERLAND	1	2021-2025
		MISCELLANEOUS IMPROVEMENTS				
ILL 121	LONG POINT BRANCH 1.3 MI E OF MONTROSE RD	BRIDGE REPLACEMENT	\$1,040,000	CUMBERLAND	8	2020
		RECONSTRUCTION - BRIDGES				
			Structure Information			
			Str Number	AADT	Truck Pct	NHS
			0180028	1,450	17	N
ILL 121	0.1 MI W OF JEFFERSON ST TO ILL 130 IN GREENUP Miles = 0.89	DESIGNED OVERLAY ADA IMPROVEMENTS	\$1,050,000	CUMBERLAND	1	2021-2025
Roadway Information		REHABILITATION - PAVEMENTS				
Miles	AADT		Truck Pct	NHS		
0.89	3,929		8.3	N		
ILL 128	CREEK 3.1 MI S OF DALTON CITY	BRIDGE SUPERSTRUCTURE	\$370,000	MOULTRIE MACON	4	2021-2025
		REHABILITATION - BRIDGES				
			Structure Information			
			Str Number	AADT	Truck Pct	NHS
			0700038	2,400	16	N

**FY 2020-2025 Rebuild Illinois
Highway Improvement Program
District 7
State Highways**

Route / Street	Location	Improvements	Est. Cost	County	MYP Years	
		TAMP Category			Past	Current
ILL 128	0.3 MI S OF ILL 121 IN DALTON CITY TO BETHANY BLACKTOP Miles = 6.34	DESIGNED OVERLAY	\$5,300,000	MOULTRIE	1	2020
Roadway Information		REHABILITATION - PAVEMENTS				
Miles	AADT	Truck Pct	NHS			
6.34	2,422	16.4	N			
ILL 128	WILBORN CREEK 1.3 MI S OF BETHANY RD	BRIDGE SUPERSTRUCTURE	\$920,000	MOULTRIE	7	2021-2025
		REHABILITATION - BRIDGES				
		Structure Information				
		Str Number	AADT	Truck Pct	NHS	
		0700036	2,600	19	N	
ILL 128	BETHANY BLACKTOP TO FINDLAY RD Miles = 7.01	DESIGNED OVERLAY	\$6,210,000	MOULTRIE SHELBY	1	2021-2025
Roadway Information		REHABILITATION - PAVEMENTS				
Miles	AADT	Truck Pct	NHS			
2.99	2,600	19.0	N			
4.02	2,600	19.0	N			
ILL 128	FINDLAY RD TO 0.2 MI N OF N 6TH ST IN SHELBYVILLE Miles = 7.34	DESIGNED OVERLAY	\$5,310,000	SHELBY	1	2021-2025
Roadway Information		REHABILITATION - PAVEMENTS				
Miles	AADT	Truck Pct	NHS			
7.34	3,599	12.0	N			
ILL 128	STREAMS 2.2 & 2.8 MI S OF FINDLAY RD	CULVERT REPLACEMENT	\$270,000	SHELBY	1	2021-2025
		MISCELLANEOUS IMPROVEMENTS				

**FY 2020-2025 Rebuild Illinois
Highway Improvement Program
District 7
State Highways**

Route / Street	Location	Improvements	Est. Cost	County	MYP Years	
		TAMP Category			Past	Current
ILL 128	STREAM 2 MI N OF COWDEN	BRIDGE REPLACEMENT	\$830,000	SHELBY	5	2021-2025
		RECONSTRUCTION - BRIDGES		Structure Information <u>Str Number</u> <u>AADT</u> <u>Truck Pct</u> <u>NHS</u> 0870015 2,850 16 N		
ILL 128	LITTLE MOCCASIN CREEK 3.3 MI S OF ILL 33	BRIDGE REPLACEMENT	\$1,060,000	EFFINGHAM	6	2021-2025
		RECONSTRUCTION - BRIDGES		Structure Information <u>Str Number</u> <u>AADT</u> <u>Truck Pct</u> <u>NHS</u> 0250044 1,050 17 N		
ILL 128	BIG MOCCASIN CREEK 4.3 MI S OF ILL 33	BRIDGE REPLACEMENT	\$1,390,000	EFFINGHAM	4	2021-2025
		RECONSTRUCTION - BRIDGES		Structure Information <u>Str Number</u> <u>AADT</u> <u>Truck Pct</u> <u>NHS</u> 0250065 1,050 17 N		
ILL 130	DOUGLAS CO LINE TO FAIRGRANGE RD Miles = 5.04	DESIGNED OVERLAY	\$3,600,000	COLES	1	2020
		REHABILITATION - PAVEMENTS		Roadway Information <u>Miles</u> <u>AADT</u> <u>Truck Pct</u> <u>NHS</u> 5.04 2,180 13.2 N		
ILL 130	MADISON AVE TO 1.8 MI S OF ILL 16 IN CHARLESTON Miles = 2.73	DESIGNED OVERLAY ADA IMPROVEMENTS	\$2,650,000	COLES	1	2021-2025
		REHABILITATION - PAVEMENTS		Roadway Information <u>Miles</u> <u>AADT</u> <u>Truck Pct</u> <u>NHS</u> 0.91 8,313 6.1 N 1.82 7,232 9.4 N		

**FY 2020-2025 Rebuild Illinois
Highway Improvement Program
District 7
State Highways**

Route / Street	Location	Improvements	Est. Cost	County	MYP Years	
		TAMP Category			Past	Current
ILL 130 ILL 33	AT EMBARRAS RIVER NCL OF NEWTON	BRIDGE SUPERSTRUCTURE	\$12,260,000	JASPER	1	2021-2025
		REHABILITATION - BRIDGES		Structure Information <u>Str Number</u> <u>AADT</u> <u>Truck Pct</u> <u>NHS</u> 0400016 5,600 15 N		
ILL 130	EDWARDS ST IN NEWTON TO RICHLAND CO LINE Miles = 10.26	DESIGNED OVERLAY	\$6,950,000	JASPER	1	2021-2025
		REHABILITATION - PAVEMENTS		Roadway Information <u>Miles</u> <u>AADT</u> <u>Truck Pct</u> <u>NHS</u> 10.26 4,180 31.6 N		
ILL 130	AT EAST FORK FOX RIVER 6 MI S OF JASPER CO LINE	BRIDGE SUPERSTRUCTURE	\$1,430,000	RICHLAND	1	2021-2025
		REHABILITATION - BRIDGES		Structure Information <u>Str Number</u> <u>AADT</u> <u>Truck Pct</u> <u>NHS</u> 0800009 5,900 28 N		
ILL 130 ILL 250	S OF W NORTH ST TO S OF US 50 IN OLNEY Miles = 0.86	DESIGNED OVERLAY	\$850,000	RICHLAND	1	2021-2025
		REHABILITATION - PAVEMENTS		Roadway Information <u>Miles</u> <u>AADT</u> <u>Truck Pct</u> <u>NHS</u> 0.86 7,710 16.8 N		
ILL 130 ILL 15	PINE ST TO SOUTHERN RR IN ALBION Miles = 1.12	DESIGNED OVERLAY ADA IMPROVEMENTS	\$800,000	EDWARDS	1	2021-2025
		REHABILITATION - PAVEMENTS		Roadway Information <u>Miles</u> <u>AADT</u> <u>Truck Pct</u> <u>NHS</u> 0.21 5,000 15.2 N 0.10 6,400 12.2 Y 0.81 4,650 18.8 N		

**FY 2020-2025 Rebuild Illinois
Highway Improvement Program
District 7
State Highways**

Route / Street		Location	Improvements	Est. Cost	County	MYP Years		
			TAMP Category			Past	Current	
ILL 133	DOUGLAS CO LINE TO EDGAR CO LINE Miles = 5.33		DESIGNED OVERLAY ADA IMPROVEMENTS	\$3,210,000	COLES	1	2021-2025	
Roadway Information			REHABILITATION - PAVEMENTS					
Miles	AADT	Truck Pct	NHS					
5.33	2,346	20.6	N					
ILL 185	MONTGOMERY CO LINE TO US 40 IN VANDALIA Miles = 8.86		DESIGNED OVERLAY	\$6,000,000	FAYETTE	1	2021-2025	
Roadway Information			REHABILITATION - PAVEMENTS					
Miles	AADT	Truck Pct	NHS					
8.86	3,064	12.3	Y					
ILL 185	LONE GROVE BRANCH 0.5 MI N OF ST PETER		BRIDGE REPLACEMENT	\$860,000	FAYETTE	1	2021-2025	
			RECONSTRUCTION - BRIDGES					
			Structure Information		Str Number	AADT	Truck Pct	NHS
					0260067	1,200	18	N
ILL 185	LONE GROVE BRANCH 1 MI E OF ST PETER		BRIDGE REPLACEMENT	\$800,000	FAYETTE	4	2021-2025	
			RECONSTRUCTION - BRIDGES					
			Structure Information		Str Number	AADT	Truck Pct	NHS
					0260068	1,400	20	N
ILL 242	S OF SECTION LINE RD IN WAYNE CITY TO 0.2 MI N OF I-64 Miles = 5.93		PATCHING CAPE SEAL	\$800,000	WAYNE	1	2020	
			PRESERVATION - PAVEMENTS					

**FY 2020-2025 Rebuild Illinois
Highway Improvement Program
District 7
State Highways**

Route / Street	Location	Improvements	Est. Cost	County	MYP Years									
		TAMP Category			Past	Current								
ILL 250	US 50 AT SUMNER TO STREAM 0.7 MI W OF BRIDGEPORT RD Miles = 5.98	DESIGNED OVERLAY	\$3,490,000	LAWRENCE	1	2020								
Roadway Information <table><tr><td>Miles</td><td>AADT</td><td>Truck Pct</td><td>NHS</td></tr><tr><td>5.98</td><td>1,879</td><td>13.6</td><td>N</td></tr></table>		Miles	AADT	Truck Pct	NHS	5.98	1,879	13.6	N	REHABILITATION - PAVEMENTS				
		Miles	AADT	Truck Pct	NHS									
		5.98	1,879	13.6	N									
1100N	STREAM 0.2 MI W OF BRIDGEPORT RD	BRIDGE REPLACEMENT	\$600,000	LAWRENCE	5	2021-2025								
		RECONSTRUCTION - BRIDGES												
		Structure Information												
		Str Number	AADT	Truck Pct	NHS									
		0510060	325	12	N									
900 N	RILEY CREEK 3 MI W OF CHARLESTON	BRIDGE REPLACEMENT	\$1,690,000	COLES	4	2021-2025								
		RECONSTRUCTION - BRIDGES												
		Structure Information												
		Str Number	AADT	Truck Pct	NHS									
		0150068	3,200	8	N									
BROWNS LOOP	STREAM IN BROWNS	BRIDGE REPLACEMENT	\$1,600,000	EDWARDS	1	2021-2025								
		RECONSTRUCTION - BRIDGES												
		Structure Information												
		Str Number	AADT	Truck Pct	NHS									
		0240006	750	13	N									
BRUCE / FINDLAY RD	WHITLEY CREEK 1 MI & 1.5 MI E OF ILL 32	BRIDGE SUPERSTRUCTURE	\$3,840,000	MOULTRIE	3	2021-2025								
		REHABILITATION - BRIDGES												
		Structure Information												
		Str Number	AADT	Truck Pct	NHS									
		0700030	1,650	9	N									

**FY 2020-2025 Rebuild Illinois
Highway Improvement Program
District 7
State Highways**

Route / Street		Location	Improvements	Est. Cost	County	MYP Years	
			TAMP Category			Past	Current
BRUCE / FINDLAY RD		4.3 MI E OF ILL 32 TO 1.5 MI W OF ILL 121 Miles = 1.63	DESIGNED OVERLAY	\$950,000	MOULTRIE	1	2021-2025
Roadway Information			REHABILITATION - PAVEMENTS				
Miles	AADT	Truck Pct	NHS				
1.63	1,548	12.9	N				
CH	31	LITTLE WABASH RIVER 0.8 MI S OF PARADISE RD	BRIDGE SUPERSTRUCTURE	\$1,140,000	COLES	1	2021-2025
			REHABILITATION - BRIDGES				
			Structure Information				
				Str Number	AADT	Truck Pct	NHS
				0150034	1,250	8	N
DIETERICH BLACKTOP		ILL 33 IN DIETERICH TO 3.5 MI S Miles = 3.48	DESIGNED OVERLAY ADA IMPROVEMENTS	\$2,280,000	EFFINGHAM	1	2021-2025
Roadway Information			REHABILITATION - PAVEMENTS				
Miles	AADT	Truck Pct	NHS				
3.48	2,039	16.5	N				
DIETERICH BLACKTOP		DIETERICH CREEK 0.5 MI S OF ILL 33	BRIDGE JOINT REPLACE/REPAIR	\$390,000	EFFINGHAM	1	2021-2025
			MAINTENANCE - BRIDGES				
DIETERICH BLACKTOP		LITTLE WABASH RIVER OVERFLOW 0.8 MI N OF CLAY CITY	BRIDGE JOINT REPLACE/REPAIR	\$620,000	CLAY	1	2021-2025
			PRESERVATION - BRIDGES				

**FY 2020-2025 Rebuild Illinois
Highway Improvement Program
District 7
State Highways**

Route / Street	Location	Improvements	Est. Cost	County	MYP Years	
		TAMP Category			Past	Current
DIETERICH BLACKTOP	3 MI S OF DIETERICH TO 2 MI N OF EFFINGHAM CO LINE Miles = 4.80	DESIGNED OVERLAY	\$3,260,000	EFFINGHAM	1	2021-2025
Roadway Information		REHABILITATION - PAVEMENTS				
Miles	AADT	Truck Pct	NHS			
4.80	1,582	17.3	N			
DIETERICH BLACKTOP	2 MI N OF EFFINGHAM CO LINE TO S OF BIBLE GROVE RD Miles = 5.43	DESIGNED OVERLAY	\$2,390,000	EFFINGHAM CLAY	3	2020
Roadway Information		REHABILITATION - PAVEMENTS				
Miles	AADT	Truck Pct	NHS			
3.33	1,158	29.1	N			
2.10	1,351	20.7	N			
DIETERICH BLACKTOP	LITTLE MUDDY OVERFLOW 3.5 MI N OF CLAY CITY	BRIDGE REPLACEMENT	\$2,480,000	CLAY	1	2021-2025
		RECONSTRUCTION - BRIDGES		Structure Information		
				Str Number	AADT	Truck Pct NHS
				0130017	1,550	30 N
DIETERICH BLACKTOP	LITTLE WABASH RIVER 1.5 MI N OF CLAY CITY	BRIDGE REPLACEMENT	\$4,400,000	CLAY	1	2021-2025
		RECONSTRUCTION - BRIDGES		Structure Information		
				Str Number	AADT	Truck Pct NHS
				0130019	1,800	20 N
DIETERICH BLACKTOP	ZION LN TO S 1ST ST IN CLAY CITY Miles = 12.49	CAPE SEAL	\$1,220,000	CLAY	2	2020
		PRESERVATION - PAVEMENTS				

**FY 2020-2025 Rebuild Illinois
Highway Improvement Program
District 7
State Highways**

Route / Street	Location	Improvements	Est. Cost	County	MYP Years	
		TAMP Category			Past	Current
DIETERICH BLACKTOP	N OF S 1ST ST IN CLAY CITY TO US 50 Miles = 0.74	DESIGNED OVERLAY ADA IMPROVEMENTS	\$610,000	CLAY	1	2021-2025
Roadway Information		REHABILITATION - PAVEMENTS				
<u>Miles</u>	<u>AADT</u>	<u>Truck Pct</u>	<u>NHS</u>			
0.74	2,837	15.4	N			
FR RD 505	STREAM 1.1 MI W OF BRIDGEPORT RD	CULVERT REPLACEMENT	\$200,000	LAWRENCE	1	2021-2025
		MISCELLANEOUS IMPROVEMENTS				
KINMUNDY RD	MARION CO LINE TO US 45 IN LOUISVILLE Miles = 10.17	DESIGNED OVERLAY	\$5,960,000	CLAY	1	2021-2025
Roadway Information		REHABILITATION - PAVEMENTS				
<u>Miles</u>	<u>AADT</u>	<u>Truck Pct</u>	<u>NHS</u>			
10.17	1,096	28.3	N			
LAKE PARADISE RD	ILL 16 TO CUMBERLAND CO LINE Miles = 8.10	DESIGNED OVERLAY	\$4,970,000	COLES	1	2021-2025
Roadway Information		REHABILITATION - PAVEMENTS				
<u>Miles</u>	<u>AADT</u>	<u>Truck Pct</u>	<u>NHS</u>			
8.10	1,613	7.5	N			
LERNA RD	1.5 MI S OF ILL 16 TO CUMBERLAND CO LINE Miles = 10.47	DESIGNED OVERLAY ADA IMPROVEMENTS	\$6,110,000	COLES CUMBERLAND	2	2021-2025
Roadway Information		REHABILITATION - PAVEMENTS				
<u>Miles</u>	<u>AADT</u>	<u>Truck Pct</u>	<u>NHS</u>			
3.60	2,625	8.3	N			
0.98	2,150	6.5	N			
1.03	800	0.0	N			
4.30	1,815	7.7	N			
0.44	148	0.0	N			

**FY 2020-2025 Rebuild Illinois
Highway Improvement Program
District 7
State Highways**

Route / Street	Location	Improvements	Est. Cost	County	MYP Years	
		TAMP Category			Past	Current
MAIN ST	0.1 MI N OF ELDORADO ST IN HARRISTOWN TO N GLASGOW RD Miles = 2.26	DESIGNED OVERLAY	\$1,060,000	MACON	1	2021-2025
Roadway Information		REHABILITATION - PAVEMENTS				
<u>Miles</u>	<u>AADT</u>	<u>Truck Pct</u>	<u>NHS</u>			
2.26	804	6.7	N			
MONTROSE BLACKTOP	SPRING POINT CREEK 0.5 MI N OF EFFINGHAM CO LINE	BRIDGE SUPERSTRUCTURE	\$1,590,000	CUMBERLAND	7	2020
		REHABILITATION - BRIDGES				
		Structure Information		<u>Str Number</u>	<u>AADT</u>	<u>Truck Pct</u>
				0180057	2,200	21
				<u>NHS</u>		
				N		
MONTROSE BLACKTOP	STREAM 0.3 MI N OF EFFINGHAM CO LINE	CULVERT REPLACEMENT	\$690,000	CUMBERLAND	1	2021-2025
		RECONSTRUCTION - BRIDGES				
		Structure Information		<u>Str Number</u>	<u>AADT</u>	<u>Truck Pct</u>
				0182003	2,200	21
				<u>NHS</u>		
				N		
MONTROSE BLACKTOP	ILL 121 TO EFFINGHAM CO LINE Miles = 7.26	DESIGNED OVERLAY	\$4,190,000	CUMBERLAND	1	2021-2025
Roadway Information		REHABILITATION - PAVEMENTS				
<u>Miles</u>	<u>AADT</u>	<u>Truck Pct</u>	<u>NHS</u>			
7.26	2,233	19.2	N			
MONTROSE BLACKTOP	US 40 IN MONTROSE TO ILL 33 IN DIETERICH Miles = 7.13	DESIGNED OVERLAY	\$4,250,000	EFFINGHAM	1	2020
Roadway Information		REHABILITATION - PAVEMENTS				
<u>Miles</u>	<u>AADT</u>	<u>Truck Pct</u>	<u>NHS</u>			
7.13	2,302	23.2	N			

**FY 2020-2025 Rebuild Illinois
Highway Improvement Program
District 7
State Highways**

Route / Street	Location	Improvements	Est. Cost	County	MYP Years	
		TAMP Category			Past	Current
OLD ILL 140	STREAM E OF HAGARSTOWN	BRIDGE REPLACEMENT	\$670,000	FAYETTE	7	2021-2025
		RECONSTRUCTION - BRIDGES		Structure Information <u>Str Number</u> <u>AADT</u> <u>Truck Pct</u> <u>NHS</u> 0260058 900 6 N		
OLD ILL 15	STREAM 1 MI SW OF US 45 JCT	BRIDGE REPLACEMENT	\$670,000	WAYNE	6	2021-2025
		RECONSTRUCTION - BRIDGES		Structure Information <u>Str Number</u> <u>AADT</u> <u>Truck Pct</u> <u>NHS</u> 0960018 10 N/A N		
OLD US 36	SANGAMON CO LINE TO US 36 IN DECATUR Miles = 9.67	DESIGNED OVERLAY	\$7,790,000	MACON	1	2020
		REHABILITATION - PAVEMENTS		Roadway Information <u>Miles</u> <u>AADT</u> <u>Truck Pct</u> <u>NHS</u> 4.12 2,200 11.7 N 5.55 1,188 9.7 N		
OLD US 50	RACCOON CREEK 2.5 MI W OF US 45 (N) JCT	BRIDGE SUPERSTRUCTURE	\$1,000,000	CLAY	2	2021-2025
		REHABILITATION - BRIDGES		Structure Information <u>Str Number</u> <u>AADT</u> <u>Truck Pct</u> <u>NHS</u> 0130037 1,500 7 N		
OLD US 50	US 50 W OF XENIA TO 0.3 MI E OF LINCOLN RD Miles = 7.46	DESIGNED OVERLAY	\$3,320,000	CLAY	1	2020
		REHABILITATION - PAVEMENTS		Roadway Information <u>Miles</u> <u>AADT</u> <u>Truck Pct</u> <u>NHS</u> 7.46 1,404 7.3 N		

**FY 2020-2025 Rebuild Illinois
Highway Improvement Program
District 7
State Highways**

Route / Street	Location	Improvements	Est. Cost	County	MYP Years	
		TAMP Category			Past	Current
OLD US 51	LONG GROVE CREEK 0.5 MI N OF MOWEAQUA	BRIDGE REPLACEMENT	\$1,640,000	SHELBY	5	2021-2025
		RECONSTRUCTION - BRIDGES	Structure Information <u>Str Number</u> <u>AADT</u> <u>Truck Pct</u> <u>NHS</u> 0870001 1,350 5 N			
OLD US 51 BUS N MAIN ST N WATER ST	I-72 TO ILL 121 IN DECATUR Miles = 2.68	DESIGNED OVERLAY ADA IMPROVEMENTS	\$4,390,000	MACON	5	2021-2025
		REHABILITATION - PAVEMENTS	Roadway Information <u>Miles</u> <u>AADT</u> <u>Truck Pct</u> <u>NHS</u> 2.21 20,041 4.5 Y 0.47 11,100 4.5 Y			
OLD US 51 BUS N MAIN ST N WATER ST	SPRING CREEK 0.3 MI N OF PERSHING RD IN DECATUR	BRIDGE JOINT REPLACE/REPAIR	\$160,000	MACON	5	2021-2025
		PRESERVATION - BRIDGES				
OLD US 51 BUS N MAIN ST FRANKLIN ST N WATER ST	ILL 121 TO US 36 IN DECATUR Miles = 4.27	DESIGNED OVERLAY ADA IMPROVEMENTS	\$6,070,000	MACON	5	2021-2025
		REHABILITATION - PAVEMENTS	Roadway Information <u>Miles</u> <u>AADT</u> <u>Truck Pct</u> <u>NHS</u> 2.13 12,278 3.0 Y 2.14 12,180 4.2 Y			

**FY 2020-2025 Rebuild Illinois
Highway Improvement Program
District 7
State Highways**

Route / Street	Location	Improvements	Est. Cost	County	MYP Years	
		TAMP Category			Past	Current
OLD US 51 BUS N MAIN ST FRANKLIN ST N WATER ST	ILL 121 TO US 36 IN DECATUR	P.E. (ROW) P.E. SURVEYS (ROW)	\$300,000	MACON	1	2020
		REHABILITATION - PAVEMENTS				
OLD US 51 BUS N MAIN ST FRANKLIN ST N WATER ST	ILL 121 TO US 36 IN DECATUR	LAND ACQUISITION	\$450,000	MACON	2	2020
		REHABILITATION - PAVEMENTS				
OLD US 51 BUS ELWIN RD	CLEVELAND AVE IN DECATUR TO US 51 1.9 MI S OF ELWIN RD Miles = 6.08	DESIGNED OVERLAY	\$7,980,000	MACON	1	2021-2025
		REHABILITATION - PAVEMENTS				
Roadway Information						
Miles	AADT	Truck Pct	NHS			
5.86	8,300	8.1	Y			
0.22	8,800	3.5	Y			
OLD US 51 BUS	OVER ILL 105 IN DECATUR & US 51 2 MI S OF ELWIN	BRIDGE JOINT REPLACE/REPAIR BRIDGE DECK OVERLAY	\$1,110,000	MACON	1	2021-2025
		PRESERVATION - BRIDGES				

**FY 2020-2025 Rebuild Illinois
Highway Improvement Program
District 7
State Highways**

Route / Street	Location	Improvements	Est. Cost	County	MYP Years	
		TAMP Category			Past	Current
S 4TH STREET RD	S 4TH ST RD: UNIVERSITY DR IN CHARLESTON TO LINCOLN LOG CABIN RD; LINCOLN LOG CABIN RD: S 4TH ST RD TO 0.6 MI E & 100 N: TR 1200 E TO S 4TH ST RD Miles = 9.29	DESIGNED OVERLAY ADA IMPROVEMENTS	\$5,700,000	COLES	1	2021-2025
Roadway Information		REHABILITATION - PAVEMENTS				
<u>Miles</u>	<u>AADT</u>	<u>Truck Pct</u>	<u>NHS</u>			
0.56	2,650	3.8	N			
6.07	1,620	5.0	N			
0.58	50	0.0	N			
2.01	775	6.5	N			
US 50 FR RD	ALLISON DITCH 2 MI E OF AIRPORT INTCHG	BRIDGE SUPERSTRUCTURE	\$1,040,000	LAWRENCE	1	2021-2025
		REHABILITATION - BRIDGES				
				Structure Information		
				<u>Str Number</u>	<u>AADT</u>	<u>Truck Pct</u> <u>NHS</u>
				0510033	50	8 N
VARIOUS	VARIOUS LOCATIONS IN LAWRENCE & RICHLAND COUNTIES	GUARDRAIL END-SECT REPL GUARDRAIL	\$1,011,000	LAWRENCE RICHLAND	1	2020
		MISCELLANEOUS IMPROVEMENTS				
VARIOUS	ON-CALL ENGINEERING	P.E. (PHASE II) P.E. (PHASE I) PRELIMINARY ENGINEERING	\$500,000	DISTRICT-WIDE	2	2020
		MISCELLANEOUS IMPROVEMENTS				
VARIOUS	ON-CALL ENGINEERING	P.E. (PHASE I) P.E. (PHASE II) PRELIMINARY ENGINEERING	\$2,500,000	DISTRICT-WIDE	7	2021-2025
		MISCELLANEOUS IMPROVEMENTS				

**FY 2020-2025 Rebuild Illinois
Highway Improvement Program
District 7
State Highways**

Route / Street	Location	Improvements	Est. Cost	County	MYP Years	
		TAMP Category			Past	Current
VARIOUS	PAVEMENT PRESERVATION	MISCELLANEOUS PROJECTS MICROSURFACING 1 PASS	\$1,240,000	DISTRICT-WIDE	2	2021-2025
		PRESERVATION - PAVEMENTS				
VARIOUS	ON-CALL ENGINEERING	P.E. (PHASE II) P.E. (PHASE I) PRELIMINARY ENGINEERING P.E. (CONSULTANT TSL) P.E. (CONSULTANT PLANS)	\$8,000,000	DISTRICT-WIDE	1	2021-2025
		MISCELLANEOUS IMPROVEMENTS				
VARIOUS	PAVEMENT PRESERVATION	MISCELLANEOUS PROJECTS MICROSURFACING 1 PASS	\$8,390,000	DISTRICT-WIDE	2	2021-2025
		PRESERVATION - PAVEMENTS				
VARIOUS	PAVEMENT PRESERVATION	MISCELLANEOUS PROJECTS MICROSURFACING 1 PASS	\$5,350,000	DISTRICT-WIDE	1	2020
		PRESERVATION - PAVEMENTS				
VARIOUS	ON-CALL ENGINEERING	CONSTRUCTION ENGINEERING	\$2,000,000	DISTRICT-WIDE	1	2021-2025
		MISCELLANEOUS IMPROVEMENTS				

**FY 2020-2025 Rebuild Illinois
Highway Improvement Program
District 7
State Highways**

Route / Street	Location	Improvements	Est. Cost	County	MYP Years	
		TAMP Category			Past	Current
VARIOUS	PAVEMENT PRESERVATION	MISCELLANEOUS PROJECTS MICROSURFACING 1 PASS	\$25,000,000	DISTRICT-WIDE	1	2021-2025
		PRESERVATION - PAVEMENTS				
VARIOUS	STRUCTURE PRESERVATION	MISCELLANEOUS	\$4,040,000	DISTRICT-WIDE	2	2021-2025
		PRESERVATION - BRIDGES				
VARIOUS	STRUCTURE PRESERVATION	MISCELLANEOUS	\$50,000,000	DISTRICT-WIDE	1	2021-2025
		PRESERVATION - BRIDGES				
VARIOUS	HIGHWAY SAFETY IMPROVEMENT PROGRAM PROJECTS	SAFETY IMPROVEMENTS	\$19,455,000	DISTRICT-WIDE	5	2021-2025
		MISCELLANEOUS IMPROVEMENTS				
VARIOUS	BRIDGE DECK SEALING	BRIDGE DECK SEALING	\$300,000	EDWARDS LAWRENCE WABASH WAYNE	4	2020
		PRESERVATION - BRIDGES				
VARIOUS	BRIDGE DECK SEALING	BRIDGE DECK SEALING	\$350,000	MACON MOULTRIE SHELBY	4	2021-2025
		PRESERVATION - BRIDGES				

**FY 2020-2025 Rebuild Illinois
Highway Improvement Program
District 7
State Highways**

Route / Street	Location	Improvements	Est. Cost	County	MYP Years	
		TAMP Category			Past	Current
VARIOUS	BRIDGE DECK SEALING	BRIDGE DECK SEALING	\$1,350,000	DISTRICT-WIDE	4	2021-2025
		PRESERVATION - BRIDGES				
VARIOUS	MISCELLANEOUS UTILITY ADJUSTMENTS	UTILITY ADJUSTMENT	\$70,000	DISTRICT-WIDE	6	2020
		MISCELLANEOUS IMPROVEMENTS				
VARIOUS	MISCELLANEOUS UTILITY ADJUSTMENTS	UTILITY ADJUSTMENT	\$1,000,000	DISTRICT-WIDE	5	2021-2025
		MISCELLANEOUS IMPROVEMENTS				
VARIOUS	MISCELLANEOUS RAILROAD FLAGGERS	RR FLAGGER	\$100,000	DISTRICT-WIDE	6	2020
		MISCELLANEOUS IMPROVEMENTS				
VARIOUS	MISCELLANEOUS RAILROAD FLAGGERS	RR FLAGGER	\$800,000	DISTRICT-WIDE	5	2021-2025
		MISCELLANEOUS IMPROVEMENTS				
VARIOUS	MISCELLANEOUS LAND ACQUISITION	LAND ACQUISITION	\$350,000	DISTRICT-WIDE	6	2020
		MISCELLANEOUS IMPROVEMENTS				

**FY 2020-2025 Rebuild Illinois
Highway Improvement Program
District 7
State Highways**

Route / Street	Location	Improvements	Est. Cost	County	MYP Years	
		TAMP Category			Past	Current
VARIOUS	MISCELLANEOUS LAND ACQUISITION	LAND ACQUISITION	\$3,200,000	DISTRICT-WIDE	5	2021-2025
		MISCELLANEOUS IMPROVEMENTS				

DISTRICT 7

FY 2020-2023

PROPOSED LOCAL PROJECTS

**FY 2020-2023 Rebuild Illinois
Highway Improvement Program
District 7
Local Highways**

Route / Street	Location	Improvements	Est. Cost	County	MYP Years	
		TAMP Category			Past	Current
11TH ST	LINCOLN AVE TO MADISON AVE Miles = 0.84	STANDARD OVERLAY	\$450,000	COLES	3	2021-2025
		REHABILITATION - PAVEMENTS				
13TH ST	OVER CONRAD RR IN ST. FRANCISVILLE	BRIDGE REMOVAL/DEMOLITION	\$150,000	LAWRENCE	9	2021-2025
		MISCELLANEOUS IMPROVEMENTS				
13TH ST	OVER CONRAD RR IN ST. FRANCISVILLE	CONSTRUCTION ENGINEERING	\$12,000	LAWRENCE	8	2021-2025
		MISCELLANEOUS IMPROVEMENTS				
20 N RD	AT DRAINAGE DITCH 1 MI SW OF ST. FRANCISVILLE	BRIDGE REPLACEMENT	\$350,000	LAWRENCE	1	2020
		RECONSTRUCTION - BRIDGES				
20 N RD	AT DRAINAGE DITCH 1 MI SW OF ST. FRANCISVILLE	CONSTRUCTION ENGINEERING	\$24,000	LAWRENCE	1	2020
		RECONSTRUCTION - BRIDGES				
1000 E RD	AT INDIAN CREEK 2 MI E OF BRIDGEPORT	BRIDGE REPLACEMENT	\$400,000	LAWRENCE	1	2021-2025
		RECONSTRUCTION - BRIDGES				

**FY 2020-2023 Rebuild Illinois
Highway Improvement Program
District 7
Local Highways**

Route / Street	Location	Improvements	Est. Cost	County	MYP Years	
		TAMP Category			Past	Current
1000 E RD	AT INDIAN CREEK 2 MI E OF BRIDGEPORT	CONSTRUCTION ENGINEERING	\$24,000	LAWRENCE	1	2021-2025
		RECONSTRUCTION - BRIDGES				
1050 E RD	AT DRAINAGE DITCH 2 MI E OF BONE GAP	BRIDGE REPLACEMENT	\$135,000	EDWARDS	8	2021-2025
		RECONSTRUCTION - BRIDGES				
1050 N RD	BURMA RD TO ILL 130 Miles = 6.02	STANDARD OVERLAY	\$750,000	CUMBERLAND	6	2021-2025
		REHABILITATION - PAVEMENTS				
1400 N RD	AT LITTLE DRY FORK 6 MI N OF SIMS	BRIDGE REPLACEMENT	\$150,000	WAYNE	11	2021-2025
		RECONSTRUCTION - BRIDGES				
1400 N RD	AT TWO MILE BRANCH 2 MI E OF SULLIVAN	BRIDGE REPLACEMENT	\$325,000	MOULTRIE	4	2021-2025
		RECONSTRUCTION - BRIDGES				
1400 N RD	AT WILBORN CREEK 4.3 MI SW OF BETHANY	BRIDGE REPLACEMENT	\$340,000	MOULTRIE	1	2021-2025
		RECONSTRUCTION - BRIDGES				

**FY 2020-2023 Rebuild Illinois
Highway Improvement Program
District 7
Local Highways**

Route / Street	Location	Improvements	Est. Cost	County	MYP Years	
		TAMP Category			Past	Current
150 E RD	AT BUGABOO CREEK 4.8 MI S OF CHAUNCEY	BRIDGE REPLACEMENT	\$500,000	LAWRENCE	1	2021-2025
		RECONSTRUCTION - BRIDGES				
1600 E RD	AT SWAFFORD CREEK 3 MI SW OF SHELBYVILLE	BRIDGE REPLACEMENT	\$300,000	SHELBY	1	2021-2025
		RECONSTRUCTION - BRIDGES				
1600 N RD	AT THE SLOUGH 4 MI SE OF CHAUNCEY	BRIDGE REPLACEMENT	\$700,000	LAWRENCE	1	2021-2025
		RECONSTRUCTION - BRIDGES				
1600 N RD	AT THE SLOUGH 4 MI SE OF CHAUNCEY	CONSTRUCTION ENGINEERING	\$32,000	LAWRENCE	1	2021-2025
		RECONSTRUCTION - BRIDGES				
1700 N RD	AT PANTHER CREEK 2 MI S OF HORD	BRIDGE REPLACEMENT	\$270,000	CLAY	5	2021-2025
		RECONSTRUCTION - BRIDGES				
1800 E RD	AT ALLISON DRAINAGE DITCH #1 2.5 MI SW OF RUSSELLVILLE	BRIDGE REPLACEMENT	\$500,000	LAWRENCE	1	2021-2025
		RECONSTRUCTION - BRIDGES				

**FY 2020-2023 Rebuild Illinois
Highway Improvement Program
District 7
Local Highways**

Route / Street	Location	Improvements	Est. Cost	County	MYP Years	
		TAMP Category			Past	Current
1800 N RD	AT JONATHAN CREEK 1 MI S OF CADWELL	BRIDGE REPLACEMENT	\$250,000	MOULTRIE	8	2020
		RECONSTRUCTION - BRIDGES				
2000 E RD	CH 23 TO WAYNE CO LINE Miles = 3.07	STANDARD OVERLAY	\$600,000	CLAY	8	2021-2025
		REHABILITATION - PAVEMENTS				
2600 E RD	AT RICHLAND CREEK 2 MI W OF STRASBURG	BRIDGE REPLACEMENT	\$500,000	SHELBY	4	2021-2025
		RECONSTRUCTION - BRIDGES				
2800 E RD	AT NEWTON BRANCH 2 MI E OF MT. ERIE	BRIDGE REPLACEMENT	\$275,000	WAYNE	2	2021-2025
		RECONSTRUCTION - BRIDGES				
3000 E RD	AT LITTLE WABASH RIVER 4.7 MI W OF SIGEL	BRIDGE REPLACEMENT	\$300,000	SHELBY	14	2021-2025
		RECONSTRUCTION - BRIDGES				
400 E RD	1750 N RD TO 1400 N RD Miles = 3.52	RECONSTRUCTION	\$735,000	WABASH	11	2021-2025
		RECONSTRUCTION - PAVEMENTS				

**FY 2020-2023 Rebuild Illinois
Highway Improvement Program
District 7
Local Highways**

Route / Street	Location	Improvements	Est. Cost	County	MYP Years	
		TAMP Category			Past	Current
400 E RD	1750 N RD TO 1300 N RD Miles = 4.57	STANDARD OVERLAY	\$1,355,000	WABASH	8	2021-2025
		REHABILITATION - PAVEMENTS				
675 N RD	AT WHITLEY CREEK 2.5 MI N OF GAYS	BRIDGE REPLACEMENT	\$390,000	MOULTRIE	2	2021-2025
		RECONSTRUCTION - BRIDGES				
900 N RD	AT DRAKE CREEK 4.5 MI E OF STRASBURG	BRIDGE REPLACEMENT	\$519,000	SHELBY	2	2020
		RECONSTRUCTION - BRIDGES				
BROADWAY ST	ILL 121 TO W MAIN ST Miles = 0.29	RECONSTRUCTION	\$1,195,000	MACON	4	2020
		RECONSTRUCTION - PAVEMENTS				
BROWNS / GRAYVILLE RD	E 450 N RD TO ILL 1 Miles = 2.42	STANDARD OVERLAY	\$1,200,000	EDWARDS	5	2020
		REHABILITATION - PAVEMENTS				
BRUSH COLLEGE RD	OVER FARIES PKWY & NS RR	LAND ACQUISITION	\$1,600,000	MACON	1	2020
		INITIAL CONSTRUCTION - BRIDGES				

**FY 2020-2023 Rebuild Illinois
Highway Improvement Program
District 7
Local Highways**

Route / Street	Location	Improvements	Est. Cost	County	MYP Years	
		TAMP Category			Past	Current
BRUSH COLLEGE RD	OVER FARIES PKWY & NS RR	UTILITY ADJUSTMENT	\$2,000,000	MACON	1	2020
		INITIAL CONSTRUCTION - BRIDGES				
BRUSH COLLEGE RD	OVER FARIES PKWY & NS RR	BRIDGE (NEW)	\$21,000,000	MACON	1	2021-2025
		ILLINOIS COMPETITIVE FREIGHT PROGRAM PROJECT.				
		INITIAL CONSTRUCTION - BRIDGES				
CH 1 BONE GAP RD	E 1300 N RD TO ILL 15 Miles = 4.11	RECONSTRUCTION	\$2,078,000	EDWARDS	13	2021-2025
		THIS EARMARK WILL BE FUNDED SEPARATELY.				
		RECONSTRUCTION - PAVEMENTS				
CH 1 BONE GAP RD	E 1300 N RD TO ILL 15 Miles = 0.01	STANDARD OVERLAY	\$1,000,000	EDWARDS	8	2021-2025
		REHABILITATION - PAVEMENTS				
CH 2 BETHANY / FINDLAY RD	MOULTRIE CO LINE TO FINDLAY NCL Miles = 3.54	STANDARD OVERLAY	\$3,000,000	SHELBY	4	2021-2025
		REHABILITATION - PAVEMENTS				

**FY 2020-2023 Rebuild Illinois
Highway Improvement Program
District 7
Local Highways**

Route / Street	Location	Improvements	Est. Cost	County	MYP Years	
		TAMP Category			Past	Current
CH 2 E 2000TH AVE	JASPER CO LINE TO N 700TH ST IN ANNAPOLIS Miles = 7.16	STANDARD OVERLAY	\$3,000,000	CRAWFORD	3	2020
		REHABILITATION - PAVEMENTS				
CH 3 SAILOR SPRINGS RD	AT LITTLE WABASH RIVER 0.5 MI E OF LOUISVILLE	BRIDGE REPLACEMENT	\$5,260,000	CLAY	5	2020
	ILLINOIS SPECIAL BRIDGE PROGRAM LOCAL PROJECT; CONTINGENT UPON LOCAL AGENCY PROVIDING MATCHING FUNDS.					
		RECONSTRUCTION - BRIDGES				
CH 3 SAILOR SPRINGS RD	AT LITTLE WABASH RIVER 0.5 MI E OF LOUISVILLE	CONSTRUCTION ENGINEERING	\$201,000	CLAY	5	2020
	ILLINOIS SPECIAL BRIDGE PROGRAM LOCAL PROJECT; CONTINGENT UPON LOCAL AGENCY PROVIDING MATCHING FUNDS.					
		RECONSTRUCTION - BRIDGES				
CH 6 E 1600TH AVE	AT LAKE SARA 3 MI SE OF SHUMWAY	BRIDGE REPLACEMENT	\$300,000	EFFINGHAM	16	2020
		RECONSTRUCTION - BRIDGES				
CH 6 E 1600TH AVE	BEACH RD TO N 1000TH ST	P.E. (PHASE I) P.E. (PHASE II)	\$80,000	EFFINGHAM	3	2021-2025
		REHABILITATION - PAVEMENTS				
CH 6 E 1600TH AVE	BEACH RD TO N 1000TH ST Miles = 1.28	STANDARD OVERLAY	\$1,200,000	EFFINGHAM	7	2021-2025
		REHABILITATION - PAVEMENTS				

**FY 2020-2023 Rebuild Illinois
Highway Improvement Program
District 7
Local Highways**

Route / Street	Location	Improvements	Est. Cost	County	MYP Years	
		TAMP Category			Past	Current
CH 6 E 1600TH AVE	BEACH RD TO N 1000TH ST	CONSTRUCTION ENGINEERING	\$80,000	EFFINGHAM	6	2021-2025
		REHABILITATION - PAVEMENTS				
CH 6 N 700 ST	ANNAPOLIS RD TO N 800TH ST (CH 13) Miles = 4.81	STANDARD OVERLAY	\$800,000	CRAWFORD	1	2021-2025
		REHABILITATION - PAVEMENTS				
CH 8 BRIDGEPORT RD	AT RACCOON CREEK 8.5 MI S OF BRIDGEPORT	BRIDGE REPLACEMENT	\$575,000	LAWRENCE	1	2021-2025
		RECONSTRUCTION - BRIDGES				
CH 8 BRIDGEPORT RD	AT RACCOON CREEK 8.5 MI S OF BRIDGEPORT	CONSTRUCTION ENGINEERING	\$32,000	LAWRENCE	1	2021-2025
		RECONSTRUCTION - BRIDGES				
CH 10 CH 26 400TH RD 420TH ST	CH 10 / CH 26 / 400TH RD: ILL 49 TO 420TH ST; CH 26 / 420TH ST: 400TH RD TO CRAWFORD CO LINE Miles = 5.34	RECONSTRUCTION	\$2,750,000	CLARK	6	2021-2025
		RECONSTRUCTION - PAVEMENTS				
CH 16 E 1000TH AVE	AT BISHOP CREEK 3 MI W OF DIETERICH	P.E. (PHASE I) P.E. (PHASE II)	\$40,000	EFFINGHAM	1	2020
		RECONSTRUCTION - BRIDGES				

**FY 2020-2023 Rebuild Illinois
Highway Improvement Program
District 7
Local Highways**

Route / Street	Location	Improvements	Est. Cost	County	MYP Years	
		TAMP Category			Past	Current
CH 16 E 1000TH AVE	AT BISHOP CREEK 3 MI W OF DIETERICH	BRIDGE REPLACEMENT	\$500,000	EFFINGHAM	2	2021-2025
		RECONSTRUCTION - BRIDGES				
CH 16	SYLVITE DR TO RICHLAND CO LINE Miles = 3.01	STANDARD OVERLAY	\$600,000	CLAY	8	2021-2025
		REHABILITATION - PAVEMENTS				
CH 19 CAMPGROUND LN	AT BUSH CREEK 1 MI E OF XENIA	BRIDGE REPLACEMENT	\$265,000	CLAY	1	2021-2025
		RECONSTRUCTION - BRIDGES				
CH 19 CAMPGROUND LN	AT BUSH CREEK 1 MI E OF XENIA	CONSTRUCTION ENGINEERING	\$18,000	CLAY	1	2021-2025
		RECONSTRUCTION - BRIDGES				
CH 23 900 N RD	AT TRIB LITTLE HICKORY 4 MI W OF ST. PETER	BRIDGE REPLACEMENT	\$850,000	FAYETTE	5	2021-2025
		RECONSTRUCTION - BRIDGES				
CH 23 900 N RD	AT TRIB LITTLE HICKORY 4 MI W OF ST. PETER	CONSTRUCTION ENGINEERING	\$80,000	FAYETTE	5	2021-2025
		RECONSTRUCTION - BRIDGES				

**FY 2020-2023 Rebuild Illinois
Highway Improvement Program
District 7
Local Highways**

Route / Street	Location	Improvements	Est. Cost	County	MYP Years	
		TAMP Category			Past	Current
CH 24 REA'S BRIDGE RD	AT LAKE DECATUR N OF US 36 (WEST SIDE)	BRIDGE REPLACEMENT	\$20,223,000	MACON	7	2021-2025
ILLINOIS SPECIAL BRIDGE PROGRAM LOCAL PROJECT; CONTINGENT UPON LOCAL AGENCY PROVIDING MATCHING FUNDS.						
RECONSTRUCTION - BRIDGES						
CH 25 ARGENTA RD	ILL 48 TO I-72 RAMP (WB) Miles = 1.45	RECONSTRUCTION	\$1,600,000	MACON	11	2021-2025
RECONSTRUCTION - PAVEMENTS						
CH 25 1100 E RD	CLAY CO LINE TO 1800 N RD Miles = 6.09	STANDARD OVERLAY	\$1,430,000	WAYNE	8	2021-2025
REHABILITATION - PAVEMENTS						
CH 25 1100 E RD	CLAY CO LINE TO 1800 N RD	CONSTRUCTION ENGINEERING	\$64,000	WAYNE	7	2021-2025
REHABILITATION - PAVEMENTS						
CH 27 DAMERY RD	AT UNNAMED STREAM & AT SPRING CREEK 3.1 MI NE OF BLUE MOUND	BRIDGE REPLACEMENT BRIDGE REMOVAL/DEMOLITION	\$300,000	MACON	4	2020
RECONSTRUCTION - BRIDGES						
CH 28 N 2650 ST	AT DISMAL CREEK 4.5 MI N OF FARINA	BRIDGE REPLACEMENT	\$550,000	FAYETTE	1	2020
RECONSTRUCTION - BRIDGES						

**FY 2020-2023 Rebuild Illinois
Highway Improvement Program
District 7
Local Highways**

Route / Street	Location	Improvements	Est. Cost	County	MYP Years	
		TAMP Category			Past	Current
CH 28 N 2650 ST	AT DISMAL CREEK 4.5 MI N OF FARINA	CONSTRUCTION ENGINEERING	\$60,000	FAYETTE	1	2020
		RECONSTRUCTION - BRIDGES				
CH 30 MAIN ST	AT FINLEY CREEK IN MT ZION	BRIDGE REPLACEMENT	\$600,000	MACON	9	2021-2025
		RECONSTRUCTION - BRIDGES				
CH 38 E WASHINGTON ST RD	AT FRIENDS CREEK 4.9 MI NE OF ARGENTA	BRIDGE REPLACEMENT	\$300,000	MACON	1	2021-2025
		RECONSTRUCTION - BRIDGES				
CH 41 N 1525 E RD	AT ROBINSON CREEK 0.6 MI S OF WESTERVELT	P.E. (PHASE I)	\$100,000	SHELBY	1	2020
		RECONSTRUCTION - BRIDGES				
CH 41 N 1525 E RD	AT ROBINSON CREEK 0.6 MI S OF WESTERVELT	BRIDGE REPLACEMENT	\$1,025,000	SHELBY	2	2021-2025
		ILLINOIS SPECIAL BRIDGE PROGRAM LOCAL PROJECT; CONTINGENT UPON LOCAL AGENCY PROVIDING MATCHING FUNDS. RECONSTRUCTION - BRIDGES				
CH 41 N 1525 E RD	AT ROBINSON CREEK 0.6 MI S OF WESTERVELT	CONSTRUCTION ENGINEERING	\$203,000	SHELBY	2	2021-2025
		ILLINOIS SPECIAL BRIDGE PROGRAM LOCAL PROJECT; CONTINGENT UPON LOCAL AGENCY PROVIDING MATCHING FUNDS. RECONSTRUCTION - BRIDGES				

**FY 2020-2023 Rebuild Illinois
Highway Improvement Program
District 7
Local Highways**

Route / Street	Location	Improvements	Est. Cost	County	MYP Years	
		TAMP Category			Past	Current
CR 2515 E	AT BRANCH LITTLE WABASH RIVER 1.7 MI W OF GOLDEN GATE	BRIDGE REPLACEMENT	\$215,000	WAYNE	2	2020
		RECONSTRUCTION - BRIDGES				
CR 2515 E	AT BRANCH LITTLE WABASH RIVER 1.7 MI W OF GOLDEN GATE	CONSTRUCTION ENGINEERING	\$55,000	WAYNE	2	2020
		RECONSTRUCTION - BRIDGES				
CUMBERLAND RD	AT EMBARRAS RIVER OVERFLOW 0.5 MI W OF GREENUP	BRIDGE REPLACEMENT	\$500,000	CUMBERLAND	8	2021-2025
		RECONSTRUCTION - BRIDGES				
E 1200 RD	LAWRENCE CO LINE TO CH 11 Miles = 2.04	STANDARD OVERLAY	\$61,000	WABASH	2	2020
		REHABILITATION - PAVEMENTS				
E 1250 N RD	AT LAKE MATTOON 1.5 MI N OF NEOGA	BRIDGE REPLACEMENT	\$650,000	CUMBERLAND	4	2020
		RECONSTRUCTION - BRIDGES				
E 1250 N RD	AT LAKE MATTOON 1.5 MI N OF NEOGA	CONSTRUCTION ENGINEERING	\$42,000	CUMBERLAND	1	2020
		RECONSTRUCTION - BRIDGES				

**FY 2020-2023 Rebuild Illinois
Highway Improvement Program
District 7
Local Highways**

Route / Street	Location	Improvements	Est. Cost	County	MYP Years	
		TAMP Category			Past	Current
E 1320 N RD	AT DRAINAGE DITCH 3 MI E OF GEFF	BRIDGE REPLACEMENT	\$250,000	WAYNE	6	2021-2025
		RECONSTRUCTION - BRIDGES				
E 1550 N RD	AT HURRICANE CREEK 4.5 MI W OF VANDALIA	BRIDGE REPLACEMENT	\$650,000	FAYETTE	4	2020
		RECONSTRUCTION - BRIDGES				
E 1600 N RD	AT TWO MILE BRANCH 2 MI N OF SULLIVAN	BRIDGE REPLACEMENT	\$250,000	MOULTRIE	2	2021-2025
		RECONSTRUCTION - BRIDGES				
E 200TH AVE	AT LITTLE MUDDY CREEK 1 MI W OF WINTERROWD	BRIDGE REPLACEMENT	\$360,000	EFFINGHAM	3	2020
		RECONSTRUCTION - BRIDGES				
E 2625 AVE	AT HURRICANE CREEK 0.2 MI NE OF BINGHAM	BRIDGE REPLACEMENT	\$700,000	FAYETTE	1	2021-2025
		RECONSTRUCTION - BRIDGES				
E 2625 AVE	AT HURRICANE CREEK 0.2 MI NE OF BINGHAM	CONSTRUCTION ENGINEERING	\$60,000	FAYETTE	1	2021-2025
		RECONSTRUCTION - BRIDGES				

**FY 2020-2023 Rebuild Illinois
Highway Improvement Program
District 7
Local Highways**

Route / Street	Location	Improvements	Est. Cost	County	MYP Years	
		TAMP Category			Past	Current
E 3200 AVE	AT RAMSEY CREEK 3.5 MI NW OF RAMSEY	BRIDGE REPLACEMENT	\$500,000	FAYETTE	2	2021-2025
		RECONSTRUCTION - BRIDGES				
E 500 N RD	AT BRUSH CREEK 3.7 MI NW OF STEWARDSON	BRIDGE REPLACEMENT	\$300,000	SHELBY	1	2020
		RECONSTRUCTION - BRIDGES				
E 550TH AVE	AT UNNAMED CREEK 0.6 MI E OF PIERCEBURG	BRIDGE REPLACEMENT	\$400,000	CRAWFORD	1	2021-2025
		RECONSTRUCTION - BRIDGES				
E 700 AVE	AT TRIB N FORK 6 MI W OF FARINA	BRIDGE REPLACEMENT	\$300,000	FAYETTE	1	2021-2025
		RECONSTRUCTION - BRIDGES				
E HIGHLAND AVE N RECTOR AVE	E HIGHLAND AVE: W OF N CROSS ST TO E OF N RECTOR AVE; N RECTOR AVE: E HIGHLAND AVE TO S OF E MEFFORD DR IN ROBINSON Miles = 0.19	RECONSTRUCTION	\$400,000	CRAWFORD	6	2020
		RECONSTRUCTION - PAVEMENTS				
EBENEZER LN	AT E FORK BONPAS CREEK 4.5 MI E OF CALHOUN	BRIDGE REPLACEMENT	\$300,000	RICHLAND	1	2021-2025
		RECONSTRUCTION - BRIDGES				

**FY 2020-2023 Rebuild Illinois
Highway Improvement Program
District 7
Local Highways**

Route / Street	Location	Improvements	Est. Cost	County	MYP Years	
		TAMP Category			Past	Current
GOLDENEYE RD	AT BUCK CREEK 3.5 MI SE OF OSKALOOSA	BRIDGE REPLACEMENT	\$180,000	CLAY	6	2021-2025
		RECONSTRUCTION - BRIDGES				
GOLDENEYE RD	AT BUCK CREEK 3.5 MI SE OF OSKALOOSA	CONSTRUCTION ENGINEERING	\$16,000	CLAY	3	2021-2025
		RECONSTRUCTION - BRIDGES				
HONEY LOCUST LN	AT UNNAMED CREEK 0.5 MI W OF XENIA	BRIDGE REPLACEMENT	\$265,000	CLAY	7	2021-2025
		RECONSTRUCTION - BRIDGES				
HONEY LOCUST LN	AT UNNAMED CREEK 0.5 MI W OF XENIA	CONSTRUCTION ENGINEERING	\$16,000	CLAY	2	2021-2025
		RECONSTRUCTION - BRIDGES				
HURRICANE LN	AT W FORK COON CREEK 3 MI SW OF DUNDAS	BRIDGE REPLACEMENT	\$300,000	RICHLAND	1	2021-2025
		RECONSTRUCTION - BRIDGES				
MARIGOLD LN	AT ELM CREEK 2.5 MI SE OF FLORA	BRIDGE REPLACEMENT	\$420,000	CLAY	9	2021-2025
		RECONSTRUCTION - BRIDGES				

**FY 2020-2023 Rebuild Illinois
Highway Improvement Program
District 7
Local Highways**

Route / Street	Location	Improvements	Est. Cost	County	MYP Years	
		TAMP Category			Past	Current
MARSHALL AVE	17TH ST TO 14TH ST Miles = 0.22	RECONSTRUCTION	\$1,025,000	COLES	1	2020
		RECONSTRUCTION - PAVEMENTS				
MT GILEAD LN	AT FOX RIVER 2.5 MI SW OF DUNDAS	BRIDGE REPLACEMENT	\$772,000	RICHLAND	14	2021-2025
		RECONSTRUCTION - BRIDGES				
N 1100 E RD	AT STREAM 4.8 MI SE OF MOWEAQUA	BRIDGE REPLACEMENT	\$400,000	SHELBY	1	2021-2025
		RECONSTRUCTION - BRIDGES				
N 1400 ST	AT FLAT CREEK 5 MI SE OF SHOBONIER	BRIDGE REPLACEMENT	\$350,000	FAYETTE	2	2020
		RECONSTRUCTION - BRIDGES				
N 1900 BLVD	AT UNNAMED CREEK 3 MI S OF LANCASTER	BRIDGE REPLACEMENT	\$138,000	WABASH	9	2021-2025
		RECONSTRUCTION - BRIDGES				
N 2000TH ST	AT DIETERICH CREEK 2 MI N OF ELLIOTSTOWN	BRIDGE REPLACEMENT	\$250,000	EFFINGHAM	2	2020
		RECONSTRUCTION - BRIDGES				

**FY 2020-2023 Rebuild Illinois
Highway Improvement Program
District 7
Local Highways**

Route / Street	Location	Improvements	Est. Cost	County	MYP Years	
		TAMP Category			Past	Current
N 300 ST	AT RACCOON CREEK 4 MI SW OF VANDALIA	BRIDGE REPLACEMENT	\$300,000	FAYETTE	1	2021-2025
		RECONSTRUCTION - BRIDGES				
N 400TH ST	AT LIMESTONE CREEK 3.5 MI W OF EDGEWOOD	BRIDGE REPLACEMENT	\$275,000	EFFINGHAM	2	2020
		RECONSTRUCTION - BRIDGES				
N 725 ST	AT STEVE BRANCH 3 MI SW OF SHOBONIER	BRIDGE REPLACEMENT	\$250,000	FAYETTE	1	2021-2025
		RECONSTRUCTION - BRIDGES				
OAK ST 5TH ST	OAK ST: COLLEGE DR TO POPLAR ST & ILL 15 TO W 3RD ST; 5TH ST: OAK ST TO N MULBERRY ST Miles = 2.30	STANDARD OVERLAY	\$600,000	WABASH	5	2020
		REHABILITATION - PAVEMENTS				
S BALTIMORE AVE	FULTON AVE TO LOST BRIDGE RD Miles = 1.25	RECONSTRUCTION	\$3,000,000	MACON	1	2021-2025
		RECONSTRUCTION - PAVEMENTS				
STRAWN RD	AT WILLOW BRANCH 3.3 MI NE OF NIAN TIC	BRIDGE REPLACEMENT	\$250,000	MACON	2	2020
		RECONSTRUCTION - BRIDGES				

**FY 2020-2023 Rebuild Illinois
Highway Improvement Program
District 7
Local Highways**

Route / Street	Location	Improvements	Est. Cost	County	MYP Years	
		TAMP Category			Past	Current
TAYLOR RD	AT WARD BRANCH 0.6 MI S OF ILL 48	BRIDGE REPLACEMENT	\$1,000,000	MACON	1	2020
		RECONSTRUCTION - BRIDGES				
TR 92	OVER B&O RR	BRIDGE REPLACEMENT	\$2,022,000	LAWRENCE	1	2021-2025
	ILLINOIS SPECIAL BRIDGE PROGRAM LOCAL PROJECT; CONTINGENT UPON JOINT FUNDING AGREEMENT BETWEEN IDOT, ICC, RAILROAD AND LOCAL AGENCY.					
		RECONSTRUCTION - BRIDGES				
TR 92	OVER B&O RR	CONSTRUCTION ENGINEERING	\$140,000	LAWRENCE	1	2021-2025
	ILLINOIS SPECIAL BRIDGE PROGRAM LOCAL PROJECT; CONTINGENT UPON JOINT FUNDING AGREEMENT BETWEEN IDOT, ICC, RAILROAD AND LOCAL AGENCY.					
		RECONSTRUCTION - BRIDGES				
TR 257 WABASH CANNON BALL RD	AT WABASH RIVER OVERFLOW	BRIDGE REPLACEMENT	\$6,230,000	LAWRENCE	5	2021-2025
	ILLINOIS SPECIAL BRIDGE PROGRAM LOCAL PROJECT; CONTINGENT UPON LOCAL AGENCY PROVIDING MATCHING FUNDS.					
		RECONSTRUCTION - BRIDGES				
TR 257 WABASH CANNON BALL RD	AT WABASH RIVER OVERFLOW	CONSTRUCTION ENGINEERING	\$200,000	LAWRENCE	5	2021-2025
	ILLINOIS SPECIAL BRIDGE PROGRAM LOCAL PROJECT; CONTINGENT UPON LOCAL AGENCY PROVIDING MATCHING FUNDS.					
		RECONSTRUCTION - BRIDGES				

**FY 2020-2023 Rebuild Illinois
Highway Improvement Program
District 7
Local Highways**

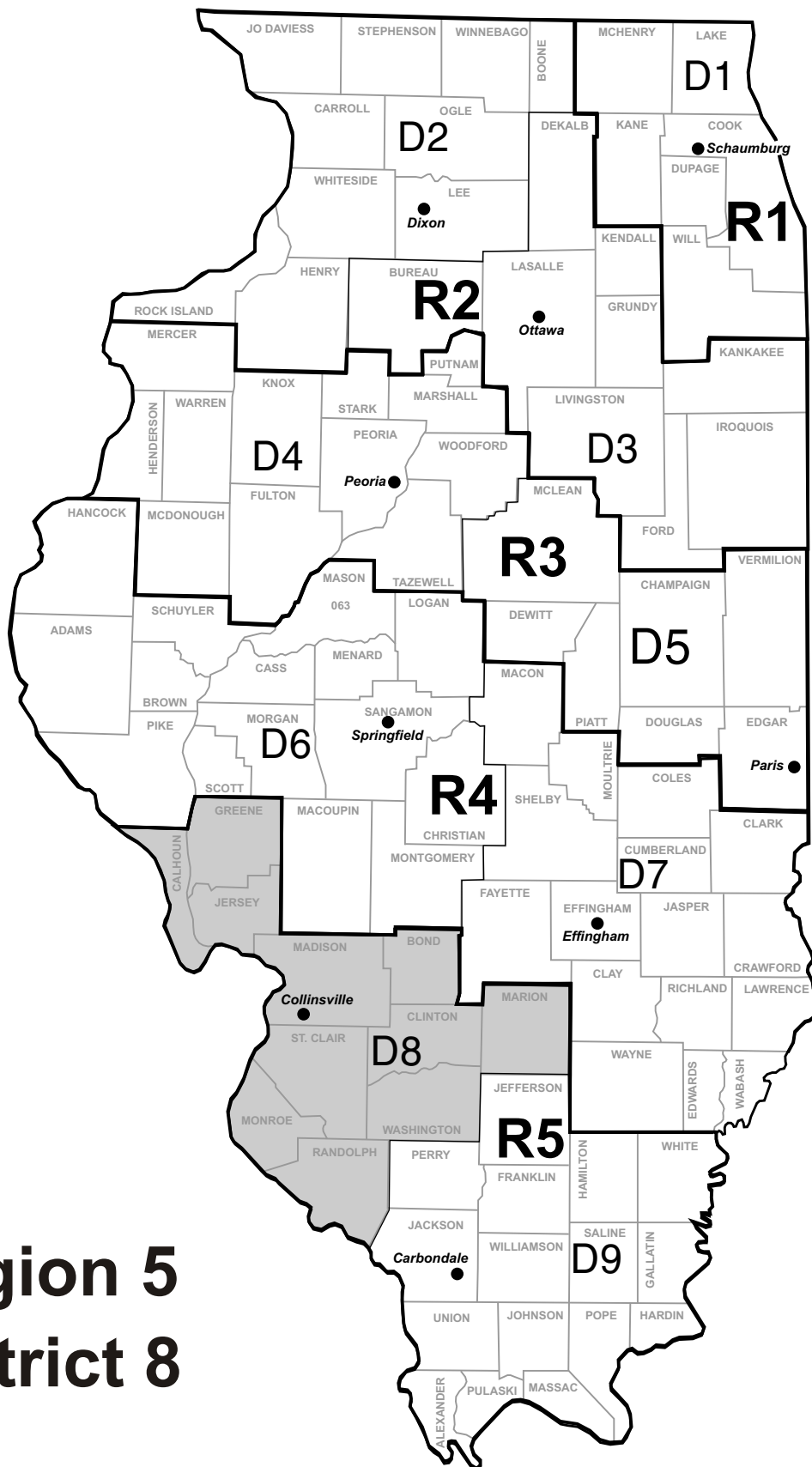
Route / Street	Location	Improvements	Est. Cost	County	MYP Years	
		TAMP Category			Past	Current
VARIOUS	VARIOUS LOCATIONS IN OREANA	MISCELLANEOUS	\$1,500,000	MACON	8	2021-2025
<i>SAFETEA-LU TRANSPORTATION IMPROVEMENT PROJECT. STATE AND OR LOCAL MATCH REQUIRED. PROJECT REQUIRES ADDITIONAL STATE OR LOCAL FUNDS TO FULLY IMPLEMENT. THIS EARMARK WILL BE FUNDED SEPARATELY.</i>						
		MISCELLANEOUS IMPROVEMENTS				
VARIOUS	VARIOUS LOCATIONS IN JASPER CO Miles = 24.28	BIT SURFACE TREATMENT-A1	\$309,000	JASPER	4	2020
		PRESERVATION - PAVEMENTS				
VARIOUS	VARIOUS LOCATIONS IN JASPER CO Miles = 24.30	BIT SURFACE TREATMENT-A1	\$295,000	JASPER	4	2021-2025
		PRESERVATION - PAVEMENTS				
VARIOUS	VARIOUS LOCATIONS IN JASPER CO Miles = 26.50	BIT SURFACE TREATMENT-A1	\$330,000	JASPER	3	2021-2025
		PRESERVATION - PAVEMENTS				
VARIOUS	VARIOUS LOCATIONS IN LAWRENCE CO	P.E. (BRIDGE INSPECTION)	\$32,000	LAWRENCE	1	2020
		MISCELLANEOUS IMPROVEMENTS				

**FY 2020-2023 Rebuild Illinois
Highway Improvement Program
District 7
Local Highways**

Route / Street	Location	Improvements	Est. Cost	County	MYP Years	
		TAMP Category			Past	Current
VARIOUS	VARIOUS LOCATIONS IN RICHLAND CO	BIT SURFACE TREATMENT-A1	\$164,000	RICHLAND	1	2020
		PRESERVATION - PAVEMENTS				
W EVERGREEN EXT	LAKE SARA RD TO NAZARENE RD Miles = 1.00	NEW CONSTRUCTION	\$3,000,000	EFFINGHAM	13	2020
		INITIAL CONSTRUCTION - PAVEMENTS				
W EVERGREEN EXT	LAKE SARA RD TO NAZARENE RD	CONSTRUCTION ENGINEERING	\$80,000	EFFINGHAM	12	2020
		INITIAL CONSTRUCTION - PAVEMENTS				
W SCHOOL RD 2400 N RD	AT UNNAMED STREAM 6.5 MI NW OF WARRENSBURG	BRIDGE REPLACEMENT	\$250,000	MACON	2	2021-2025
		RECONSTRUCTION - BRIDGES				
WOOD ST	AT S MARTIN LUTHER KING JR DR Miles = 0.01	ADDITIONAL LANES	\$1,500,000	MACON	6	2021-2025
		INITIAL CONSTRUCTION - PAVEMENTS				

Region 5

District 8



**TRANSPORTATION PROGRAM SUMMARY
ILLINOIS DEPARTMENT OF TRANSPORTATION
REGION 5, DISTRICT 8, COLLINSVILLE**

Overview

Highway District 8 encompasses 11 counties in southwestern Illinois and includes the cities of Centralia, East St. Louis, Alton, Belleville, Edwardsville, Jerseyville, Highland, Greenville, Mascoutah and Chester, plus many smaller communities which serve as satellites for the larger employment centers. The state highway system in District 8 consists of 1,803 miles of highways and 1,012 bridges, supporting 16.7 million vehicle miles of travel daily.

State Program

The program for state and local highways will average \$3.91 billion annually for the FY 2020-2025 period. Approximately \$2.36 billion will be provided during FY 2020-2025 for improvements to state highways in District 8. The following table summarizes anticipated accomplishments on the state highway system in District 8 during this time frame.

FY 2020-2025 Programmed Improvements

<u>Roadway Maintenance</u>	
Interstate NHS (miles)	48
Non-Interstate NHS (miles)	148
Non-NHS Marked (miles)	145
Non-NHS Unmarked (miles)	3
<u>Bridges</u>	
Interstate NHS (Sq. Ft.)	789,607
Non-Interstate NHS (Sq. Ft.)	82,736
Non-NHS Marked (Sq. Ft.)	169,144
Non-NHS Unmarked (Sq. Ft.)	44,381
<u>Safety/System Modernization</u>	
Interstate NHS (miles)	0
Non-Interstate NHS (miles)	0
Non-NHS Marked (miles)	0
Non-NHS Unmarked (miles)	0
Safety Locations (number)	12
<u>System Expansion</u>	
Interstate NHS (miles)	4
Non-Interstate NHS (miles)	9
Non-NHS Marked (miles)	0
Non-NHS Unmarked (miles)	4
New Bridges (Sq. Ft.)	0
<u>Preservation</u>	
Roads & Bridges (\$M)	192.115

Major Highway projects of interest that are tentatively scheduled during the FY 2020-2025 time frame include:

- **Interstate 55/Interstate 64 at Poplar Street Collector-Distributor eastbound from Poplar Street Bridge to Trendley Avenue in St. Clair County.** Bridge substructure rehabilitation, a new bridge deck, bridge painting, a bridge deck overlay, bridge joint replace/repair and bridge repair are programmed during FY 2021-2025 at a cost of \$34.9 million. *A portion of this project has been approved for Illinois Special Bridge Program funding.*

- **Interstate 55/64/US 40/Illinois 3 from Mississippi River to Interstate 64 (Tri-Level) interchange in St. Clair County.** Reconstruction of 2.7 miles, lighting, bridge joint replace/repair, bridge deck overlay and bridge repair are programmed during FY 2021-2025 at a cost of \$44.5 million.
- **Interstate 64 under Illinois 111 in St. Clair County.** Interchange reconstruction, a bridge replacement, ramp repair, engineering for contract plans, land acquisition, utility adjustments, and construction engineering are programmed during FY 2020-2025 at a cost of \$28.5 million. Of this total, engineering for contract plans is programmed in FY 2020 at a cost of \$2 million. *This project has been approved for Illinois Special Bridge Program funding.*
- **Interstate 64/US 50 from west of Greenmount Road to 1.1 miles west of Illinois 158.** Additional lanes and resurfacing on 2.2 miles, engineering for location, environmental and design studies and engineering for contract plans are programmed during FY 2021-2025 at a cost of \$32 million.
- **Interstate 255/US 50 from Illinois 3 at Dupon to Collinsville Road in St. Clair and Madison Counties.** Resurfacing on 30.2 miles (including ramp repair), patching, a bridge deck overlay, a new bridge deck, bridge repair, shoulder repair, scour mitigation, bridge joint replace/repair, bridge deck sealing and bridge painting are programmed during FY 2020-2025 at a cost of \$138 million. Of this total, resurfacing on 17.8 miles (including ramp repair), bridge repair, patching, shoulder repair, scour mitigation, bridge painting, bridge deck overlay, bridge joint replace/repair, bridge deck sealing and a new bridge deck are programmed in FY 2020 at a cost of \$64 million.
- **Interstate 255 at Imbs Station Road and Davis Street Ferry Road in Dupon.** A new interchange, land acquisition, utility adjustments and construction engineering are programmed during FY 2021-2025 at a cost of \$49 million. *SAFETEA-LU High Priority project.*
- **Interstate 270 at Mississippi River in Madison County.** A bridge replacement, engineering for contract plans, land acquisition, utility adjustments and construction engineering are programmed during FY 2020-2025 at a cost of \$211.6 million. Of this total, engineering for contract plans is programmed in FY 2020 at a cost of \$1 million. *Illinois is the lead agency for the project with Missouri sharing equally in the costs, except for the land acquisition and utility adjustments that are only on the Illinois side of the river.*
- **Interstate 270 from Mississippi River to west of Illinois 203, including the Illinois 3 interchange in Madison County.** Additional lanes and resurfacing on 2.3 miles, engineering for location, environmental and design studies, bridge superstructure work, land acquisition, utility adjustments and interchange reconstruction are programmed during FY 2020-2025 at a cost of \$85 million. Of this total, engineering for location, environmental and design studies is programmed in FY 2020 at a cost of \$500,000.
- **Interstate 270 at the Illinois 111 interchange in Madison County.** Interchange reconstruction and construction engineering are programmed during FY 2021-2025 at a cost of \$19 million. *Provides for efficient freight movement.*
- **US 67 at Delhi Bypass in Jersey County.** New construction of 3.2 miles of a four-lane expressway for the bypass around Delhi including grading, paving, drainage, signing and lighting is programmed during FY 2021-2025 at a cost of \$23 million. In addition, land acquisition and utility adjustments from the Madison County line to Jerseyville are programmed during FY 2021-2025 at a cost of \$1.4 million. *Rebuild Illinois project and SAFETEA-LU High Priority project.*
- **Illinois 162/157 intersection relocation from the north junction of Illinois 157 to the south junction of Illinois 157 in Madison County.** An intersection reconstruction, a new bridge, land acquisition, utility adjustments, engineering for contract plans and construction engineering are programmed during FY 2021-2025 at a cost of \$19 million. *Rebuild Illinois project.*

**FY 2020-2025 Rebuild Illinois
Highway Improvement Program
District 8
State Highways**

Route / Street	Location	Improvements	Est. Cost	County	MYP Years	
		TAMP Category			Past	Current
I 55 I 64 (EASTBOUND)	POPLAR ST COLLECTOR-DISTRIBUTOR 0.2 MI E OF POPLAR ST BRIDGE <i>ILLINOIS SPECIAL BRIDGE PROGRAM PROJECT.</i>	BRIDGE NEW DECK BRIDGE REPAIR REHABILITATION - BRIDGES	\$23,600,000	ST. CLAIR	7	2021-2025
				Structure Information <u>Str Number</u> <u>AADT</u> <u>Truck Pct</u> <u>NHS</u> 0820144 22,600 10 Y		
I 55 I 64 (EASTBOUND)	POPLAR ST COLLECTOR-DISTRIBUTOR 0.2 MI E OF POPLAR ST BRIDGE <i>ILLINOIS SPECIAL BRIDGE PROGRAM PROJECT.</i>	BRIDGE PAINTING PRESERVATION - BRIDGES	\$1,400,000	ST. CLAIR	1	2021-2025
I 55 I 64 (EASTBOUND)	POPLAR ST COLLECTOR-DISTRIBUTOR 0.7 MI E OF POPLAR ST BRIDGE <i>ILLINOIS SPECIAL BRIDGE PROGRAM PROJECT.</i>	BRIDGE SUBSTRUCTURE BRIDGE REPAIR REHABILITATION - BRIDGES	\$4,700,000	ST. CLAIR	7	2021-2025
				Structure Information <u>Str Number</u> <u>AADT</u> <u>Truck Pct</u> <u>NHS</u> 0820256 19,300 12 Y		
I 55 I 64 (EASTBOUND)	POPLAR ST COLLECTOR-DISTRIBUTOR 0.7 MI E OF POPLAR ST BRIDGE <i>ILLINOIS SPECIAL BRIDGE PROGRAM PROJECT.</i>	BRIDGE PAINTING BRIDGE DECK OVERLAY BRIDGE JOINT REPLACE/REPAIR PRESERVATION - BRIDGES	\$2,500,000	ST. CLAIR	1	2021-2025

**FY 2020-2025 Rebuild Illinois
Highway Improvement Program
District 8
State Highways**

Route / Street	Location	Improvements	Est. Cost	County	MYP Years	
		TAMP Category			Past	Current
I 55 I 64 I 64 EB COLLECTOR-DISTRIBUTOR	TRENDLEY AVE	BRIDGE NEW DECK BRIDGE REPAIR	\$2,700,000	ST. CLAIR	2	2021-2025
		REHABILITATION - BRIDGES	Structure Information <u>Str Number</u> <u>AADT</u> <u>Truck Pct</u> <u>NHS</u> 0820140 19,300 12 Y			
I 55 I 64 US 40 ILL 3 I 70	MISSISSIPPI RIVER TO E OF I-64 (TRI-LEVEL) INTCHG	LIGHTING	\$5,000,000	ST. CLAIR	1	2021-2025
		MISCELLANEOUS IMPROVEMENTS				
I 55 I 64 US 40 ILL 3	MISSISSIPPI RIVER TO I-64 (TRI-LEVEL) INTCHG Miles = 2.73	RECONSTRUCTION	\$20,000,000	ST. CLAIR	2	2021-2025
Roadway Information <u>Miles</u> <u>AADT</u> <u>Truck Pct</u> <u>NHS</u> 2.73 60,432 10.0 Y		RECONSTRUCTION - PAVEMENTS				
I 55 I 64 US 40 ILL 3	MISSISSIPPI RIVER TO I-64 (TRI-LEVEL) INTCHG	BRIDGE JOINT REPLACE/REPAIR BRIDGE DECK OVERLAY BRIDGE REPAIR	\$19,500,000	ST. CLAIR	3	2021-2025
		PRESERVATION - BRIDGES				

**FY 2020-2025 Rebuild Illinois
Highway Improvement Program
District 8
State Highways**

Route / Street	Location	Improvements	Est. Cost	County	MYP Years	
		TAMP Category			Past	Current
I 55 I 70 US 40	B & O, CONRAIL & TRRA RR IN EAST ST LOUIS	BRIDGE PAINTING BRIDGE DECK OVERLAY BRIDGE JOINT REPLACE/REPAIR PRESERVATION - BRIDGES	\$15,000,000	ST. CLAIR	1	2021-2025
I 55 I 70 US 40	B & O, CONRAIL & TRRA RR IN EAST ST LOUIS	BRIDGE REHABILITATION BRIDGE REPAIR BRIDGE APPROACH ROADWAY REHABILITATION - BRIDGES	\$3,000,000	ST. CLAIR	4	2021-2025
				Structure Information <u>Str Number</u> <u>AADT</u> <u>Truck Pct</u> <u>NHS</u> 0820017 68,700 14 Y		
I 55 I 70 US 40	0.5 MI W OF ILL 203 TO FAIRMONT LN Miles = 9.97	DESIGNED OVERLAY BRIDGE REPAIR BRIDGE PAINTING BRIDGE JOINT REPLACE/REPAIR BRIDGE DECK SEALING RAMP REPAIR REHABILITATION - PAVEMENTS	\$40,000,000	MADISON ST. CLAIR	6	2021-2025
Roadway Information <u>Miles</u> <u>AADT</u> <u>Truck Pct</u> <u>NHS</u> 3.67 55,223 14.4 Y 1.98 59,805 14.3 Y						
I 55 I 70 US 40	PLEASANT RIDGE RD	BRIDGE REPLACEMENT RECONSTRUCTION - BRIDGES	\$4,000,000	MADISON	1	2021-2025
				Structure Information <u>Str Number</u> <u>AADT</u> <u>Truck Pct</u> <u>NHS</u> 0600172 625 7 N		

**FY 2020-2025 Rebuild Illinois
Highway Improvement Program
District 8
State Highways**

Route / Street	Location	Improvements	Est. Cost	County	MYP Years	
		TAMP Category			Past	Current
I 55 I 70 US 40	PLEASANT RIDGE RD	LAND ACQUISITION	\$500,000	MADISON	1	2021-2025
		RECONSTRUCTION - BRIDGES				
I 55 I 70 US 40	PLEASANT RIDGE RD	UTILITY ADJUSTMENT	\$500,000	MADISON	1	2021-2025
		RECONSTRUCTION - BRIDGES				
I 55 I 70 US 40	0.4 MI E OF ILL 159 TO 0.3 MI N OF I-270 Miles = 6.94	MICROSURFACING 2 PASS	\$3,000,000	MADISON	2	2021-2025
		PRESERVATION - PAVEMENTS				
I 57	JEFFERSON CO LINE TO FAYETTE CO LINE	PATCHING	\$750,000	MARION	1	2020
		MAINTENANCE - PAVEMENTS				
I 57	JEFFERSON CO LINE TO 0.7 MI N OF ILL 161 Miles = 4.85	RECONSTRUCTION RAMP REPAIR BRIDGE REPAIR BRIDGE APPROACH ROADWAY	\$24,300,000	MARION	8	2021-2025
		RECONSTRUCTION - PAVEMENTS				
Roadway Information						
Miles	AADT	Truck Pct	NHS			
3.76	22,562	42.1	Y			

**FY 2020-2025 Rebuild Illinois
Highway Improvement Program
District 8
State Highways**

Route / Street	Location	Improvements	Est. Cost	County	MYP Years									
		TAMP Category			Past	Current								
I 57	JEFFERSON CO LINE TO 0.7 MI N OF ILL 161	BRIDGE PAINTING BRIDGE DECK OVERLAY BRIDGE JOINT REPLACE/REPAIR BRIDGE DECK SEALING PRESERVATION - BRIDGES	\$700,000	MARION	2	2021-2025								
I 64 US 50	0.6 MI E OF I-55/70 TO 0.3 MI W OF ILL 157 & 0.2 MI W OF GREENMOUNT RD TO 0.4 MI W OF ILL 4	CRACK & JOINT SEALING PRESERVATION - PAVEMENTS	\$400,000	ST. CLAIR	1	2020								
I 64	UNDER ILL 111 ILLINOIS SPECIAL BRIDGE PROGRAM PROJECT.	INTERCHANGE RECONSTRUCTION BRIDGE REPLACEMENT RAMP REPAIR RECONSTRUCTION - PAVEMENTS	\$22,000,000	ST. CLAIR	3	2021-2025								
				Structure Information <table><tr><td>Str Number</td><td>AADT</td><td>Truck Pct</td><td>NHS</td></tr><tr><td>0820166</td><td>12,700</td><td>18</td><td>N</td></tr></table>			Str Number	AADT	Truck Pct	NHS	0820166	12,700	18	N
Str Number	AADT	Truck Pct	NHS											
0820166	12,700	18	N											
I 64	UNDER ILL 111 ILLINOIS SPECIAL BRIDGE PROGRAM PROJECT.	P.E. (PHASE II) RECONSTRUCTION - PAVEMENTS	\$2,000,000	ST. CLAIR	3	2020								
I 64	UNDER ILL 111 ILLINOIS SPECIAL BRIDGE PROGRAM PROJECT.	LAND ACQUISITION RECONSTRUCTION - PAVEMENTS	\$1,000,000	ST. CLAIR	3	2021-2025								

**FY 2020-2025 Rebuild Illinois
Highway Improvement Program
District 8
State Highways**

Route / Street	Location	Improvements	Est. Cost	County	MYP Years	
		TAMP Category			Past	Current
I 64	UNDER ILL 111	UTILITY ADJUSTMENT	\$1,000,000	ST. CLAIR	3	2021-2025
ILLINOIS SPECIAL BRIDGE PROGRAM PROJECT.		RECONSTRUCTION - PAVEMENTS				
I 64	UNDER ILL 111	CONSTRUCTION ENGINEERING	\$2,500,000	ST. CLAIR	3	2021-2025
ILLINOIS SPECIAL BRIDGE PROGRAM PROJECT.		RECONSTRUCTION - PAVEMENTS				
I 64 US 50	W OF GREENMOUNT RD TO 1.1 MI W OF ILL 158 Miles = 0.01	ADDITIONAL LANES BRIDGE REPAIR	\$24,000,000	ST. CLAIR	1	2021-2025
		INITIAL CONSTRUCTION - PAVEMENTS				
I 64 US 50	W OF GREENMOUNT RD TO 1.1 MI W OF ILL 158	P.E. (PHASE I) P.E. (PHASE II)	\$2,000,000	ST. CLAIR	1	2021-2025
		INITIAL CONSTRUCTION - PAVEMENTS				
I 64 US 50	W OF GREENMOUNT RD TO 1.1 MI W OF ILL 158 Miles = 2.18	STANDARD OVERLAY	\$6,000,000	ST. CLAIR	1	2021-2025
Roadway Information		REHABILITATION - PAVEMENTS				
Miles	AADT	Truck Pct	NHS			
2.18	58,021	14.2	Y			

**FY 2020-2025 Rebuild Illinois
Highway Improvement Program
District 8
State Highways**

Route / Street	Location	Improvements	Est. Cost	County	MYP Years	
		TAMP Category			Past	Current
I 64 US 50	AT ILL 158	PATCHING	\$2,900,000	ST. CLAIR	1	2020
		MAINTENANCE - PAVEMENTS				
I 64	ST. CLAIR CO LINE TO WASHINGTON CO LINE Miles = 7.50	ULTRA-THIN BND WR COURSE PATCHING	\$3,800,000	CLINTON	1	2020
		PRESERVATION - PAVEMENTS				
I 64	0.5 MI W OF BEAVER POND CREEK TO 0.9 MI W OF CH 11 Miles = 11.01	STANDARD OVERLAY BRIDGE REPAIR BRIDGE JOINT REPLACE/REPAIR BRIDGE DECK OVERLAY RIP RAP	\$35,000,000	WASHINGTON	1	2021-2025
		REHABILITATION - PAVEMENTS				
Roadway Information Miles AADT Truck Pct NHS 9.35 28,556 30.2 Y						
I 70	MISSISSIPPI RIVER	BRIDGE DECK SEALING	\$1,000,000	ST. CLAIR	6	2021-2025
	MISSOURI LEAD AGENCY; ILLINOIS' SHARE OF THE COST.					
		PRESERVATION - BRIDGES				
I 70 I 270	I-55 TO 2.5 MIE OF I-55/70/270 INTCHG Miles = 4.66	STANDARD OVERLAY RAMP REPAIR BRIDGE DECK REPAIRS BRIDGE REPAIR BRIDGE APPROACH ROADWAY SCOUR MITIGATION	\$14,475,000	MADISON	5	2021-2025
		REHABILITATION - PAVEMENTS				
Roadway Information Miles AADT Truck Pct NHS 2.56 37,079 26.9 Y						

**FY 2020-2025 Rebuild Illinois
Highway Improvement Program
District 8
State Highways**

Route / Street		Location	Improvements	Est. Cost	County	MYP Years		
			TAMP Category				Past	Current
I 70		I-55 TO 2.5 MI E OF I-55/70/270 INTCHG	BRIDGE JOINT REPLACE/REPAIR	\$625,000	MADISON	1	2021-2025	
I 270			BRIDGE DECK SEALING					
			PRESERVATION - BRIDGES					
I 70		2.5 MI E OF I-55/270 INTCHG TO 0.1 MI W OF PRAIRIE RD	CRACK & JOINT SEALING	\$200,000	MADISON	1	2020	
			PRESERVATION PROJECT					
			PRESERVATION - PAVEMENTS					
I 70		MADISON CO LINE TO 0.3 MI W OF SUGAR LOAF RD Miles = 7.80	STANDARD OVERLAY	\$27,500,000	BOND	4	2021-2025	
			RAMP REPAIR					
			BRIDGE NEW DECK					
			BRIDGE REPAIR					
			CULVERT REPAIR					
			WING WALL REPAIR					
			MISCELLANEOUS					
			SCOUR MITIGATION					
			REHABILITATION - PAVEMENTS					
Roadway Information			Structure Information					
Miles	AADT	Truck Pct	NHS	Str Number	AADT	Truck Pct	NHS	
6.39	23,057	41.3	Y	0030015	1,250	8	N	
				0030003	11,200	43	Y	
				0030004	11,200	43	Y	
I 70		MADISON CO LINE TO 0.3 MI W OF SUGAR LOAF RD	BRIDGE PAINTING	\$2,700,000	BOND	3	2021-2025	
			BRIDGE DECK OVERLAY					
			BRIDGE JOINT REPLACE/REPAIR					
			BRIDGE DECK SEALING					
			PRESERVATION - BRIDGES					

**FY 2020-2025 Rebuild Illinois
Highway Improvement Program
District 8
State Highways**

Route / Street	Location	Improvements	Est. Cost	County	MYP Years	
		TAMP Category			Past	Current
I 255 US 50	JEFFERSON BARRACKS BRIDGE	BRIDGE PAINTING BRIDGE JOINT REPLACE/REPAIR BRIDGE DECK OVERLAY	\$20,000,000	MONROE	1	2021-2025
	MISSOURI LEAD AGENCY; ILLINOIS' SHARE OF THE COST.					
		PRESERVATION - BRIDGES				
I 255 US 50	JEFFERSON BARRACKS BRIDGE	BRIDGE DECK SEALING	\$50,000	MONROE	4	2021-2025
	MISSOURI LEAD AGENCY; ILLINOIS' SHARE OF THE COST.					
		PRESERVATION - BRIDGES				
I 255 US 50 ILL 3	ILL 3 AT DUPO TO 0.2 MI N OF ILL 157 Miles = 5.36	DESIGNED OVERLAY BRIDGE REPAIR RAMP REPAIR	\$28,000,000	ST. CLAIR	1	2021-2025
		REHABILITATION - PAVEMENTS				
Roadway Information						
<u>Miles</u>	<u>AADT</u>	<u>Truck Pct</u>	<u>NHS</u>			
3.08	44,470	16.4	Y			
I 255 US 50	0.2 MI N OF ILL 157 TO ILL 15 Miles = 7.07	DESIGNED OVERLAY BRIDGE REPAIR RAMP REPAIR	\$33,675,000	ST. CLAIR	4	2021-2025
		REHABILITATION - PAVEMENTS				
Roadway Information						
<u>Miles</u>	<u>AADT</u>	<u>Truck Pct</u>	<u>NHS</u>			
3.51	59,361	13.9	Y			
I 255 US 50	0.2 MI N OF ILL 157 TO ILL 15	BRIDGE PAINTING BRIDGE DECK OVERLAY BRIDGE JOINT REPLACE/REPAIR	\$12,325,000	ST. CLAIR	1	2021-2025
		PRESERVATION - BRIDGES				

**FY 2020-2025 Rebuild Illinois
Highway Improvement Program
District 8
State Highways**

Route / Street		Location	Improvements	Est. Cost	County	MYP Years	
			TAMP Category			Past	Current
I 255		ILL 15 TO S OF BUNKUM RD	STANDARD OVERLAY	\$30,100,000	ST. CLAIR	8	2020
US 50		Miles = 11.06	BRIDGE REPAIR				
			PATCHING				
			RAMP REPAIR				
			SHOULDER REPAIR				
			SCOUR MITIGATION				
Roadway Information			REHABILITATION - PAVEMENTS				
Miles	AADT	Truck Pct	NHS				
3.59	57,228	15.1	Y				
I 255		ILL 15 TO S OF BUNKUM RD	BRIDGE PAINTING	\$9,700,000	ST. CLAIR	2	2020
US 50			BRIDGE DECK OVERLAY				
			BRIDGE JOINT REPLACE/REPAIR				
			BRIDGE DECK SEALING				
			PRESERVATION - BRIDGES				
I 255		S OF BUNKUM RD TO COLLINSVILLE RD	STANDARD OVERLAY	\$20,150,000	ST. CLAIR	3	2020
		Miles = 6.71	BRIDGE NEW DECK		MADISON		
			BRIDGE REPAIR				
			PATCHING				
			SHOULDER REPAIR				
			RAMP REPAIR				
Roadway Information			REHABILITATION - PAVEMENTS		Structure Information		
Miles	AADT	Truck Pct	NHS		Str Number	AADT	Truck Pct NHS
3.34	54,600	13.3	Y		0820246	27,300	13 Y
I 255		S OF BUNKUM RD TO COLLINSVILLE RD	BRIDGE PAINTING	\$4,050,000	ST. CLAIR	1	2020
			BRIDGE DECK OVERLAY				
			BRIDGE JOINT REPLACE/REPAIR				
			PRESERVATION - BRIDGES				

**FY 2020-2025 Rebuild Illinois
Highway Improvement Program
District 8
State Highways**

Route / Street	Location	Improvements	Est. Cost	County	MYP Years	
		TAMP Category			Past	Current
I 255 I 55 US 40 ILL 203 VARIOUS	BOWMAN PUMP STATION, MCCAMBRIDGE AVE PUMP STATION, COLLINSVILLE PUMP STATION #1 S OF COLLINSVILLE RD & GREY'S FARM PUMP STATION N OF HORSESHOE LAKE RD	MISCELLANEOUS	\$200,000	MADISON ST. CLAIR	2	2020
		MISCELLANEOUS IMPROVEMENTS				
I 270	MISSISSIPPI RIVER	BRIDGE DECK SEALING	\$80,000	MADISON	3	2020
		ILLINOIS LEAD AGENCY; MISSOURI AND ILLINOIS WILL SHARE COST EQUALLY.				
		PRESERVATION - BRIDGES				
I 270	MISSISSIPPI RIVER	BRIDGE REPLACEMENT	\$205,000,000	MADISON	2	2021-2025
		ILLINOIS LEAD AGENCY; MISSOURI AND ILLINOIS WILL SHARE COST EQUALLY.				
		RECONSTRUCTION - BRIDGES				
				Structure Information		
				Str Number	AADT	Truck Pct NHS
				0600035	51,500	17 Y
				0600035	51,500	17 Y
I 270	MISSISSIPPI RIVER	P.E. (PHASE II)	\$250,000	MADISON	1	2021-2025
		ILLINOIS LEAD AGENCY; MISSOURI AND ILLINOIS WILL SHARE COST EQUALLY.				
		RECONSTRUCTION - BRIDGES				

**FY 2020-2025 Rebuild Illinois
Highway Improvement Program
District 8
State Highways**

Route / Street	Location	Improvements	Est. Cost	County	MYP Years	
		TAMP Category			Past	Current
I 270	MISSISSIPPI RIVER	P.E. (CONSULTANT TSL) P.E. (PHASE II) P.E. (CONSULTANT PLANS) P.E. SURVEYS (PHASE II) <i>ILLINOIS LEAD AGENCY; MISSOURI AND ILLINOIS WILL SHARE COST EQUALLY.</i>	\$1,000,000	MADISON	6	2020
		RECONSTRUCTION - BRIDGES				
I 270	MISSISSIPPI RIVER	LAND ACQUISITION	\$1,300,000	MADISON	2	2021-2025
		RECONSTRUCTION - BRIDGES				
I 270	MISSISSIPPI RIVER	UTILITY ADJUSTMENT	\$500,000	MADISON	2	2021-2025
		RECONSTRUCTION - BRIDGES				
I 270	MISSISSIPPI RIVER	CONSTRUCTION ENGINEERING	\$3,500,000	MADISON	2	2021-2025
		<i>ILLINOIS LEAD AGENCY; MISSOURI AND ILLINOIS WILL SHARE COST EQUALLY.</i>				
		RECONSTRUCTION - BRIDGES				
I 270	MISSISSIPPI RIVER BRIDGE TO E OF ILL 111	P.E. (PHASE I)	\$500,000	MADISON	2	2020
		INITIAL CONSTRUCTION - PAVEMENTS				

**FY 2020-2025 Rebuild Illinois
Highway Improvement Program
District 8
State Highways**

Route / Street	Location	Improvements	Est. Cost	County	MYP Years													
		TAMP Category			Past	Current												
I 270	MISSISSIPPI RIVER TO CHAIN OF ROCKS CANAL BRIDGE Miles = 0.01	ADDITIONAL LANES	\$15,000,000	MADISON	1	2021-2025												
		INITIAL CONSTRUCTION - PAVEMENTS																
I 270	MISSISSIPPI RIVER TO CHAIN OF ROCKS CANAL BRIDGE Miles = 1.35	STANDARD OVERLAY	\$5,000,000	MADISON	1	2021-2025												
		REHABILITATION - PAVEMENTS																
<div>Roadway Information</div> <table><tr><td>Miles</td><td>AADT</td><td>Truck Pct</td><td>NHS</td></tr><tr><td>1.35</td><td>51,500</td><td>17.5</td><td>Y</td></tr></table>							Miles	AADT	Truck Pct	NHS	1.35	51,500	17.5	Y				
Miles	AADT	Truck Pct	NHS															
1.35	51,500	17.5	Y															
I 270	CHAIN OF ROCKS CANAL	BRIDGE DECK SEALING	\$200,000	MADISON	3	2020												
		PRESERVATION - BRIDGES																
I 270	CHAIN OF ROCKS CANAL	BRIDGE DECK SEALING	\$200,000	MADISON	2	2021-2025												
		PRESERVATION - BRIDGES																
I 270	0.4 MI E OF ILL 3 TO 0.5 MI W OF ILL 203 Miles = 0.01	ADDITIONAL LANES BRIDGE SUPERSTRUCTURE	\$22,500,000	MADISON	1	2021-2025												
		INITIAL CONSTRUCTION - PAVEMENTS																
				<div>Structure Information</div> <table><tr><td>Str Number</td><td>AADT</td><td>Truck Pct</td><td>NHS</td></tr><tr><td>0600040</td><td>25,950</td><td>19</td><td>Y</td></tr><tr><td>0600041</td><td>25,950</td><td>19</td><td>Y</td></tr></table>			Str Number	AADT	Truck Pct	NHS	0600040	25,950	19	Y	0600041	25,950	19	Y
Str Number	AADT	Truck Pct	NHS															
0600040	25,950	19	Y															
0600041	25,950	19	Y															

**FY 2020-2025 Rebuild Illinois
Highway Improvement Program
District 8
State Highways**

Route / Street	Location	Improvements	Est. Cost	County	MYP Years	
		TAMP Category			Past	Current
I 270	0.4 MI E OF ILL 3 TO 0.5 MI W OF ILL 203	LAND ACQUISITION	\$1,000,000	MADISON	1	2021-2025
		INITIAL CONSTRUCTION - PAVEMENTS				
I 270	0.4 MI E OF ILL 3 TO 0.5 MI W OF ILL 203	UTILITY ADJUSTMENT	\$1,000,000	MADISON	1	2021-2025
		INITIAL CONSTRUCTION - PAVEMENTS				
I 270	0.4 MI E OF ILL 3 TO 0.5 MI W OF ILL 203 Miles = 0.90	DESIGNED OVERLAY	\$3,500,000	MADISON	1	2021-2025
		REHABILITATION - PAVEMENTS				
Roadway Information						
<u>Miles</u>	<u>AADT</u>	<u>Truck Pct</u>	<u>NHS</u>			
0.90	51,900	19.2	Y			
I 270	AT ILL 3	INTERCHANGE RECONSTRUCTION	\$35,000,000	MADISON	1	2021-2025
		RECONSTRUCTION - PAVEMENTS				
I 270	AT ILL 3	LAND ACQUISITION	\$1,000,000	MADISON	1	2021-2025
		RECONSTRUCTION - PAVEMENTS				
I 270	AT ILL 3	UTILITY ADJUSTMENT	\$500,000	MADISON	1	2021-2025
		RECONSTRUCTION - PAVEMENTS				

**FY 2020-2025 Rebuild Illinois
Highway Improvement Program
District 8
State Highways**

Route / Street	Location	Improvements	Est. Cost	County	MYP Years	
		TAMP Category			Past	Current
I 270	AT ILL 111 INTCHG	INTERCHANGE RECONSTRUCTION	\$17,000,000	MADISON	1	2021-2025
	ILLINOIS COMPETITIVE FREIGHT PROGRAM PROJECT.					
		RECONSTRUCTION - PAVEMENTS				
I 270	AT ILL 111 INTCHG	CONSTRUCTION ENGINEERING	\$2,000,000	MADISON	1	2021-2025
	ILLINOIS COMPETITIVE FREIGHT PROGRAM PROJECT.					
		RECONSTRUCTION - PAVEMENTS				
US 40	E OF FORMOSA RD TO BETHANY DR Miles = 2.90	ADDITIONAL LANES INTERSECTION RECONSTN BI-DIRECT LEFT TURN LANE	\$24,000,000	MADISON	1	2021-2025
		INITIAL CONSTRUCTION - PAVEMENTS				
US 40	E OF FORMOSA RD TO BETHANY DR	P.E. (PHASE I)	\$3,000,000	MADISON	1	2021-2025
		INITIAL CONSTRUCTION - PAVEMENTS				
US 40	E OF FORMOSA RD TO BETHANY DR	P.E. (PHASE II)	\$2,000,000	MADISON	1	2021-2025
		INITIAL CONSTRUCTION - PAVEMENTS				

**FY 2020-2025 Rebuild Illinois
Highway Improvement Program
District 8
State Highways**

Route / Street	Location	Improvements	Est. Cost	County	MYP Years	
		TAMP Category			Past	Current
US 40	E OF FORMOSA RD TO BETHANY DR	LAND ACQUISITION	\$2,000,000	MADISON	1	2021-2025
		INITIAL CONSTRUCTION - PAVEMENTS				
US 40	E OF FORMOSA RD TO BETHANY DR	UTILITY ADJUSTMENT	\$2,000,000	MADISON	1	2021-2025
		INITIAL CONSTRUCTION - PAVEMENTS				
US 40	E OF FORMOSA RD TO BETHANY DR	CONSTRUCTION ENGINEERING	\$2,000,000	MADISON	1	2021-2025
		INITIAL CONSTRUCTION - PAVEMENTS				
US 40 MILLERSBURG RD N FR RD	US 40: POKEY RD TO OVERPASS RD; MILLERSBURG RD: US 40 TO S FR RD; N FR RD: US 40 TO 0.1 MI E Miles = 6.67	DESIGNED OVERLAY	\$4,500,000	BOND	5	2020
		REHABILITATION - PAVEMENTS				
Roadway Information						
<u>Miles</u>	<u>AADT</u>	<u>Truck Pct</u>	<u>NHS</u>			
6.31	1,514	4.2	N			
0.25	1,300	0.0	N			
0.11	25	0.0	N			
US 40	0.3 MI W OF ILL 127 TO FAYETTE CO LINE Miles = 8.13	DESIGNED OVERLAY ADA IMPROVEMENTS	\$7,600,000	BOND	4	2021-2025
		REHABILITATION - PAVEMENTS				
Roadway Information						
<u>Miles</u>	<u>AADT</u>	<u>Truck Pct</u>	<u>NHS</u>			
1.86	2,675	7.7	N			
6.27	1,939	7.5	N			

**FY 2020-2025 Rebuild Illinois
Highway Improvement Program
District 8
State Highways**

Route / Street	Location	Improvements	Est. Cost	County	MYP Years	
		TAMP Category			Past	Current
US 40	B&N RR AT SMITHBORO	BRIDGE DECK OVERLAY	\$600,000	BOND	4	2021-2025
		PRESERVATION - BRIDGES				
US 50	0.2 MI W OF ILL 160 TO SUGAR CREEK OVERFLOW Miles = 3.35	STANDARD OVERLAY	\$2,200,000	CLINTON	1	2020
		PRESERVATION - PAVEMENTS				
Roadway Information						
<u>Miles</u>	<u>AADT</u>	<u>Truck Pct</u>	<u>NHS</u>			
3.35	8,352	12.8	Y			
US 50	SILVER CREEK 1.5 MI W OF ILL 4	BRIDGE JOINT REPLACE/REPAIR BRIDGE DECK OVERLAY	\$600,000	ST. CLAIR	1	2020
		PRESERVATION - BRIDGES				
US 50	1 MI E OF CRACKERNECK RD TO 0.2 MI W OF ST ROSE RD Miles = 3.93	DESIGNED OVERLAY	\$5,600,000	CLINTON	4	2020
		REHABILITATION - PAVEMENTS				
Roadway Information						
<u>Miles</u>	<u>AADT</u>	<u>Truck Pct</u>	<u>NHS</u>			
3.93	7,763	14.9	Y			
US 50	LAKE BRANCH CREEK 5.5 MI E OF TRENTON	BRIDGE DECK REPAIRS	\$100,000	CLINTON	3	2020
		MAINTENANCE - BRIDGES				

**FY 2020-2025 Rebuild Illinois
Highway Improvement Program
District 8
State Highways**

Route / Street	Location	Improvements	Est. Cost	County	MYP Years	
		TAMP Category			Past	Current
US 50	SUGAR CREEK 3 MI E OF TRENTON	BRIDGE DECK OVERLAY BRIDGE JOINT REPLACE/REPAIR PRESERVATION - BRIDGES	\$950,000	CLINTON	1	2020
US 50	11TH ST IN CARLYLE TO RIVERSIDE CAMPGROUND RD & HUEY RD TO SHATTUC RD Miles = 6.91	STANDARD OVERLAY ADA IMPROVEMENTS REHABILITATION - PAVEMENTS	\$3,800,000	CLINTON	5	2021-2025
Roadway Information						
<u>Miles</u>	<u>AADT</u>	<u>Truck Pct</u>	<u>NHS</u>			
1.80	6,607	11.9	Y			
5.11	3,904	21.5	Y			
US 50	RIVERSIDE CAMPGROUND RD TO HUEY RD Miles = 2.56	DESIGNED OVERLAY REHABILITATION - PAVEMENTS	\$2,400,000	CLINTON	1	2021-2025
Roadway Information						
<u>Miles</u>	<u>AADT</u>	<u>Truck Pct</u>	<u>NHS</u>			
2.56	5,050	15.2	Y			
US 50	KASKASKIA RIVER	BRIDGE JOINT REPLACE/REPAIR PRESERVATION - BRIDGES	\$300,000	CLINTON	2	2021-2025
US 50	11TH ST IN CARLYLE TO SHATTUC RD	LAND ACQUISITION REHABILITATION - PAVEMENTS	\$220,000	CLINTON	4	2021-2025

**FY 2020-2025 Rebuild Illinois
Highway Improvement Program
District 8
State Highways**

Route / Street	Location	Improvements	Est. Cost	County	MYP Years	
		TAMP Category			Past	Current
US 50	DRAINAGE DITCH 0.5 MI E OF HUEY RD	CULVERT REPLACEMENT	\$150,000	CLINTON	5	2021-2025
		MISCELLANEOUS IMPROVEMENTS				
US 50	DRAINAGE DITCH 0.5 MI E OF HUEY RD	LAND ACQUISITION	\$50,000	CLINTON	5	2021-2025
		MISCELLANEOUS IMPROVEMENTS				
US 50	DRAINAGE DITCH 0.5 MI E OF HUEY RD	UTILITY ADJUSTMENT	\$50,000	CLINTON	5	2021-2025
		MISCELLANEOUS IMPROVEMENTS				
US 50	SHATTUC RD TO MARION CO LINE Miles = 3.25	DESIGNED OVERLAY	\$3,000,000	CLINTON	2	2021-2025
		REHABILITATION - PAVEMENTS				
Roadway Information <u>Miles</u> <u>AADT</u> <u>Truck Pct</u> <u>NHS</u> 3.25 3,723 19.1 Y						
US 50	TRIB TURKEY CREEK 1 MI E OF ODIN	CULVERT REPLACEMENT	\$500,000	MARION	1	2021-2025
		RECONSTRUCTION - BRIDGES				
					Structure Information <u>Str Number</u> <u>AADT</u> <u>Truck Pct</u> <u>NHS</u> 0612008 6,600 14 Y	
US 50	TRIB TURKEY CREEK 1 MI E OF ODIN	LAND ACQUISITION	\$50,000	MARION	1	2021-2025
		RECONSTRUCTION - BRIDGES				

**FY 2020-2025 Rebuild Illinois
Highway Improvement Program
District 8
State Highways**

Route / Street	Location	Improvements	Est. Cost	County	MYP Years	
		TAMP Category			Past	Current
US 50	TRIB TURKEY CREEK 1 MI E OF ODIN	UTILITY ADJUSTMENT	\$50,000	MARION	1	2021-2025
		RECONSTRUCTION - BRIDGES				
US 51	LOUSE RUN 7.5 MI S OF FAYETTE CO LINE	BRIDGE REPLACEMENT	\$1,500,000	MARION	7	2021-2025
		RECONSTRUCTION - BRIDGES				
				Structure Information <u>Str Number</u> <u>AADT</u> <u>Truck Pct</u> <u>NHS</u> 0610003 3,050 14 Y		
US 51	LOUSE RUN 7.5 MI S OF FAYETTE CO LINE	LAND ACQUISITION	\$50,000	MARION	1	2021-2025
		RECONSTRUCTION - BRIDGES				
US 51	LOUSE RUN 7.5 MI S OF FAYETTE CO LINE	UTILITY ADJUSTMENT	\$50,000	MARION	1	2021-2025
		RECONSTRUCTION - BRIDGES				
US 67	MISSISSIPPI RIVER (CLARK BRIDGE)	P.E. (PHASE II) P.E. (BRIDGE INSPECTION)	\$1,500,000	MADISON	2	2021-2025
	ILLINOIS LEAD AGENCY; MISSOURI AND ILLINOIS WILL SHARE COST EQUALLY.					
		MISCELLANEOUS IMPROVEMENTS				

**FY 2020-2025 Rebuild Illinois
Highway Improvement Program
District 8
State Highways**

Route / Street	Location	Improvements	Est. Cost	County	MYP Years	
		TAMP Category			Past	Current
US 67	MISSISSIPPI RIVER (CLARK BRIDGE)	BRIDGE DECK SEALING	\$300,000	MADISON	3	2020
ILLINOIS LEAD AGENCY; MISSOURI AND ILLINOIS WILL SHARE COST EQUALLY.						
PRESERVATION - BRIDGES						
US 67	DELHI BYP Miles = 3.15	NEW CONSTRUCTION GRADING PAVING DRAINAGE SIGNING (NEW) LIGHTING	\$23,000,000	JERSEY	9	2021-2025
SAFETEA-LU HIGH PRIORITY PROJECT. STATE AND/OR LOCAL MATCH REQUIRED. PROJECT MAY REQUIRE ADDITIONAL STATE AND OR LOCAL FUNDS TO IMPLEMENT.						
INITIAL CONSTRUCTION - PAVEMENTS						
US 67	MADISON CO LINE TO JERSEYVILLE	LAND ACQUISITION	\$500,000	JERSEY	8	2021-2025
INITIAL CONSTRUCTION - PAVEMENTS						
US 67	MADISON CO LINE TO JERSEYVILLE	UTILITY ADJUSTMENT	\$900,000	JERSEY	8	2021-2025
INITIAL CONSTRUCTION - PAVEMENTS						
US 67	TRIB LITTLE PIASA CREEK 0.8 MI N OF NEW DELHI	CULVERT REPLACEMENT	\$500,000	JERSEY	1	2021-2025
MISCELLANEOUS IMPROVEMENTS						

**FY 2020-2025 Rebuild Illinois
Highway Improvement Program
District 8
State Highways**

Route / Street	Location	Improvements	Est. Cost	County	MYP Years	
		TAMP Category			Past	Current
US 67	TRIB LITTLE PIASA CREEK 0.8 MI N OF NEW DELHI	LAND ACQUISITION	\$50,000	JERSEY	1	2021-2025
		MISCELLANEOUS IMPROVEMENTS				
US 67	TRIB LITTLE PIASA CREEK 0.8 MI N OF NEW DELHI	UTILITY ADJUSTMENT	\$50,000	JERSEY	1	2021-2025
		MISCELLANEOUS IMPROVEMENTS				
US 67	0.5 MI N OF FULKERSON DR TO CRYSTAL LAKE RD Miles = 5.20	DESIGNED OVERLAY	\$5,000,000	JERSEY	1	2020
		REHABILITATION - PAVEMENTS				
Roadway Information						
<u>Miles</u>	<u>AADT</u>	<u>Truck Pct</u>	<u>NHS</u>			
1.10	5,700	6.8	Y			
4.10	10,433	7.5	Y			
US 67	MACOUPIN CREEK 4.8 MI S OF JCT ILL 108	BRIDGE REPLACEMENT	\$12,000,000	GREENE	1	2021-2025
		RECONSTRUCTION - BRIDGES				
				Structure Information		
				<u>Str Number</u>	<u>AADT</u>	<u>Truck Pct</u> <u>NHS</u>
				0310022	5,050	10 Y
US 67	MACOUPIN CREEK 4.8 MI S OF JCT ILL 108	LAND ACQUISITION	\$1,000,000	GREENE	1	2021-2025
		RECONSTRUCTION - BRIDGES				

**FY 2020-2025 Rebuild Illinois
Highway Improvement Program
District 8
State Highways**

Route / Street	Location	Improvements	Est. Cost	County	MYP Years	
		TAMP Category			Past	Current
US 67	MACOUPIN CREEK 4.8 MI S OF JCT ILL 108	UTILITY ADJUSTMENT	\$1,000,000	GREENE	1	2021-2025
		RECONSTRUCTION - BRIDGES				
US 67	MACOUPIN CREEK 4.8 MI S OF JCT ILL 108	CONSTRUCTION ENGINEERING	\$1,000,000	GREENE	1	2021-2025
		RECONSTRUCTION - BRIDGES				
US 67	0.1 MI N OF TR 285 TO 0.6 MI S OF TOLMAN RD Miles = 5.70	DESIGNED OVERLAY	\$5,300,000	GREENE JERSEY	1	2021-2025
		REHABILITATION - PAVEMENTS				
Roadway Information						
<u>Miles</u>	<u>AADT</u>	<u>Truck Pct</u>	<u>NHS</u>			
3.97	5,262	11.6	Y			
1.73	5,758	9.0	Y			
US 67	APPLE CREEK OVERFLOW 3.5 MI S OF WHITE HALL	BRIDGE REPLACEMENT	\$18,000,000	GREENE	1	2021-2025
	ILLINOIS SPECIAL BRIDGE PROGRAM PROJECT.	RECONSTRUCTION - BRIDGES				
				Structure Information		
				<u>Str Number</u>	<u>AADT</u>	<u>Truck Pct</u> <u>NHS</u>
				0310031	3,950	10 Y
US 67	APPLE CREEK OVERFLOW 3.5 MI S OF WHITE HALL	P.E. (PHASE I) P.E. (PHASE II) P.E. (CONSULTANT TSL)	\$1,000,000	GREENE	1	2020
	ILLINOIS SPECIAL BRIDGE PROGRAM PROJECT.	RECONSTRUCTION - BRIDGES				

**FY 2020-2025 Rebuild Illinois
Highway Improvement Program
District 8
State Highways**

Route / Street	Location	Improvements	Est. Cost	County	MYP Years	
		TAMP Category			Past	Current
US 67	APPLE CREEK OVERFLOW 3.5 MI S OF WHITE HALL	P.E. (PHASE I) P.E. (PHASE II) P.E. (CONSULTANT TSL)	\$1,500,000	GREENE	1	2021-2025
		ILLINOIS SPECIAL BRIDGE PROGRAM PROJECT.				
		RECONSTRUCTION - BRIDGES				
US 67	APPLE CREEK OVERFLOW 3.5 MI S OF WHITE HALL	LAND ACQUISITION	\$500,000	GREENE	1	2021-2025
		ILLINOIS SPECIAL BRIDGE PROGRAM PROJECT.				
		RECONSTRUCTION - BRIDGES				
US 67	APPLE CREEK OVERFLOW 3.5 MI S OF WHITE HALL	UTILITY ADJUSTMENT	\$100,000	GREENE	1	2021-2025
		ILLINOIS SPECIAL BRIDGE PROGRAM PROJECT.				
		RECONSTRUCTION - BRIDGES				
US 67	APPLE CREEK OVERFLOW 3.5 MI S OF WHITE HALL	CONSTRUCTION ENGINEERING	\$1,500,000	GREENE	1	2021-2025
		ILLINOIS SPECIAL BRIDGE PROGRAM PROJECT.				
		RECONSTRUCTION - BRIDGES				
ILL 3	AT W DELMAR AVE & PIERCE LN	INTERSECTION RECONSTN	\$8,000,000	MADISON	1	2021-2025
		MISCELLANEOUS IMPROVEMENTS				

**FY 2020-2025 Rebuild Illinois
Highway Improvement Program
District 8
State Highways**

Route / Street	Location	Improvements	Est. Cost	County	MYP Years	
		TAMP Category			Past	Current
ILL 3	AT W DELMAR AVE & PIERCE LN	P.E. (PHASE II)	\$1,000,000	MADISON	1	2021-2025
		MISCELLANEOUS IMPROVEMENTS				
ILL 3	AT W DELMAR AVE & PIERCE LN	LAND ACQUISITION	\$1,500,000	MADISON	1	2021-2025
		MISCELLANEOUS IMPROVEMENTS				
ILL 3	AT W DELMAR AVE & PIERCE LN	UTILITY ADJUSTMENT	\$1,500,000	MADISON	1	2021-2025
		MISCELLANEOUS IMPROVEMENTS				
ILL 3 ILL 111 HOMER M ADAMS PKWY	ALBY ST TO BROADWAY ST IN ALTON Miles = 4.75	DESIGNED OVERLAY PATCHING	\$5,500,000	MADISON	1	2021-2025
		REHABILITATION - PAVEMENTS				
Roadway Information						
<u>Miles</u>	<u>AADT</u>	<u>Truck Pct</u>	<u>NHS</u>			
4.75	17,958	13.6	Y			
ILL 3	NEW POAG RD TO INDUSTRIAL DR Miles = 4.50	RECONSTRUCTION	\$35,000,000	MADISON	1	2021-2025
		RECONSTRUCTION - PAVEMENTS				
Roadway Information						
<u>Miles</u>	<u>AADT</u>	<u>Truck Pct</u>	<u>NHS</u>			
4.50	15,052	25.5	Y			

**FY 2020-2025 Rebuild Illinois
Highway Improvement Program
District 8
State Highways**

Route / Street	Location	Improvements	Est. Cost	County	MYP Years	
		TAMP Category			Past	Current
ILL 3	NEW POAG RD TO INDUSTRIAL DR	LAND ACQUISITION	\$3,000,000	MADISON	1	2021-2025
		RECONSTRUCTION - PAVEMENTS				
ILL 3	NEW POAG RD TO INDUSTRIAL DR	UTILITY ADJUSTMENT	\$5,000,000	MADISON	1	2021-2025
		RECONSTRUCTION - PAVEMENTS				
ILL 3	NEW POAG RD TO INDUSTRIAL DR	CONSTRUCTION ENGINEERING	\$2,000,000	MADISON	1	2021-2025
		RECONSTRUCTION - PAVEMENTS				
ILL 3	AT 20TH ST IN GRANITE CITY Miles = 0.30	RECONSTRUCTION	\$5,500,000	MADISON	1	2021-2025
		RECONSTRUCTION - PAVEMENTS				
Roadway Information						
<u>Miles</u>	<u>AADT</u>	<u>Truck Pct</u>	<u>NHS</u>			
0.30	12,360	23.2	Y			
ILL 3	AT 20TH ST IN GRANITE CITY	LAND ACQUISITION	\$500,000	MADISON	1	2021-2025
		RECONSTRUCTION - PAVEMENTS				
ILL 3	AT 20TH ST IN GRANITE CITY	UTILITY ADJUSTMENT	\$1,000,000	MADISON	1	2021-2025
		RECONSTRUCTION - PAVEMENTS				

**FY 2020-2025 Rebuild Illinois
Highway Improvement Program
District 8
State Highways**

Route / Street	Location	Improvements	Est. Cost	County	MYP Years	
		TAMP Category			Past	Current
ILL 3	AT 20TH ST IN GRANITE CITY	CONSTRUCTION ENGINEERING	\$500,000	MADISON	1	2021-2025
		RECONSTRUCTION - PAVEMENTS				
ILL 3 RELOCATION	0.1 MI S OF RIVER PARK CONNECTOR TO 0.1 MI S OF TRENDLEY AVE CONNECTOR IN EAST ST LOUIS Miles = 0.64	NEW CONSTRUCTION BRIDGE (NEW) GRADING PAVING DRAINAGE RETAINING WALL SIGNING (NEW)	\$49,500,000	ST. CLAIR	1	2021-2025
		INITIAL CONSTRUCTION - PAVEMENTS				
ILL 3 RELOCATION	0.1 MI S OF RIVER PARK CONNECTOR TO 0.1 MI S OF TRENDLEY AVE CONNECTOR IN EAST ST LOUIS	P.E. (PHASE I) P.E. (PHASE II) P.E. (CONSULTANT TSL)	\$4,000,000	MADISON ST. CLAIR	1	2021-2025
		INITIAL CONSTRUCTION - PAVEMENTS				
ILL 3 RELOCATION	0.1 MI S OF RIVER PARK CONNECTOR TO 0.1 MI S OF TRENDLEY AVE CONNECTOR IN EAST ST LOUIS	LAND ACQUISITION	\$1,500,000	ST. CLAIR	1	2021-2025
		INITIAL CONSTRUCTION - PAVEMENTS				
ILL 3 RELOCATION	0.1 MI S OF RIVER PARK CONNECTOR TO 0.1 MI S OF TRENDLEY AVE CONNECTOR IN EAST ST LOUIS	UTILITY ADJUSTMENT	\$1,500,000	ST. CLAIR	1	2021-2025
		INITIAL CONSTRUCTION - PAVEMENTS				

**FY 2020-2025 Rebuild Illinois
Highway Improvement Program
District 8
State Highways**

Route / Street	Location	Improvements	Est. Cost	County	MYP Years	
		TAMP Category			Past	Current
ILL 3 RELOCATION	0.1 MI S OF RIVER PARK CONNECTOR TO 0.1 MI S OF TRENDLEY AVE CONNECTOR IN EAST ST LOUIS	CONSTRUCTION ENGINEERING INITIAL CONSTRUCTION - PAVEMENTS	\$2,500,000	MADISON ST. CLAIR	1	2021-2025
ILL 3 RELOCATION	0.1 MI S OF TRENDLEY AVE IN EAST ST LOUIS TO MONSANTO AVE IN SAUGET Miles = 1.03	NEW CONSTRUCTION PAVING GRADING BRIDGE (NEW) INITIAL CONSTRUCTION - PAVEMENTS	\$36,000,000	ST. CLAIR	1	2021-2025
ILL 3 RELOCATION	0.1 MI S OF TRENDLEY AVE IN EAST ST LOUIS TO MONSANTO AVE IN SAUGET	P.E. (PHASE I) P.E. (PHASE II) P.E. (CONSULTANT TSL) P.E. (CONSULTANT PLANS) INITIAL CONSTRUCTION - PAVEMENTS	\$3,000,000	ST. CLAIR	1	2021-2025
ILL 3 RELOCATION	0.1 MI S OF TRENDLEY AVE IN EAST ST LOUIS TO MONSANTO AVE IN SAUGET	LAND ACQUISITION INITIAL CONSTRUCTION - PAVEMENTS	\$10,000,000	ST. CLAIR	1	2021-2025
ILL 3 RELOCATION	0.1 MI S OF TRENDLEY AVE IN EAST ST LOUIS TO MONSANTO AVE IN SAUGET	UTILITY ADJUSTMENT INITIAL CONSTRUCTION - PAVEMENTS	\$5,000,000	ST. CLAIR	1	2021-2025

**FY 2020-2025 Rebuild Illinois
Highway Improvement Program
District 8
State Highways**

Route / Street	Location	Improvements	Est. Cost	County	MYP Years	
		TAMP Category			Past	Current
ILL 3 RELOCATION	0.1 MI S OF TRENDLEY AVE IN EAST ST LOUIS TO MONSANTO AVE IN SAUGET	CONSTRUCTION ENGINEERING	\$2,000,000	ST. CLAIR	1	2021-2025
		INITIAL CONSTRUCTION - PAVEMENTS				
ILL 3	0.8 MI N OF MONSANTO AVE IN SAUGET TO 0.1 MI S OF RUBY ST IN CAHOKIA Miles = 3.66	DESIGNED OVERLAY	\$8,000,000	ST. CLAIR	1	2021-2025
Roadway Information Miles AADT Truck Pct NHS 3.66 19,054 18.8 Y		REHABILITATION - PAVEMENTS				
ILL 3	S OF MONSANTO AVE TO S OF QUEENY AVE	P.E. (PHASE I) P.E. (CONSULTANT TSL) PRELIMINARY ENGINEERING P.E. (CONSULTANT PLANS)	\$3,000,000	ST. CLAIR	1	2021-2025
		INITIAL CONSTRUCTION - PAVEMENTS				
ILL 3	S OF MONSANTO AVE TO S OF QUEENY AVE	P.E. (PHASE II) P.E. (CONSULTANT TSL) PRELIMINARY ENGINEERING P.E. (CONSULTANT PLANS)	\$2,000,000	ST. CLAIR	1	2021-2025
		INITIAL CONSTRUCTION - PAVEMENTS				
ILL 3	0.1 MI N OF GILMORE LAKE RD TO HALIFAX DR Miles = 3.41	STANDARD OVERLAY	\$4,200,000	MONROE	1	2020
Roadway Information Miles AADT Truck Pct NHS 3.41 24,249 6.6 Y		REHABILITATION - PAVEMENTS				

**FY 2020-2025 Rebuild Illinois
Highway Improvement Program
District 8
State Highways**

Route / Street	Location	Improvements	Est. Cost	County	MYP Years	
		TAMP Category			Past	Current
ILL 3	I-255 TO GILMORE LAKE RD Miles = 5.72	DESIGNED OVERLAY	\$11,000,000	MONROE	1	2021-2025
Roadway Information		REHABILITATION - PAVEMENTS				
<u>Miles</u>	<u>AADT</u>	<u>Truck Pct</u>	<u>NHS</u>			
5.72	30,848	5.9	Y			
ILL 3	MONROE CO LINE TO 0.2 MI S OF 1ST ST IN RUMA Miles = 7.97	DESIGNED OVERLAY ADA IMPROVEMENTS	\$7,700,000	RANDOLPH	5	2020
Roadway Information		REHABILITATION - PAVEMENTS				
<u>Miles</u>	<u>AADT</u>	<u>Truck Pct</u>	<u>NHS</u>			
7.97	6,517	9.8	Y			
ILL 3	HORSE CREEK OVERFLOW 2.6 MI S OF RED BUD	SCOUR MITIGATION	\$100,000	RANDOLPH	2	2020
		PRESERVATION - BRIDGES				
ILL 3	0.1 MI S OF COUNTRY CLUB LN TO RANDOLPH CO LINE	CRACK & JOINT SEALING	\$100,000	MONROE	1	2020
		PRESERVATION - PAVEMENTS				
ILL 3	0.2 MI S OF 1ST ST IN RUMA TO 0.2 MI S OF S PRAIRIE RD Miles = 2.85	STANDARD OVERLAY	\$2,500,000	RANDOLPH	1	2020
Roadway Information		REHABILITATION - PAVEMENTS				
<u>Miles</u>	<u>AADT</u>	<u>Truck Pct</u>	<u>NHS</u>			
2.85	3,300	10.9	Y			

**FY 2020-2025 Rebuild Illinois
Highway Improvement Program
District 8
State Highways**

Route / Street	Location	Improvements	Est. Cost	County	MYP Years	
		TAMP Category			Past	Current
ILL 3	NINE MILE CREEK 4 MI S OF EVANSVILLE	BRIDGE REPLACEMENT	\$3,600,000	RANDOLPH	3	2021-2025
		RECONSTRUCTION - BRIDGES		Structure Information <u>Str Number</u> <u>AADT</u> <u>Truck Pct</u> <u>NHS</u> 0790005 2,950 16 Y		
ILL 3	NINE MILE CREEK 4 MI S OF EVANSVILLE	LAND ACQUISITION	\$50,000	RANDOLPH	3	2021-2025
		RECONSTRUCTION - BRIDGES				
ILL 3	NINE MILE CREEK 4 MI S OF EVANSVILLE	UTILITY ADJUSTMENT	\$30,000	RANDOLPH	1	2021-2025
		RECONSTRUCTION - BRIDGES				
ILL 3 ILL 150 STATE ST (WESTBOUND)	ILL 3 (OPDYKE ST) TO MURPHYSBORO RD IN CHESTER Miles = 0.96	RECONSTRUCTION	\$2,800,000	RANDOLPH	3	2021-2025
		RECONSTRUCTION - PAVEMENTS				
ILL 3 ILL 150 STATE ST (WESTBOUND)	ILL 3 (OPDYKE ST) TO MURPHYSBORO RD IN CHESTER	LAND ACQUISITION	\$100,000	RANDOLPH	3	2021-2025
		RECONSTRUCTION - PAVEMENTS				

**FY 2020-2025 Rebuild Illinois
Highway Improvement Program
District 8
State Highways**

Route / Street	Location	Improvements	Est. Cost	County	MYP Years	
		TAMP Category			Past	Current
ILL 3 ILL 150 STATE ST (WESTBOUND)	ILL 3 (OPDYKE ST) TO MURPHYSBORO RD IN CHESTER	UTILITY ADJUSTMENT	\$100,000	RANDOLPH	3	2021-2025
		RECONSTRUCTION - PAVEMENTS				
ILL 3 ILL 150 STATE ST (EASTBOUND)	ILL 3 (OPDYKE ST) TO MURPHYSBORO RD IN CHESTER Miles = 0.96	RECONSTRUCTION	\$3,100,000	RANDOLPH	1	2021-2025
		RECONSTRUCTION - PAVEMENTS				
Roadway Information						
Miles	AADT	Truck Pct	NHS			
0.11	6,400	15.9	Y			
0.85	7,772	23.2	Y			
ILL 3 ILL 150 STATE ST (EASTBOUND)	ILL 3 (OPDYKE ST) TO MURPHYSBORO RD IN CHESTER	LAND ACQUISITION	\$100,000	RANDOLPH	1	2021-2025
		RECONSTRUCTION - PAVEMENTS				
ILL 3 ILL 150 STATE ST (EASTBOUND)	ILL 3 (OPDYKE ST) TO MURPHYSBORO RD IN CHESTER	UTILITY ADJUSTMENT	\$100,000	RANDOLPH	1	2021-2025
		RECONSTRUCTION - PAVEMENTS				

**FY 2020-2025 Rebuild Illinois
Highway Improvement Program
District 8
State Highways**

Route / Street	Location	Improvements	Est. Cost	County	MYP Years	
		TAMP Category			Past	Current
ILL 3 STATE	HOLMES ST: NW OF SWANWICK ST TO STATE ST; SWANWICK ST: HOLMES ST TO STACY ST; STACY ST: SWANWICK ST TO STATE ST Miles = 0.17	RECONSTRUCTION INTERSECTION RECONSTN ADA IMPROVEMENTS RECONSTRUCTION - PAVEMENTS	\$1,000,000	RANDOLPH	1	2021-2025
Roadway Information						
<u>Miles</u>	<u>AADT</u>	<u>Truck Pct</u>	<u>NHS</u>			
0.14	4,568	9.2	Y			
0.03	4,900	0.0	N			
ILL 3	ILL 150 TO JACKSON CO LINE	LAND ACQUISITION RECONSTRUCTION - PAVEMENTS	\$2,000,000	RANDOLPH	1	2021-2025
ILL 3	ILL 150 TO JACKSON CO LINE	UTILITY ADJUSTMENT RECONSTRUCTION - PAVEMENTS	\$2,000,000	RANDOLPH	1	2021-2025
ILL 3	1 MI S OF PLEASANT RIDGE RD TO JACKSON CO LINE Miles = 5.52	RECONSTRUCTION DESIGNED OVERLAY RECONSTRUCTION - PAVEMENTS	\$19,500,000	RANDOLPH	1	2021-2025
Roadway Information						
<u>Miles</u>	<u>AADT</u>	<u>Truck Pct</u>	<u>NHS</u>			
5.52	3,104	32.7	Y			
ILL 3	ILL 150 TO CROSBY ST (SB) Miles = 0.35	RECONSTRUCTION ADA IMPROVEMENTS RECONSTRUCTION - PAVEMENTS	\$1,100,000	RANDOLPH	1	2021-2025
Roadway Information						
<u>Miles</u>	<u>AADT</u>	<u>Truck Pct</u>	<u>NHS</u>			
0.35	4,086	24.8	Y			

**FY 2020-2025 Rebuild Illinois
Highway Improvement Program
District 8
State Highways**

Route / Street	Location	Improvements	Est. Cost	County	MYP Years	
		TAMP Category			Past	Current
ILL 3	ILL 150 TO CROSBY ST (SB)	LAND ACQUISITION	\$50,000	RANDOLPH	1	2021-2025
		RECONSTRUCTION - PAVEMENTS				
ILL 3	ILL 150 TO CROSBY ST (SB)	UTILITY ADJUSTMENT	\$50,000	RANDOLPH	1	2021-2025
		RECONSTRUCTION - PAVEMENTS				
ILL 3	ILL 150 TO CROSBY ST (NB) Miles = 0.35	RECONSTRUCTION ADA IMPROVEMENTS	\$1,100,000	RANDOLPH	1	2021-2025
		RECONSTRUCTION - PAVEMENTS				
Roadway Information						
<u>Miles</u>	<u>AADT</u>	<u>Truck Pct</u>	<u>NHS</u>			
0.35	4,086	24.8	Y			
ILL 3	ILL 150 TO CROSBY ST (NB)	LAND ACQUISITION	\$50,000	RANDOLPH	1	2021-2025
		RECONSTRUCTION - PAVEMENTS				
ILL 3	ILL 150 TO CROSBY ST (NB)	UTILITY ADJUSTMENT	\$50,000	RANDOLPH	1	2021-2025
		RECONSTRUCTION - PAVEMENTS				
ILL 3	CROSBY ST TO RIVERVIEW BLVD (SB) Miles = 0.92	RECONSTRUCTION	\$1,800,000	RANDOLPH	1	2021-2025
		RECONSTRUCTION - PAVEMENTS				
Roadway Information						
<u>Miles</u>	<u>AADT</u>	<u>Truck Pct</u>	<u>NHS</u>			
0.92	3,239	28.8	Y			

**FY 2020-2025 Rebuild Illinois
Highway Improvement Program
District 8
State Highways**

Route / Street	Location	Improvements	Est. Cost	County	MYP Years	
		TAMP Category			Past	Current
ILL 3	CROSBY ST TO RIVERVIEW BLVD (NB) Miles = 0.92	RECONSTRUCTION	\$1,800,000	RANDOLPH	1	2021-2025
Roadway Information		RECONSTRUCTION - PAVEMENTS				
<u>Miles</u>	<u>AADT</u>	<u>Truck Pct</u>	<u>NHS</u>			
0.92	3,239	28.8	Y			
ILL 3 (SOUTHBOUND)	RIVERVIEW BLVD IN CHESTER TO 0.1 MI S OF WATER ST Miles = 1.56	RECONSTRUCTION	\$3,800,000	RANDOLPH	3	2021-2025
Roadway Information		RECONSTRUCTION - PAVEMENTS				
<u>Miles</u>	<u>AADT</u>	<u>Truck Pct</u>	<u>NHS</u>			
1.56	2,582	39.0	Y			
ILL 3 (SOUTHBOUND)	RIVERVIEW BLVD IN CHESTER TO 0.1 MI S OF WATER ST	LAND ACQUISITION	\$100,000	RANDOLPH	2	2021-2025
		RECONSTRUCTION - PAVEMENTS				
ILL 3 (SOUTHBOUND)	RIVERVIEW BLVD IN CHESTER TO 0.1 MI S OF WATER ST	UTILITY ADJUSTMENT	\$100,000	RANDOLPH	2	2021-2025
		RECONSTRUCTION - PAVEMENTS				
ILL 3 (NORTHBOUND)	RIVERVIEW BLVD IN CHESTER TO 0.1 MI S OF WATER ST Miles = 1.56	RECONSTRUCTION	\$3,000,000	RANDOLPH	1	2021-2025
Roadway Information		RECONSTRUCTION - PAVEMENTS				
<u>Miles</u>	<u>AADT</u>	<u>Truck Pct</u>	<u>NHS</u>			
1.56	2,582	39.0	Y			

**FY 2020-2025 Rebuild Illinois
Highway Improvement Program
District 8
State Highways**

Route / Street	Location	Improvements	Est. Cost	County	MYP Years	
		TAMP Category			Past	Current
ILL 3 (SOUTHBOUND)	0.1 MI S OF WATER ST TO PLEASANT RIDGE RD Miles = 1.04	RECONSTRUCTION	\$2,000,000	RANDOLPH	1	2021-2025
Roadway Information		RECONSTRUCTION - PAVEMENTS				
<u>Miles</u>	<u>AADT</u>	<u>Truck Pct</u>	<u>NHS</u>			
1.04	3,550	35.2	Y			
ILL 3 (NORTHBOUND)	0.1 MI S OF WATER ST TO PLEASANT RIDGE RD Miles = 1.04	RECONSTRUCTION	\$2,000,000	RANDOLPH	1	2021-2025
Roadway Information		RECONSTRUCTION - PAVEMENTS				
<u>Miles</u>	<u>AADT</u>	<u>Truck Pct</u>	<u>NHS</u>			
1.04	3,550	35.2	Y			
ILL 3	MARY'S RIVER 1.3 MI S OF CHESTER	BRIDGE DECK WATERPROOFING BRIDGE JOINT REPLACE/REPAIR	\$1,400,000	RANDOLPH	2	2020
		PRESERVATION - BRIDGES				
ILL 3	MARY'S RIVER 1.3 MI S OF CHESTER	BRIDGE REPAIR	\$100,000	RANDOLPH	1	2020
		MAINTENANCE - BRIDGES				
ILL 3	PLEASANT RIDGE TO 1 MI S Miles = 1.00	RECONSTRUCTION	\$3,800,000	RANDOLPH	1	2021-2025
Roadway Information		RECONSTRUCTION - PAVEMENTS				
<u>Miles</u>	<u>AADT</u>	<u>Truck Pct</u>	<u>NHS</u>			
1.00	3,550	35.2	Y			

**FY 2020-2025 Rebuild Illinois
Highway Improvement Program
District 8
State Highways**

Route / Street	Location	Improvements	Est. Cost	County	MYP Years	
		TAMP Category			Past	Current
ILL 4	0.3 MI S OF I-55 TO 0.3 MI N OF ILL 143 Miles = 9.40	DESIGNED OVERLAY NEW SHOULDERS	\$16,400,000	MADISON	4	2021-2025
Roadway Information		REHABILITATION - PAVEMENTS				
<u>Miles</u>	<u>AADT</u>	<u>Truck Pct</u>	<u>NHS</u>			
9.40	3,768	16.3	Y			
ILL 4	MADISON CO LINE TO CENTER ST IN LEBANON Miles = 3.51	STANDARD OVERLAY	\$2,500,000	ST. CLAIR	1	2021-2025
Roadway Information		REHABILITATION - PAVEMENTS				
<u>Miles</u>	<u>AADT</u>	<u>Truck Pct</u>	<u>NHS</u>			
3.51	6,316	24.1	Y			
ILL 4 ILL 15	KASKASKIA RIVER 0.2 MI E OF JCT ILL 4	P.E. SURVEYS (PHASE I)	\$1,000,000	ST. CLAIR	1	2020
		RECONSTRUCTION - BRIDGES				
ILL 4 ILL 15 VARIOUS	KASKASKIA RIVER 0.2 MI E OF JCT ILL 4	P.E. SURVEYS (PHASE I)	\$2,000,000	ST. CLAIR	1	2021-2025
		RECONSTRUCTION - BRIDGES				
ILL 4 ILL 15 VARIOUS	KASKASKIA RIVER 0.2 MI E OF JCT ILL 4	P.E. (PHASE II)	\$3,000,000	ST. CLAIR	1	2021-2025
		RECONSTRUCTION - BRIDGES				

**FY 2020-2025 Rebuild Illinois
Highway Improvement Program
District 8
State Highways**

Route / Street	Location	Improvements	Est. Cost	County	MYP Years	
		TAMP Category			Past	Current
ILL 4	ILL 15 TO ILL 13 Miles = 8.37	DESIGNED OVERLAY	\$6,500,000	ST. CLAIR	1	2021-2025
Roadway Information		REHABILITATION - PAVEMENTS				
<u>Miles</u>	<u>AADT</u>	<u>Truck Pct</u>	<u>NHS</u>			
8.37	2,619	29.3	N			
ILL 4	ILL 150: ILL 3 TO PERRY CO LINE	PATCHING	\$650,000	RANDOLPH	1	2020
ILL 150	ILL 3: ILL 150 TO JACKSON CO LINE					
ILL 3		MAINTENANCE - PAVEMENTS				
ILL 13	ILL 157 TO 23RD ST Miles = 5.88	RECONSTRUCTION ADA IMPROVEMENTS	\$55,000,000	ST. CLAIR	1	2021-2025
Roadway Information		RECONSTRUCTION - PAVEMENTS				
<u>Miles</u>	<u>AADT</u>	<u>Truck Pct</u>	<u>NHS</u>			
5.88	7,094	10.2	N			
ILL 13	ILL 157 TO 23RD ST	LAND ACQUISITION	\$10,000,000	ST. CLAIR	1	2021-2025
		RECONSTRUCTION - PAVEMENTS				
ILL 13	ILL 157 TO 23RD ST	UTILITY ADJUSTMENT	\$6,000,000	ST. CLAIR	1	2021-2025
		RECONSTRUCTION - PAVEMENTS				

**FY 2020-2025 Rebuild Illinois
Highway Improvement Program
District 8
State Highways**

Route / Street	Location	Improvements	Est. Cost	County	MYP Years	
		TAMP Category			Past	Current
ILL 13	ILL 157 TO 23RD ST	CONSTRUCTION ENGINEERING	\$4,000,000	ST. CLAIR	1	2021-2025
		RECONSTRUCTION - PAVEMENTS				
ILL 13	SOUTH BELT EAST TO NOCTURNE CT IN BELLEVILLE Miles = 0.84	DESIGNED OVERLAY	\$700,000	ST. CLAIR	1	2021-2025
		REHABILITATION - PAVEMENTS				
Roadway Information						
<u>Miles</u>	<u>AADT</u>	<u>Truck Pct</u>	<u>NHS</u>			
0.84	2,486	8.9	N			
ILL 13	RODGERS DR IN FREEBURG TO 0.1 MI S OF	STANDARD OVERLAY	\$5,800,000	ST. CLAIR	5	2020
ILL 15	KASKASKIA RIVER Miles = 8.91	ADA IMPROVEMENTS				
		REHABILITATION - PAVEMENTS				
Roadway Information						
<u>Miles</u>	<u>AADT</u>	<u>Truck Pct</u>	<u>NHS</u>			
3.01	9,433	17.4	Y			
5.90	7,044	22.6	Y			
ILL 13	ILL 4 TO PERRY CO LINE	DESIGNED OVERLAY	\$7,000,000	RANDOLPH	1	2021-2025
ILL 153	Miles = 6.50	ADA IMPROVEMENTS				
		REHABILITATION - PAVEMENTS				
Roadway Information						
<u>Miles</u>	<u>AADT</u>	<u>Truck Pct</u>	<u>NHS</u>			
6.50	3,219	11.1	N			
ILL 15	0.3 MI W OF LAKEWOOD PL TO 0.4 MI E OF ILL 159	CRACK & JOINT SEALING	\$100,000	ST. CLAIR	1	2020
		PRESERVATION - PAVEMENTS				

**FY 2020-2025 Rebuild Illinois
Highway Improvement Program
District 8
State Highways**

Route / Street	Location	Improvements	Est. Cost	County	MYP Years	
		TAMP Category			Past	Current
ILL 15 ILL 4	KASKASKIA RIVER 0.2 MI E OF JCT ILL 4	BRIDGE REPLACEMENT	\$35,000,000	ST. CLAIR	1	2021-2025
		RECONSTRUCTION - BRIDGES		Structure Information		
				Str Number	AADT	Truck Pct NHS
				0820077	4,750	26 N
				0820078	4,750	26 N
				0820275	4,750	26 N
ILL 15 ILL 4	KASKASKIA RIVER 0.2 MI E OF JCT ILL 4	LAND ACQUISITION	\$1,000,000	ST. CLAIR	1	2021-2025
		RECONSTRUCTION - BRIDGES				
ILL 15 ILL 4	KASKASKIA RIVER 0.2 MI E OF JCT ILL 4	UTILITY ADJUSTMENT	\$1,000,000	ST. CLAIR	1	2021-2025
		RECONSTRUCTION - BRIDGES				
ILL 15 ILL 4	KASKASKIA RIVER 0.2 MI E OF JCT ILL 4	CONSTRUCTION ENGINEERING	\$3,000,000	ST. CLAIR	1	2021-2025
		RECONSTRUCTION - BRIDGES				
ILL 15	SILVER CREEK 2.5 MI E OF FREEBURG	BRIDGE DECK REPAIRS BRIDGE JOINT REPLACE/REPAIR BRIDGE DECK OVERLAY	\$800,000	ST. CLAIR	1	2021-2025
		PRESERVATION - BRIDGES				

**FY 2020-2025 Rebuild Illinois
Highway Improvement Program
District 8
State Highways**

Route / Street	Location	Improvements	Est. Cost	County	MYP Years	
		TAMP Category			Past	Current
ILL 15 ILL 4 W MAIN ST	0.1 MI W OF BLUEBIRD LN TO 1ST ST IN FAYETTEVILLE Miles = 4.94	DESIGNED OVERLAY	\$3,400,000	ST. CLAIR	2	2021-2025
Roadway Information		REHABILITATION - PAVEMENTS				
Miles	AADT	Truck Pct	NHS			
4.94	2,794	23.2	N			
ILL 15	LUNTE CREEK 3.6 MI W OF ILL 127	BRIDGE REPLACEMENT	\$800,000	WASHINGTON	4	2021-2025
		RECONSTRUCTION - BRIDGES				
		Structure Information				
		Str Number	AADT	Truck Pct	NHS	
		0950008	2,250	11	N	
ILL 15	LUNTE CREEK 3.6 MI W OF ILL 127	LAND ACQUISITION	\$50,000	WASHINGTON	4	2021-2025
		RECONSTRUCTION - BRIDGES				
ILL 15	LUNTE CREEK 3.6 MI W OF ILL 127	UTILITY ADJUSTMENT	\$50,000	WASHINGTON	4	2021-2025
		RECONSTRUCTION - BRIDGES				
ILL 15	NASHVILLE CREEK 0.2 MI W OF NASHVILLE	BRIDGE REPLACEMENT	\$1,200,000	WASHINGTON	4	2021-2025
		RECONSTRUCTION - BRIDGES				
		Structure Information				
		Str Number	AADT	Truck Pct	NHS	
		0950009	3,600	9	N	

**FY 2020-2025 Rebuild Illinois
Highway Improvement Program
District 8
State Highways**

Route / Street	Location	Improvements	Est. Cost	County	MYP Years	
		TAMP Category			Past	Current
ILL 15	NASHVILLE CREEK 0.2 MI W OF NASHVILLE	LAND ACQUISITION	\$50,000	WASHINGTON	4	2021-2025
		RECONSTRUCTION - BRIDGES				
ILL 15	NASHVILLE CREEK 0.2 MI W OF NASHVILLE	UTILITY ADJUSTMENT	\$50,000	WASHINGTON	4	2021-2025
		RECONSTRUCTION - BRIDGES				
ILL 16 ILL 100	JOE PAGE BRIDGE AT HARDIN Miles = 1.55	BRIDGE REPLACEMENT RECONSTRUCTION	\$130,000,000	GREENE CALHOUN	1	2021-2025
		RECONSTRUCTION - BRIDGES		Structure Information <u>Str Number</u> <u>AADT</u> <u>Truck Pct</u> <u>NHS</u> 0310001 2,500 8 N		
ILL 16 ILL 100	JOE PAGE BRIDGE AT HARDIN	P.E. (PHASE I)	\$1,000,000	GREENE CALHOUN	1	2020
		RECONSTRUCTION - BRIDGES				
ILL 16 ILL 100	JOE PAGE BRIDGE AT HARDIN	P.E. (PHASE I)	\$9,000,000	GREENE CALHOUN	1	2021-2025
		RECONSTRUCTION - BRIDGES				
ILL 16 ILL 100	JOE PAGE BRIDGE AT HARDIN	P.E. (PHASE II)	\$5,000,000	GREENE CALHOUN	1	2021-2025
		RECONSTRUCTION - BRIDGES				

**FY 2020-2025 Rebuild Illinois
Highway Improvement Program
District 8
State Highways**

Route / Street	Location	Improvements	Est. Cost	County	MYP Years	
		TAMP Category			Past	Current
ILL 16 ILL 100	JOE PAGE BRIDGE AT HARDIN	LAND ACQUISITION	\$2,000,000	GREENE CALHOUN	1	2021-2025
		RECONSTRUCTION - BRIDGES				
ILL 16 ILL 100	JOE PAGE BRIDGE AT HARDIN	UTILITY ADJUSTMENT	\$3,000,000	GREENE CALHOUN	1	2021-2025
		RECONSTRUCTION - BRIDGES				
ILL 16 ILL 100	JOE PAGE BRIDGE AT HARDIN	CONSTRUCTION ENGINEERING	\$10,000,000	GREENE CALHOUN	1	2021-2025
		RECONSTRUCTION - BRIDGES				
ILL 16	GRANGE HALL RD TO MACOUPIN CO LINE Miles = 3.24	DESIGNED OVERLAY	\$3,000,000	JERSEY	3	2021-2025
		REHABILITATION - PAVEMENTS				
Roadway Information						
<u>Miles</u>	<u>AADT</u>	<u>Truck Pct</u>	<u>NHS</u>			
3.24	2,441	10.3	Y			
ILL 37	CHERRY ST IN KINMUNDY TO MADISON ST IN SALEM Miles = 11.50	DESIGNED OVERLAY ADA IMPROVEMENTS	\$10,500,000	MARION	1	2021-2025
		REHABILITATION - PAVEMENTS				
Roadway Information						
<u>Miles</u>	<u>AADT</u>	<u>Truck Pct</u>	<u>NHS</u>			
11.03	2,172	10.6	N			
0.47	3,970	7.2	N			

**FY 2020-2025 Rebuild Illinois
Highway Improvement Program
District 8
State Highways**

Route / Street	Location	Improvements	Est. Cost	County	MYP Years	
		TAMP Category			Past	Current
ILL 37	0.4 MI S OF CROSS ST TO JEFFERSON CO LINE Miles = 8.56	STANDARD OVERLAY	\$3,600,000	MARION	1	2020
Roadway Information		PRESERVATION - PAVEMENTS				
Miles	AADT	Truck Pct	NHS			
8.56	3,866	4.1	N			
ILL 100	PIKE CO LINE TO ILL 96 Miles = 7.13	DESIGNED OVERLAY ADA IMPROVEMENTS	\$5,500,000	CALHOUN	1	2020
Roadway Information		REHABILITATION - PAVEMENTS				
Miles	AADT	Truck Pct	NHS			
7.13	447	7.8	N			
ILL 100	OTTER CREEK TRIB 1.7 MI S OF JCT ILL 16	BRIDGE REPLACEMENT	\$1,350,000	JERSEY	1	2021-2025
		RECONSTRUCTION - BRIDGES				
				Structure Information		
				Str Number	AADT	Truck Pct NHS
				0420011	2,650	5 N
ILL 100	OTTER CREEK TRIB 1.7 MI S OF JCT ILL 16	LAND ACQUISITION	\$50,000	JERSEY	1	2021-2025
		RECONSTRUCTION - BRIDGES				
ILL 100	OTTER CREEK TRIB 1.7 MI S OF JCT ILL 16	UTILITY ADJUSTMENT	\$50,000	JERSEY	1	2021-2025
		RECONSTRUCTION - BRIDGES				

**FY 2020-2025 Rebuild Illinois
Highway Improvement Program
District 8
State Highways**

Route / Street	Location	Improvements	Est. Cost	County	MYP Years	
		TAMP Category			Past	Current
ILL 100	AT BRUSSELS FERRY Miles = 0.01	STANDARD OVERLAY RETAINING WALL DREDGING	\$2,000,000	JERSEY	1	2020
Roadway Information		REHABILITATION - PAVEMENTS				
<u>Miles</u>	<u>AADT</u>	<u>Truck Pct</u>	<u>NHS</u>			
0.01	2,050	6.3	N			
ILL 100 ILL 108	AT BRUSSELS FERRY & KAMPSVILLE FERRY	MISCELLANEOUS	\$101,000	GREENE JERSEY	1	2020
		MISCELLANEOUS IMPROVEMENTS				
ILL 100 ILL 108	AT BRUSSELS FERRY & KAMPSVILLE FERRY	MISCELLANEOUS	\$1,486,000	GREENE JERSEY	2	2020
		MISCELLANEOUS IMPROVEMENTS				
ILL 100 ILL 108	AT BRUSSELS FERRY & KAMPSVILLE FERRY	MISCELLANEOUS	\$1,204,000	GREENE JERSEY	1	2021-2025
		MISCELLANEOUS IMPROVEMENTS				
ILL 109	US 67 IN JERSEYVILLE TO ILL 3 Miles = 8.22	STANDARD OVERLAY	\$5,100,000	JERSEY	1	2021-2025
Roadway Information		REHABILITATION - PAVEMENTS				
<u>Miles</u>	<u>AADT</u>	<u>Truck Pct</u>	<u>NHS</u>			
7.38	3,655	8.4	N			
0.84	4,468	5.5	N			

**FY 2020-2025 Rebuild Illinois
Highway Improvement Program
District 8
State Highways**

Route / Street	Location	Improvements	Est. Cost	County	MYP Years	
		TAMP Category			Past	Current
ILL 111	POAG RD TO DENHAM DR Miles = 0.88	RECONSTRUCTION	\$10,000,000	MADISON	1	2021-2025
Roadway Information		RECONSTRUCTION - PAVEMENTS				
<u>Miles</u>	<u>AADT</u>	<u>Truck Pct</u>	<u>NHS</u>			
0.88	8,848	26.8	N			
ILL 111	POAG RD TO DENHAM DR	LAND ACQUISITION	\$1,000,000	MADISON	1	2021-2025
		RECONSTRUCTION - PAVEMENTS				
ILL 111	POAG RD TO DENHAM DR	UTILITY ADJUSTMENT	\$1,000,000	MADISON	1	2021-2025
		RECONSTRUCTION - PAVEMENTS				
ILL 111	POAG RD TO DENHAM DR	CONSTRUCTION ENGINEERING	\$1,000,000	MADISON	1	2021-2025
		RECONSTRUCTION - PAVEMENTS				
ILL 111	AT CHAIN OF ROCKS RD	INTERSECTION RECONSTN	\$10,000,000	MADISON	1	2021-2025
		MISCELLANEOUS IMPROVEMENTS				
ILL 111	AT CHAIN OF ROCKS RD	P.E. (PHASE II)	\$2,000,000	MADISON	1	2021-2025
		MISCELLANEOUS IMPROVEMENTS				

**FY 2020-2025 Rebuild Illinois
Highway Improvement Program
District 8
State Highways**

Route / Street	Location	Improvements	Est. Cost	County	MYP Years	
		TAMP Category			Past	Current
ILL 111	AT CHAIN OF ROCKS RD	LAND ACQUISITION	\$2,000,000	MADISON	1	2021-2025
		MISCELLANEOUS IMPROVEMENTS				
ILL 111	AT CHAIN OF ROCKS RD	UTILITY ADJUSTMENT	\$1,000,000	MADISON	1	2021-2025
		MISCELLANEOUS IMPROVEMENTS				
ILL 111 ILL 111 A	0.1 MI S OF PONTOON RD TO ST. CLAIR CO LINE Miles = 5.54	DESIGNED OVERLAY ADA IMPROVEMENTS	\$9,500,000	MADISON	1	2021-2025
		REHABILITATION - PAVEMENTS				
Roadway Information						
<u>Miles</u>	<u>AADT</u>	<u>Truck Pct</u>	<u>NHS</u>			
5.54	6,420	13.0	N			
ILL 111 (SOUTHBOUND)	CAHOKIA CANAL N OF I-55/70 INTCHG	BRIDGE REPLACEMENT	\$5,200,000	MADISON	3	2021-2025
		RECONSTRUCTION - BRIDGES				
				Structure Information		
				<u>Str Number</u>	<u>AADT</u>	<u>Truck Pct</u>
				0600127	2,150	19
						N
ILL 111 (SOUTHBOUND)	CAHOKIA CANAL N OF I-55/70 INTCHG	LAND ACQUISITION	\$50,000	MADISON	3	2021-2025
		RECONSTRUCTION - BRIDGES				
ILL 111 (SOUTHBOUND)	CAHOKIA CANAL N OF I-55/70 INTCHG	UTILITY ADJUSTMENT	\$50,000	MADISON	3	2021-2025
		RECONSTRUCTION - BRIDGES				

**FY 2020-2025 Rebuild Illinois
Highway Improvement Program
District 8
State Highways**

Route / Street	Location	Improvements	Est. Cost	County	MYP Years	
		TAMP Category			Past	Current
ILL 111	CONRAIL & B&O RR AT FAIRMONT CITY SCL	BRIDGE REHABILITATION	\$2,800,000	ST. CLAIR	4	2021-2025
		REHABILITATION - BRIDGES		Structure Information <u>Str Number</u> <u>AADT</u> <u>Truck Pct</u> <u>NHS</u> 0820098 3,350 19 N		
ILL 111	CONRAIL & B&O RR AT FAIRMONT CITY SCL	BRIDGE JOINT REPLACE/REPAIR BRIDGE DECK OVERLAY	\$2,200,000	ST. CLAIR	1	2021-2025
		PRESERVATION - BRIDGES				
ILL 127	MONTGOMERY CO LINE TO 0.1 MI N OF ILL 140 JCT Miles = 9.59	DESIGNED OVERLAY	\$12,500,000	BOND	1	2020
		REHABILITATION - PAVEMENTS				
		Roadway Information <u>Miles</u> <u>AADT</u> <u>Truck Pct</u> <u>NHS</u> 9.59 2,341 12.8 N				
ILL 127	ELM POINT BRANCH 1.5 MI S OF DONNELLSON SCL	CULVERT REPLACEMENT	\$400,000	BOND	1	2021-2025
		MISCELLANEOUS IMPROVEMENTS				
ILL 127	ELM POINT BRANCH 1.5 MI S OF DONNELLSON SCL	LAND ACQUISITION	\$50,000	BOND	1	2021-2025
		MISCELLANEOUS IMPROVEMENTS				

**FY 2020-2025 Rebuild Illinois
Highway Improvement Program
District 8
State Highways**

Route / Street	Location	Improvements	Est. Cost	County	MYP Years	
		TAMP Category			Past	Current
ILL 127	ELM POINT BRANCH 1.5 MI S OF DONNELLSON SCL	UTILITY ADJUSTMENT	\$50,000	BOND	1	2021-2025
		MISCELLANEOUS IMPROVEMENTS				
ILL 127 ILL 140	E FORK SHOAL CREEK 0.2 MI W OF GREENVILLE	BRIDGE DECK OVERLAY BRIDGE JOINT REPLACE/REPAIR	\$1,400,000	BOND	1	2020
		PRESERVATION - BRIDGES				
ILL 127	CONSERVATION LAKE RD TO PERRY CO LINE Miles = 4.75	DESIGNED OVERLAY	\$6,500,000	WASHINGTON	1	2020
		REHABILITATION - PAVEMENTS				
Roadway Information						
<u>Miles</u>	<u>AADT</u>	<u>Truck Pct</u>	<u>NHS</u>			
4.75	4,651	10.3	Y			
ILL 127	S MIDDLE TRIB LOCUST CREEK 6.7 MI S OF ILL 15	CULVERT REPLACEMENT	\$300,000	WASHINGTON	1	2021-2025
		RECONSTRUCTION - BRIDGES				
ILL 127	S MIDDLE TRIB LOCUST CREEK 6.7 MI S OF ILL 15	LAND ACQUISITION	\$50,000	WASHINGTON	1	2021-2025
		RECONSTRUCTION - BRIDGES				
ILL 127	S MIDDLE TRIB LOCUST CREEK 6.7 MI S OF ILL 15	UTILITY ADJUSTMENT	\$50,000	WASHINGTON	1	2021-2025
		RECONSTRUCTION - BRIDGES				

**FY 2020-2025 Rebuild Illinois
Highway Improvement Program
District 8
State Highways**

Route / Street		Location	Improvements	Est. Cost	County	MYP Years	
			TAMP Category			Past	Current
ILL 140	MONUMENT AVE TO ANNEX ST IN ALTON Miles = 2.03		RECONSTRUCTION	\$25,000,000	MADISON	3	2021-2025
<div>Roadway Information</div> <div><div>Miles</div><div>AADT</div><div>Truck Pct</div><div>NHS</div><div>2.03</div><div>8,470</div><div>11.1</div><div>Y</div></div>			RECONSTRUCTION - PAVEMENTS				
ILL 140	MONUMENT AVE TO ANNEX ST IN ALTON		P.E. (PHASE I)	\$2,500,000	MADISON	1	2021-2025
			RECONSTRUCTION - PAVEMENTS				
ILL 140	MONUMENT AVE TO ANNEX ST IN ALTON		P.E. (PHASE II)	\$1,500,000	MADISON	1	2021-2025
			RECONSTRUCTION - PAVEMENTS				
ILL 140	MONUMENT AVE TO ANNEX ST IN ALTON		LAND ACQUISITION	\$3,000,000	MADISON	1	2021-2025
			RECONSTRUCTION - PAVEMENTS				
ILL 140	MONUMENT AVE TO ANNEX ST IN ALTON		UTILITY ADJUSTMENT	\$2,000,000	MADISON	1	2021-2025
			RECONSTRUCTION - PAVEMENTS				
ILL 140	MONUMENT AVE TO ANNEX ST IN ALTON		CONSTRUCTION ENGINEERING	\$3,000,000	MADISON	1	2021-2025
			RECONSTRUCTION - PAVEMENTS				

**FY 2020-2025 Rebuild Illinois
Highway Improvement Program
District 8
State Highways**

Route / Street	Location	Improvements	Est. Cost	County	MYP Years	
		TAMP Category			Past	Current
ILL 140	0.1 MI E OF S MORELAND RD TO 0.2 MI W OF ILL 159 Miles = 3.15	DESIGNED OVERLAY	\$3,000,000	MADISON	1	2020
Roadway Information		REHABILITATION - PAVEMENTS				
<u>Miles</u>	<u>AADT</u>	<u>Truck Pct</u>	<u>NHS</u>			
3.15	7,477	15.1	Y			
ILL 140	ILL 160 TO BOND CO LINE Miles = 1.76	DESIGNED OVERLAY	\$3,500,000	MADISON	1	2021-2025
Roadway Information		REHABILITATION - PAVEMENTS				
<u>Miles</u>	<u>AADT</u>	<u>Truck Pct</u>	<u>NHS</u>			
1.76	2,107	18.2	N			
ILL 143	0.3 MI S OF DISCOVERY PKWY TO 0.2 MI N OF ILL 3 Miles = 3.28	STANDARD OVERLAY	\$2,900,000	MADISON	1	2020
Roadway Information		PRESERVATION - PAVEMENTS				
<u>Miles</u>	<u>AADT</u>	<u>Truck Pct</u>	<u>NHS</u>			
3.28	11,998	19.8	Y			
ILL 143	SILVER CREEK E TRIB 0.1 MI W OF MARINE	BRIDGE REPLACEMENT	\$1,400,000	MADISON	1	2021-2025
		MISCELLANEOUS IMPROVEMENTS				
ILL 143	SILVER CREEK E TRIB 0.1 MI W OF MARINE	LAND ACQUISITION	\$50,000	MADISON	1	2021-2025
		MISCELLANEOUS IMPROVEMENTS				

**FY 2020-2025 Rebuild Illinois
Highway Improvement Program
District 8
State Highways**

Route / Street	Location	Improvements	Est. Cost	County	MYP Years	
		TAMP Category			Past	Current
ILL 143	SILVER CREEK E TRIB 0.1 MI W OF MARINE	UTILITY ADJUSTMENT	\$50,000	MADISON	1	2021-2025
		MISCELLANEOUS IMPROVEMENTS				
ILL 143 US 40	ILL 4 TO WALNUT ST Miles = 6.87	STANDARD OVERLAY	\$4,500,000	MADISON	1	2021-2025
		REHABILITATION - PAVEMENTS				
Roadway Information						
<u>Miles</u>	<u>AADT</u>	<u>Truck Pct</u>	<u>NHS</u>			
6.87	7,053	13.1	Y			
ILL 150	MISSISSIPPI RIVER AT CHESTER	BRIDGE REPAIR	\$1,100,000	RANDOLPH	1	2020
		MAINTENANCE - BRIDGES				
ILL 150 ILL 4	AT ILL 4	INTERSECTION IMPROVEMENT	\$1,000,000	RANDOLPH	1	2021-2025
		MISCELLANEOUS IMPROVEMENTS				
ILL 150 ILL 4 (EASTBOUND)	ILL 4 TO GREEN ST IN STEELEVILLE Miles = 3.13	RECONSTRUCTION	\$6,600,000	RANDOLPH	1	2021-2025
		RECONSTRUCTION - PAVEMENTS				
Roadway Information						
<u>Miles</u>	<u>AADT</u>	<u>Truck Pct</u>	<u>NHS</u>			
3.13	5,565	28.2	N			

**FY 2020-2025 Rebuild Illinois
Highway Improvement Program
District 8
State Highways**

Route / Street	Location	Improvements	Est. Cost	County	MYP Years	
		TAMP Category			Past	Current
ILL 150 ILL 4 (EASTBOUND)	ILL 4 TO GREEN ST IN STEELEVILLE	LAND ACQUISITION	\$100,000	RANDOLPH	1	2021-2025
		RECONSTRUCTION - PAVEMENTS				
ILL 150 ILL 4 (EASTBOUND)	ILL 4 TO GREEN ST IN STEELEVILLE	UTILITY ADJUSTMENT	\$100,000	RANDOLPH	1	2021-2025
		RECONSTRUCTION - PAVEMENTS				
ILL 150 ILL 4 (WESTBOUND)	ILL 4 TO GREEN ST IN STEELEVILLE Miles = 3.13	RECONSTRUCTION	\$6,600,000	RANDOLPH	1	2021-2025
		RECONSTRUCTION - PAVEMENTS				
Roadway Information						
<u>Miles</u>	<u>AADT</u>	<u>Truck Pct</u>	<u>NHS</u>			
3.13	5,565	28.2	N			
ILL 150 ILL 4 (WESTBOUND)	ILL 4 TO GREEN ST IN STEELEVILLE	LAND ACQUISITION	\$100,000	RANDOLPH	1	2021-2025
		RECONSTRUCTION - PAVEMENTS				
ILL 150 ILL 4 (WESTBOUND)	ILL 4 TO GREEN ST IN STEELEVILLE	UTILITY ADJUSTMENT	\$100,000	RANDOLPH	1	2021-2025
		RECONSTRUCTION - PAVEMENTS				

**FY 2020-2025 Rebuild Illinois
Highway Improvement Program
District 8
State Highways**

Route / Street	Location	Improvements	Est. Cost	County	MYP Years	
		TAMP Category			Past	Current
ILL 150 ILL 4	GREEN ST IN STEELEVILLE TO CLYDE STEELE ST IN PERCY Miles = 1.32	DESIGNED OVERLAY	\$1,600,000	RANDOLPH	1	2021-2025
Roadway Information		REHABILITATION - PAVEMENTS				
<u>Miles</u>	<u>AADT</u>	<u>Truck Pct</u>	<u>NHS</u>			
1.32	5,741	27.8	N			
ILL 150 ILL 4 (EASTBOUND)	CLYDE STEELE ST TO HOWARD AVE IN PERCY Miles = 1.06	RECONSTRUCTION	\$3,500,000	RANDOLPH	1	2021-2025
Roadway Information		RECONSTRUCTION - PAVEMENTS				
<u>Miles</u>	<u>AADT</u>	<u>Truck Pct</u>	<u>NHS</u>			
1.06	5,700	26.5	N			
ILL 150 ILL 4 (EASTBOUND)	CLYDE STEELE ST TO HOWARD AVE IN PERCY	LAND ACQUISITION	\$100,000	RANDOLPH	1	2021-2025
		RECONSTRUCTION - PAVEMENTS				
ILL 150 ILL 4 (EASTBOUND)	CLYDE STEELE ST TO HOWARD AVE IN PERCY	UTILITY ADJUSTMENT	\$100,000	RANDOLPH	1	2021-2025
		RECONSTRUCTION - PAVEMENTS				
ILL 150 ILL 4 (WESTBOUND)	CLYDE STEELE ST TO HOWARD AVE IN PERCY Miles = 1.06	RECONSTRUCTION	\$3,300,000	RANDOLPH	1	2021-2025
Roadway Information		RECONSTRUCTION - PAVEMENTS				
<u>Miles</u>	<u>AADT</u>	<u>Truck Pct</u>	<u>NHS</u>			
1.06	5,700	26.5	N			

**FY 2020-2025 Rebuild Illinois
Highway Improvement Program
District 8
State Highways**

Route / Street	Location	Improvements	Est. Cost	County	MYP Years	
		TAMP Category			Past	Current
ILL 150 ILL 4 (WESTBOUND)	CLYDE STEELE ST TO HOWARD AVE IN PERCY	LAND ACQUISITION	\$100,000	RANDOLPH	1	2021-2025
		RECONSTRUCTION - PAVEMENTS				
ILL 150 ILL 4 (WESTBOUND)	CLYDE STEELE ST TO HOWARD AVE IN PERCY	UTILITY ADJUSTMENT	\$100,000	RANDOLPH	1	2021-2025
		RECONSTRUCTION - PAVEMENTS				
ILL 150 ILL 4	HOWARD AVE IN PERCY TO PERRY CO LINE Miles = 0.82	DESIGNED OVERLAY	\$1,000,000	RANDOLPH	1	2021-2025
		REHABILITATION - PAVEMENTS				
Roadway Information						
<u>Miles</u>	<u>AADT</u>	<u>Truck Pct</u>	<u>NHS</u>			
0.82	5,050	32.7	N			
ILL 153	ILL 15 TO ILL 13 IN COULTERVILLE Miles = 12.27	DESIGNED OVERLAY	\$11,300,000	WASHINGTON RANDOLPH	1	2021-2025
		REHABILITATION - PAVEMENTS				
Roadway Information						
<u>Miles</u>	<u>AADT</u>	<u>Truck Pct</u>	<u>NHS</u>			
2.24	1,318	16.4	N			
10.03	1,227	17.8	N			
ILL 153	MARY'S RIVER 1 MI N OF EDEN	BRIDGE REPLACEMENT	\$1,300,000	RANDOLPH	4	2021-2025
		RECONSTRUCTION - BRIDGES				
				Structure Information		
				<u>Str Number</u>	<u>AADT</u>	<u>Truck Pct</u> <u>NHS</u>
				0790018	1,850	10 N

**FY 2020-2025 Rebuild Illinois
Highway Improvement Program
District 8
State Highways**

Route / Street	Location	Improvements	Est. Cost	County	MYP Years	
		TAMP Category			Past	Current
ILL 153	MARY'S RIVER 1 MI N OF EDEN	LAND ACQUISITION	\$50,000	RANDOLPH	4	2021-2025
		RECONSTRUCTION - BRIDGES				
ILL 153	MARY'S RIVER 1 MI N OF EDEN	UTILITY ADJUSTMENT	\$50,000	RANDOLPH	4	2021-2025
		RECONSTRUCTION - BRIDGES				
ILL 155	STREAM IN PRAIRIE DU ROCHER	BRIDGE REPLACEMENT	\$1,100,000	RANDOLPH	1	2021-2025
		RECONSTRUCTION - BRIDGES				
				Structure Information <u>Str Number</u> <u>AADT</u> <u>Truck Pct</u> <u>NHS</u> 0790032 1,100 7 N		
ILL 155	STREAM IN PRAIRIE DU ROCHER	LAND ACQUISITION	\$50,000	RANDOLPH	1	2021-2025
		RECONSTRUCTION - BRIDGES				
ILL 155	STREAM IN PRAIRIE DU ROCHER	UTILITY ADJUSTMENT	\$50,000	RANDOLPH	1	2021-2025
		RECONSTRUCTION - BRIDGES				
ILL 157	ST. LOUIS ST TO S UNIVERSITY DR Miles = 4.61	STANDARD OVERLAY	\$8,500,000	MADISON	1	2021-2025
		REHABILITATION - PAVEMENTS				
Roadway Information <u>Miles</u> <u>AADT</u> <u>Truck Pct</u> <u>NHS</u> 4.61 16,572 8.8 P						

**FY 2020-2025 Rebuild Illinois
Highway Improvement Program
District 8
State Highways**

Route / Street		Location	Improvements	Est. Cost	County	MYP Years	
			TAMP Category			Past	Current
ILL 157		GLENWOOD DR TO 0.2 MI N OF HORSESHOE LAKE	STANDARD OVERLAY	\$3,300,000	MADISON	1	2021-2025
ILL 162		RD Miles = 4.14					
Roadway Information			REHABILITATION - PAVEMENTS				
Miles	AADT	Truck Pct	NHS				
4.14	7,428	15.7	Y				
ILL 157		JUDY'S BRANCH CREEK AT ILL 162	BRIDGE REPLACEMENT	\$4,000,000	MADISON	3	2021-2025
ILL 162							
			RECONSTRUCTION - BRIDGES				
					Structure Information		
				Str Number	AADT	Truck Pct	NHS
				0600087	12,200	11	Y
ILL 157		JUDY'S BRANCH CREEK AT ILL 162	LAND ACQUISITION	\$350,000	MADISON	3	2021-2025
ILL 162							
			RECONSTRUCTION - BRIDGES				
ILL 157		JUDY'S BRANCH CREEK AT ILL 162	UTILITY ADJUSTMENT	\$250,000	MADISON	3	2021-2025
ILL 162							
			RECONSTRUCTION - BRIDGES				
ILL 157		HORSESHOE LAKE RD TO W MAIN ST IN COLLINSVILLE	MISCELLANEOUS PROJECTS	\$562,000	MADISON	5	2021-2025
			MISCELLANEOUS IMPROVEMENTS				
ILL 157		STATE ST IN EAST ST. LOUIS TO PETROFF DR IN CASEYVILLE	DESIGNED OVERLAY	\$4,000,000	ST. CLAIR	1	2021-2025
		Miles = 2.09					
Roadway Information			REHABILITATION - PAVEMENTS				
Miles	AADT	Truck Pct	NHS				
2.09	12,424	16.4	Y				

**FY 2020-2025 Rebuild Illinois
Highway Improvement Program
District 8
State Highways**

Route / Street	Location	Improvements	Est. Cost	County	MYP Years	
		TAMP Category			Past	Current
ILL 157	ILL 3 TO LOUISE AVE IN CAHOKIA Miles = 2.49	STANDARD OVERLAY	\$3,500,000	ST. CLAIR	1	2021-2025
Roadway Information		REHABILITATION - PAVEMENTS				
<u>Miles</u>	<u>AADT</u>	<u>Truck Pct</u>	<u>NHS</u>			
2.49	11,976	10.9	Y			
ILL 158 US 50	US 50 TO ILL 161 Miles = 4.47	STANDARD OVERLAY	\$3,000,000	ST. CLAIR	1	2020
Roadway Information		PRESERVATION - PAVEMENTS				
<u>Miles</u>	<u>AADT</u>	<u>Truck Pct</u>	<u>NHS</u>			
4.47	14,106	11.8	Y			
ILL 158 ILL 177	0.3 MI W OF ILL 158 S JCT TO COUNTY RD Miles = 2.95	STANDARD OVERLAY	\$2,000,000	ST. CLAIR	1	2021-2025
Roadway Information		REHABILITATION - PAVEMENTS				
<u>Miles</u>	<u>AADT</u>	<u>Truck Pct</u>	<u>NHS</u>			
0.79	7,027	12.5	N			
1.11	7,791	13.5	N			
1.05	8,400	9.1	N			
ILL 159	MACOUPIN CO LINE TO 0.3 MI N OF ILL 140 Miles = 6.77	STANDARD OVERLAY	\$8,500,000	MADISON	1	2021-2025
Roadway Information		REHABILITATION - PAVEMENTS				
<u>Miles</u>	<u>AADT</u>	<u>Truck Pct</u>	<u>NHS</u>			
6.77	4,399	17.4	N			
ILL 159 ILL 157	ILL 159: PARK ST IN EDWARDSVILLE TO GLEN CROSSING RD IN GLEN CARBON; ILL 157: ST LOUIS ST IN EDWARDSVILLE TO MERIDIAN RD IN GLEN CARBON	ADA IMPROVEMENTS	\$300,000	MADISON	1	2020
		MISCELLANEOUS IMPROVEMENTS				

**FY 2020-2025 Rebuild Illinois
Highway Improvement Program
District 8
State Highways**

Route / Street	Location	Improvements	Est. Cost	County	MYP Years	
		TAMP Category			Past	Current
ILL 159	TROY RD IN GLEN CARBON TO CUMBERLAND AVE IN COLLINSVILLE Miles = 6.51	STANDARD OVERLAY	\$12,000,000	MADISON	1	2021-2025
Roadway Information		REHABILITATION - PAVEMENTS				
<u>Miles</u>	<u>AADT</u>	<u>Truck Pct</u>	<u>NHS</u>			
6.51	20,888	8.9	Y			
ILL 159	AT BELTLINE RD IN COLLINSVILLE	INTERSECTION RECONSTN	\$3,000,000	MADISON	1	2021-2025
		MISCELLANEOUS IMPROVEMENTS				
ILL 159	AT BELTLINE RD IN COLLINSVILLE	LAND ACQUISITION	\$1,000,000	MADISON	1	2021-2025
		MISCELLANEOUS IMPROVEMENTS				
ILL 159	AT BELTLINE RD IN COLLINSVILLE	UTILITY ADJUSTMENT	\$1,000,000	MADISON	1	2021-2025
		MISCELLANEOUS IMPROVEMENTS				
ILL 159	ALEXA DR TO 0.1 MI S OF DOUGLAS AVE IN BELLEVILLE Miles = 0.94	DESIGNED OVERLAY ADA IMPROVEMENTS	\$1,500,000	ST. CLAIR	1	2021-2025
Roadway Information		REHABILITATION - PAVEMENTS				
<u>Miles</u>	<u>AADT</u>	<u>Truck Pct</u>	<u>NHS</u>			
0.94	16,335	5.7	Y			

**FY 2020-2025 Rebuild Illinois
Highway Improvement Program
District 8
State Highways**

Route / Street	Location	Improvements	Est. Cost	County	MYP Years	
		TAMP Category			Past	Current
ILL 159	WASHINGTON ST TO 0.2 MI S OF ILL 13/158 IN BELLEVILLE Miles = 0.87	DESIGNED OVERLAY ADA IMPROVEMENTS	\$1,500,000	ST. CLAIR	1	2021-2025
Roadway Information		REHABILITATION - PAVEMENTS				
Miles	AADT		Truck Pct	NHS		
0.87	13,562		5.3	Y		
ILL 159	DOUGLAS CREEK 0.8 MI N OF SMITHTON	BRIDGE REPLACEMENT	\$2,100,000	ST. CLAIR	10	2021-2025
		RECONSTRUCTION - BRIDGES	Structure Information			
			Str Number	AADT	Truck Pct	NHS
			0820071	9,150	11	Y
ILL 159	DOUGLAS CREEK 0.8 MI N OF SMITHTON	LAND ACQUISITION	\$100,000	ST. CLAIR	10	2021-2025
		RECONSTRUCTION - BRIDGES				
ILL 159	DOUGLAS CREEK 0.8 MI N OF SMITHTON	UTILITY ADJUSTMENT	\$100,000	ST. CLAIR	10	2021-2025
		RECONSTRUCTION - BRIDGES				
ILL 160	ILL 140 TO HERMAN ST IN GRANTFORK Miles = 3.88	DESIGNED OVERLAY	\$4,200,000	MADISON	1	2020
Roadway Information		REHABILITATION - PAVEMENTS				
Miles	AADT		Truck Pct	NHS		
3.88	1,820		22.6	N		

**FY 2020-2025 Rebuild Illinois
Highway Improvement Program
District 8
State Highways**

Route / Street		Location	Improvements	Est. Cost	County	MYP Years	
			TAMP Category			Past	Current
ILL 160		MADISON CO LINE TO 0.3 MI N OF US 50 Miles = 2.61	STANDARD OVERLAY	\$900,000	CLINTON	1	2020
Roadway Information			PRESERVATION - PAVEMENTS				
Miles	AADT	Truck Pct	NHS				
2.61	5,863	6.9	N				
ILL 160		AT WESCLIN HIGH SCHOOL	LEFT TURN LANES RIGHT TURN LANE	\$1,300,000	CLINTON	1	2021-2025
			MISCELLANEOUS IMPROVEMENTS				
ILL 160		AT WESCLIN HIGH SCHOOL	P.E. (PHASE I) P.E. (PHASE II)	\$400,000	CLINTON	1	2021-2025
			MISCELLANEOUS IMPROVEMENTS				
ILL 160		AT WESCLIN HIGH SCHOOL	LAND ACQUISITION	\$500,000	CLINTON	1	2021-2025
			MISCELLANEOUS IMPROVEMENTS				
ILL 160		AT WESCLIN HIGH SCHOOL	UTILITY ADJUSTMENT	\$500,000	CLINTON	1	2021-2025
			MISCELLANEOUS IMPROVEMENTS				
ILL 160		AT WESCLIN HIGH SCHOOL	CONSTRUCTION ENGINEERING	\$300,000	CLINTON	1	2021-2025
			MISCELLANEOUS IMPROVEMENTS				

**FY 2020-2025 Rebuild Illinois
Highway Improvement Program
District 8
State Highways**

Route / Street		Location	Improvements	Est. Cost	County	MYP Years	
			TAMP Category			Past	Current
ILL 160		CLINTON CO LINE TO 0.1 MI E OF R & R RD	DESIGNED OVERLAY	\$6,000,000	WASHINGTON	1	2021-2025
ILL 177		Miles = 5.38	ADA IMPROVEMENTS				
Roadway Information			REHABILITATION - PAVEMENTS				
Miles	AADT	Truck Pct	NHS				
5.38	1,932	9.4	N				
ILL 160		CLINTON CO LINE TO 0.1 MI E OF R & R RD	LAND ACQUISITION	\$500,000	WASHINGTON	1	2021-2025
ILL 177							
			REHABILITATION - PAVEMENTS				
ILL 161		0.1 MI E OF ILL 159 TO 0.1 MI W OF SHILOH STATION RD	DESIGNED OVERLAY	\$10,800,000	ST. CLAIR	1	2021-2025
		Miles = 4.71	ADA IMPROVEMENTS				
Roadway Information			REHABILITATION - PAVEMENTS				
Miles	AADT	Truck Pct	NHS				
4.71	17,556	7.8	Y				
ILL 161		CLINTON ST TO 11TH ST IN NEW BADEN	ADA IMPROVEMENTS	\$150,000	CLINTON	1	2020
			MISCELLANEOUS IMPROVEMENTS				
ILL 161		W TRIB RACCOON CREEK AT ECL OF CENTRALIA	CULVERT REPLACEMENT	\$500,000	MARION	1	2021-2025
			RECONSTRUCTION - BRIDGES				
					Structure Information		
				Str Number	AADT	Truck Pct	NHS
				0612013	9,950	5	Y
ILL 161		W TRIB RACCOON CREEK AT ECL OF CENTRALIA	LAND ACQUISITION	\$50,000	MARION	1	2021-2025
			RECONSTRUCTION - BRIDGES				

**FY 2020-2025 Rebuild Illinois
Highway Improvement Program
District 8
State Highways**

Route / Street	Location	Improvements	Est. Cost	County	MYP Years	
		TAMP Category			Past	Current
ILL 161	W TRIB RACCOON CREEK AT ECL OF CENTRALIA	UTILITY ADJUSTMENT	\$50,000	MARION	1	2021-2025
		RECONSTRUCTION - BRIDGES				
ILL 162 ILL 157	ILL 157 (N JCT) RELOCATION TO ILL 157 (S JCT)	INTERSECTION RECONSTN BRIDGE (NEW)	\$10,000,000	MADISON	2	2021-2025
		INITIAL CONSTRUCTION - PAVEMENTS				
ILL 162 ILL 157	ILL 157 (N JCT) RELOCATION TO ILL 157 (S JCT)	LAND ACQUISITION	\$3,000,000	MADISON	2	2021-2025
		INITIAL CONSTRUCTION - PAVEMENTS				
ILL 162 ILL 157	ILL 157 (N JCT) RELOCATION TO ILL 157 (S JCT)	UTILITY ADJUSTMENT	\$3,000,000	MADISON	2	2021-2025
		INITIAL CONSTRUCTION - PAVEMENTS				
ILL 162 ILL 157	ILL 157 (N JCT) RELOCATION TO ILL 157 (S JCT)	P.E. (PHASE II) P.E. (CONSULTANT TSL)	\$2,000,000	DISTRICT-WIDE MADISON	2	2021-2025
		INITIAL CONSTRUCTION - PAVEMENTS				
ILL 162 ILL 157	ILL 157 (N JCT) RELOCATION TO ILL 157 (S JCT)	CONSTRUCTION ENGINEERING	\$1,000,000	MADISON	2	2021-2025
		INITIAL CONSTRUCTION - PAVEMENTS				

**FY 2020-2025 Rebuild Illinois
Highway Improvement Program
District 8
State Highways**

Route / Street	Location	Improvements	Est. Cost	County	MYP Years	
		TAMP Category			Past	Current
ILL 162	ILL 157 TO 0.1 MI E OF ILL 159 Miles = 2.59	DESIGNED OVERLAY ADA IMPROVEMENTS	\$2,400,000	MADISON	3	2020
Roadway Information		REHABILITATION - PAVEMENTS				
<u>Miles</u>	<u>AADT</u>	<u>Truck Pct</u>	<u>NHS</u>			
2.59	7,549	6.4	Y			
ILL 177	COUNTY RD TO MINE RD IN MASCOUTAH Miles = 1.66	RECONSTRUCTION ADA IMPROVEMENTS	\$11,000,000	ST. CLAIR	1	2021-2025
Roadway Information		RECONSTRUCTION - PAVEMENTS				
<u>Miles</u>	<u>AADT</u>	<u>Truck Pct</u>	<u>NHS</u>			
1.66	5,546	10.2	N			
ILL 177	W TRIB GRAND POINT CREEK 5.7 MI E OF HOYLETON	CULVERT REPLACEMENT	\$300,000	WASHINGTON	1	2021-2025
		RECONSTRUCTION - BRIDGES				
ILL 177	W TRIB GRAND POINT CREEK 5.7 MI E OF HOYLETON	LAND ACQUISITION	\$50,000	WASHINGTON	1	2021-2025
		RECONSTRUCTION - BRIDGES				
ILL 177	W TRIB GRAND POINT CREEK 5.7 MI E OF HOYLETON	UTILITY ADJUSTMENT	\$50,000	WASHINGTON	1	2021-2025
		RECONSTRUCTION - BRIDGES				

**FY 2020-2025 Rebuild Illinois
Highway Improvement Program
District 8
State Highways**

Route / Street	Location	Improvements	Est. Cost	County	MYP Years	
		TAMP Category			Past	Current
ILL 255	I-270 TO ILL 143 Miles = 15.84	STANDARD OVERLAY	\$6,500,000	MADISON	1	2020
Roadway Information		PRESERVATION - PAVEMENTS				
<u>Miles</u>	<u>AADT</u>	<u>Truck Pct</u>	<u>NHS</u>			
6.50	30,997	18.8	Y			
ILL 255	I-270 TO ILL 143 Miles = 15.22	STANDARD OVERLAY	\$11,000,000	MADISON	1	2021-2025
Roadway Information		REHABILITATION - PAVEMENTS				
<u>Miles</u>	<u>AADT</u>	<u>Truck Pct</u>	<u>NHS</u>			
6.59	30,886	18.9	Y			
ILL 267	0.4 MI S OF SHORT RD TO JERSEY CO LINE Miles = 10.07	DESIGNED OVERLAY ADA IMPROVEMENTS	\$10,000,000	GREENE	1	2021-2025
Roadway Information		REHABILITATION - PAVEMENTS				
<u>Miles</u>	<u>AADT</u>	<u>Truck Pct</u>	<u>NHS</u>			
10.07	2,655	15.9	N			
ILL 267	GREENE CO LINE TO MACOUPIN CO LINE Miles = 5.76	DESIGNED OVERLAY	\$6,000,000	JERSEY	1	2020
Roadway Information		REHABILITATION - PAVEMENTS				
<u>Miles</u>	<u>AADT</u>	<u>Truck Pct</u>	<u>NHS</u>			
5.76	2,001	18.7	N			
BROADWAY ST	0.5 MI W OF ILL 160 IN TRENTON	CULVERT REPLACEMENT	\$300,000	WASHINGTON CLINTON	1	2021-2025
		MISCELLANEOUS IMPROVEMENTS				

**FY 2020-2025 Rebuild Illinois
Highway Improvement Program
District 8
State Highways**

Route / Street	Location	Improvements	Est. Cost	County	MYP Years	
		TAMP Category			Past	Current
BROADWAY ST	0.5 MI W OF ILL 160 IN TRENTON	LAND ACQUISITION	\$50,000	WASHINGTON CLINTON	1	2021-2025
		MISCELLANEOUS IMPROVEMENTS				
BROADWAY ST	0.5 MI W OF ILL 160 IN TRENTON	UTILITY ADJUSTMENT	\$50,000	WASHINGTON CLINTON	1	2021-2025
		MISCELLANEOUS IMPROVEMENTS				
CH 65 NEW DOUGLAS RD	E TRIB SILVER CREEK 2 MI E OF I-55	BRIDGE REPLACEMENT	\$2,000,000	MADISON	1	2021-2025
		RECONSTRUCTION - BRIDGES				
CH 65 NEW DOUGLAS RD	E TRIB SILVER CREEK 2 MI E OF I-55	LAND ACQUISITION	\$50,000	MADISON	1	2021-2025
		RECONSTRUCTION - BRIDGES				
CH 65 NEW DOUGLAS RD	E TRIB SILVER CREEK 2 MI E OF I-55	UTILITY ADJUSTMENT	\$50,000	MADISON	1	2021-2025
		RECONSTRUCTION - BRIDGES				
COLLINSVILLE RD	SCHOENBERGER CREEK 0.5 MI E OF ILL 203	BRIDGE REPLACEMENT	\$3,800,000	ST. CLAIR	4	2021-2025
		RECONSTRUCTION - BRIDGES				
				Structure Information		
				<u>Str Number</u>	<u>AADT</u>	<u>Truck Pct NHS</u>
				0820031	3,600	16 Y

**FY 2020-2025 Rebuild Illinois
Highway Improvement Program
District 8
State Highways**

Route / Street	Location	Improvements	Est. Cost	County	MYP Years	
		TAMP Category			Past	Current
COLLINSVILLE RD	SCHOENBERGER CREEK 0.5 MI E OF ILL 203	LAND ACQUISITION	\$100,000	ST. CLAIR	1	2021-2025
		RECONSTRUCTION - BRIDGES				
COLLINSVILLE RD	SCHOENBERGER CREEK 0.5 MI E OF ILL 203	UTILITY ADJUSTMENT	\$100,000	ST. CLAIR	1	2021-2025
		RECONSTRUCTION - BRIDGES				
E HWY 50 W HWY 50	3RD ST TO SEVEN HILLS RD IN O'FALLON	ADA IMPROVEMENTS	\$350,000	ST. CLAIR	3	2020
		MISCELLANEOUS IMPROVEMENTS				
FOREST BLVD CH 12	SCHOENBERGER CREEK W OF ILL 111 IN WASHINGTON PARK	BRIDGE REPLACEMENT	\$1,900,000	ST. CLAIR	1	2021-2025
		RECONSTRUCTION - BRIDGES		Structure Information <u>Str Number</u> <u>AADT</u> <u>Truck Pct</u> <u>NHS</u> 0829951 1,100 8 N		
FOREST BLVD CH 12	SCHOENBERGER CREEK W OF ILL 111 IN WASHINGTON PARK	LAND ACQUISITION	\$50,000	ST. CLAIR	1	2021-2025
		RECONSTRUCTION - BRIDGES				
FOREST BLVD CH 12	SCHOENBERGER CREEK W OF ILL 111 IN WASHINGTON PARK	UTILITY ADJUSTMENT	\$50,000	ST. CLAIR	1	2021-2025
		RECONSTRUCTION - BRIDGES				

**FY 2020-2025 Rebuild Illinois
Highway Improvement Program
District 8
State Highways**

Route / Street	Location	Improvements	Est. Cost	County	MYP Years	
		TAMP Category			Past	Current
GREENMOUNT RD	ILL 161 TO ILL 158/177 Miles = 0.01	ADDITIONAL LANES BRIDGE REPLACEMENT	\$11,000,000	ST. CLAIR	7	2021-2025
CONTINGENT UPON A JURISDICTIONAL TRANSFER.		INITIAL CONSTRUCTION - PAVEMENTS	Structure Information Str Number AADT Truck Pct NHS 0820147 17,800 7 N			
GREENMOUNT RD	ILL 161 TO ILL 158/177 Miles = 1.00	STANDARD OVERLAY	\$1,000,000	ST. CLAIR	2	2021-2025
CONTINGENT UPON A JURISDICTIONAL TRANSFER.		REHABILITATION - PAVEMENTS	Roadway Information Miles AADT Truck Pct NHS 1.00 17,621 6.9 N			
GREENMOUNT RD	ILL 161 TO ILL 158/177	LAND ACQUISITION	\$400,000	ST. CLAIR	4	2021-2025
CONTINGENT UPON A JURISDICTIONAL TRANSFER.		INITIAL CONSTRUCTION - PAVEMENTS				
GREENMOUNT RD	ILL 161 TO ILL 158/177	UTILITY ADJUSTMENT	\$1,500,000	ST. CLAIR	4	2021-2025
CONTINGENT UPON A JURISDICTIONAL TRANSFER.		INITIAL CONSTRUCTION - PAVEMENTS				
ILL 158 RELOCATED	ILL 177 TO ILL 161 Miles = 1.15	NEW CONSTRUCTION BRIDGE (NEW)	\$16,000,000	ST. CLAIR	1	2021-2025
		INITIAL CONSTRUCTION - PAVEMENTS				

**FY 2020-2025 Rebuild Illinois
Highway Improvement Program
District 8
State Highways**

Route / Street	Location	Improvements	Est. Cost	County	MYP Years	
		TAMP Category			Past	Current
ILL 158 RELOCATED	ILL 177 TO ILL 161	P.E. (PHASE I) P.E. (PHASE II) P.E. (CONSULTANT TSL) P.E. (CONSULTANT PLANS) AGRICULTURAL SURVEY <div>INITIAL CONSTRUCTION - PAVEMENTS</div>	\$3,000,000	ST. CLAIR	1	2020
ILL 158 RELOCATED	ILL 177 TO ILL 161	LAND ACQUISITION <div>INITIAL CONSTRUCTION - PAVEMENTS</div>	\$500,000	ST. CLAIR	1	2021-2025
ILL 158 RELOCATED	ILL 177 TO ILL 161	UTILITY ADJUSTMENT <div>INITIAL CONSTRUCTION - PAVEMENTS</div>	\$500,000	ST. CLAIR	1	2021-2025
ILL 3 CONNECTOR	COLLINSVILLE RD TO ILL 3/203 Miles = 0.30	NEW CONSTRUCTION <div>INITIAL CONSTRUCTION - PAVEMENTS</div>	\$56,000,000	ST. CLAIR	1	2021-2025
ILL 3 CONNECTOR	COLLINSVILLE RD TO ILL 3/203	P.E. (PHASE II) <div>INITIAL CONSTRUCTION - PAVEMENTS</div>	\$5,000,000	ST. CLAIR	1	2021-2025

**FY 2020-2025 Rebuild Illinois
Highway Improvement Program
District 8
State Highways**

Route / Street	Location	Improvements	Est. Cost	County	MYP Years	
		TAMP Category			Past	Current
ILL 3 CONNECTOR	COLLINSVILLE RD TO ILL 3/203	LAND ACQUISITION	\$10,000,000	ST. CLAIR	1	2021-2025
		INITIAL CONSTRUCTION - PAVEMENTS				
ILL 3 CONNECTOR	COLLINSVILLE RD TO ILL 3/203	UTILITY ADJUSTMENT	\$5,000,000	ST. CLAIR	1	2021-2025
		INITIAL CONSTRUCTION - PAVEMENTS				
ILL 3 CONNECTOR	COLLINSVILLE RD TO ILL 3/203	CONSTRUCTION ENGINEERING	\$5,000,000	ST. CLAIR	1	2021-2025
		INITIAL CONSTRUCTION - PAVEMENTS				
KING BRIDGE	MLK BRIDGE IN EAST ST. LOUIS	BRIDGE DECK SEALING	\$170,000	ST. CLAIR	3	2021-2025
	ILLINOIS LEAD AGENCY; MISSOURI AND ILLINOIS WILL SHARE COST EQUALLY.					
		PRESERVATION - BRIDGES				
KINLOU RD	SKILLET FORK CREEK TRIB 0.1 MI W OF CLAY CO LINE	BRIDGE REPLACEMENT	\$750,000	MARION	3	2021-2025
		RECONSTRUCTION - BRIDGES				
				Structure Information <u>Str Number</u> <u>AADT</u> <u>Truck Pct</u> <u>NHS</u> 0610067 675 10 N		
KINLOU RD	SKILLET FORK CREEK TRIB 0.1 MI W OF CLAY CO LINE	LAND ACQUISITION	\$50,000	MARION	3	2021-2025
		RECONSTRUCTION - BRIDGES				

**FY 2020-2025 Rebuild Illinois
Highway Improvement Program
District 8
State Highways**

Route / Street	Location	Improvements	Est. Cost	County	MYP Years	
		TAMP Category			Past	Current
KINLOU RD	SKILLET FORK CREEK TRIB 0.1 MI W OF CLAY CO LINE	UTILITY ADJUSTMENT	\$50,000	MARION	3	2021-2025
		RECONSTRUCTION - BRIDGES				
LEBANON BYP	ILL 4 TO US 50 E OF LEBANON Miles = 3.00	GRADING PAVING BRIDGE (NEW)	\$33,000,000	ST. CLAIR	1	2021-2025
		INITIAL CONSTRUCTION - PAVEMENTS				
LEBANON BYP	ILL 4 TO US 50 E OF LEBANON	P.E. (PHASE II) P.E. (CONSULTANT PLANS)	\$1,300,000	ST. CLAIR	6	2021-2025
		INITIAL CONSTRUCTION - PAVEMENTS				
LEBANON BYP	ILL 4 TO US 50 E OF LEBANON	LAND ACQUISITION	\$500,000	ST. CLAIR	1	2021-2025
		INITIAL CONSTRUCTION - PAVEMENTS				
LEBANON BYP	ILL 4 TO US 50 E OF LEBANON	UTILITY ADJUSTMENT	\$4,000,000	ST. CLAIR	1	2021-2025
		INITIAL CONSTRUCTION - PAVEMENTS				
LEBANON BYP	ILL 4 TO US 50 E OF LEBANON	CONSTRUCTION ENGINEERING	\$2,500,000	ST. CLAIR	1	2021-2025
		INITIAL CONSTRUCTION - PAVEMENTS				

**FY 2020-2025 Rebuild Illinois
Highway Improvement Program
District 8
State Highways**

Route / Street	Location	Improvements	Est. Cost	County	MYP Years	
		TAMP Category			Past	Current
MCKINLEY BRIDGE	MISSISSIPPI RIVER	BRIDGE DECK SEALING	\$175,000	MADISON	3	2020
		PRESERVATION - BRIDGES				
N SIU ENT RD (NB & SB)	N&W RR 1.3 MI S OF ILL 143	BRIDGE SUPERSTRUCTURE	\$3,000,000	MADISON	4	2021-2025
		REHABILITATION - BRIDGES		Structure Information		
				Str Number	AADT	Truck Pct NHS
				0600142	2,850	4 N
				0600143	2,850	4 N
OLD ALTON / EDWARDSVILLE RD	0.3 MI E OF WANDA RD TO CAHOKIA CREEK RD Miles = 1.21	DESIGNED OVERLAY DRAINAGE	\$800,000	MADISON	5	2021-2025
		REHABILITATION - PAVEMENTS		Roadway Information		
				Miles	AADT	Truck Pct NHS
				1.21	1,091	0.0 N
OLD ALTON / EDWARDSVILLE RD	INDIAN CREEK TRIB 1 MI E OF I-255	CULVERT REPLACEMENT	\$1,600,000	MADISON	4	2021-2025
		MISCELLANEOUS IMPROVEMENTS				
OLD ALTON / EDWARDSVILLE RD	INDIAN CREEK TRIB 1 MI E OF I-255	LAND ACQUISITION	\$60,000	MADISON	4	2021-2025
		MISCELLANEOUS IMPROVEMENTS				

**FY 2020-2025 Rebuild Illinois
Highway Improvement Program
District 8
State Highways**

Route / Street	Location	Improvements	Est. Cost	County	MYP Years	
		TAMP Category			Past	Current
OLD ALTON / EDWARDSVILLE RD	INDIAN CREEK TRIB 1 MI E OF I-255	UTILITY ADJUSTMENT	\$50,000	MADISON	4	2021-2025
		MISCELLANEOUS IMPROVEMENTS				
OLD US 50	W TRIB E BRANCH TO SILVER CREEK E OF SUMMERFIELD RD	CULVERT REPLACEMENT	\$400,000	ST. CLAIR	1	2021-2025
		MISCELLANEOUS IMPROVEMENTS				
OLD US 50	W TRIB E BRANCH TO SILVER CREEK E OF SUMMERFIELD RD	LAND ACQUISITION	\$50,000	ST. CLAIR	1	2021-2025
		MISCELLANEOUS IMPROVEMENTS				
OLD US 50	W TRIB E BRANCH TO SILVER CREEK E OF SUMMERFIELD RD	UTILITY ADJUSTMENT	\$50,000	ST. CLAIR	1	2021-2025
		MISCELLANEOUS IMPROVEMENTS				
OLD US 51	CROOKED CREEK 0.3 MI N OF CENTRAL CITY	BRIDGE REPLACEMENT	\$2,400,000	MARION	1	2021-2025
		RECONSTRUCTION - BRIDGES				
OLD US 51	CROOKED CREEK 0.3 MI N OF CENTRAL CITY	LAND ACQUISITION	\$50,000	MARION	1	2021-2025
		RECONSTRUCTION - BRIDGES				

**FY 2020-2025 Rebuild Illinois
Highway Improvement Program
District 8
State Highways**

Route / Street	Location	Improvements	Est. Cost	County	MYP Years	
		TAMP Category			Past	Current
OLD US 51	CROOKED CREEK 0.3 MI N OF CENTRAL CITY	UTILITY ADJUSTMENT	\$50,000	MARION	1	2021-2025
		RECONSTRUCTION - BRIDGES				
VARIOUS	VARIOUS ADA RAMPS	ADA IMPROVEMENTS	\$800,000	DISTRICT-WIDE	4	2020
		MISCELLANEOUS IMPROVEMENTS				
VARIOUS	VARIOUS ADA RAMPS	ADA IMPROVEMENTS	\$3,960,000	DISTRICT-WIDE	4	2021-2025
		MISCELLANEOUS IMPROVEMENTS				
VARIOUS	PAVEMENT PRESERVATION	MICROSURFACING 1 PASS	\$17,390,000	DISTRICT-WIDE	2	2021-2025
		PRESERVATION - PAVEMENTS				
VARIOUS	PAVEMENT PRESERVATION	MICROSURFACING 1 PASS	\$45,000,000	DISTRICT-WIDE	1	2021-2025
		PRESERVATION - PAVEMENTS				
VARIOUS	PAVEMENT PRESERVATION	CONSTRUCTION ENGINEERING	\$4,000,000	DISTRICT-WIDE	1	2021-2025
		PRESERVATION - PAVEMENTS				

**FY 2020-2025 Rebuild Illinois
Highway Improvement Program
District 8
State Highways**

Route / Street	Location	Improvements	Est. Cost	County	MYP Years	
		TAMP Category			Past	Current
VARIOUS	HIGHWAY SAFETY IMPROVEMENT PROGRAM PROJECTS	SAFETY IMPROVEMENTS	\$7,414,000	DISTRICT-WIDE	6	2020
		MISCELLANEOUS IMPROVEMENTS				
VARIOUS	HIGHWAY SAFETY IMPROVEMENT PROGRAM PROJECTS	SAFETY IMPROVEMENTS	\$37,070,000	DISTRICT-WIDE	2	2021-2025
		MISCELLANEOUS IMPROVEMENTS				
VARIOUS	VARIOUS	P.E. SURVEYS (PHASE I) P.E. SURVEYS (PHASE II)	\$10,000,000	DISTRICT-WIDE	1	2021-2025
		MISCELLANEOUS IMPROVEMENTS				
VARIOUS	VARIOUS	P.E. SURVEYS (PHASE I) P.E. SURVEYS (PHASE II)	\$1,000,000	DISTRICT-WIDE	1	2020
		MISCELLANEOUS IMPROVEMENTS				
VARIOUS	ON-CALL ENGINEERING	P.E. (ROW)	\$500,000	DISTRICT-WIDE	3	2020
		MISCELLANEOUS IMPROVEMENTS				
VARIOUS	ON-CALL ENGINEERING	P.E. (ROW)	\$1,000,000	DISTRICT-WIDE	1	2021-2025
		MISCELLANEOUS IMPROVEMENTS				

**FY 2020-2025 Rebuild Illinois
Highway Improvement Program
District 8
State Highways**

Route / Street	Location	Improvements	Est. Cost	County	MYP Years	
		TAMP Category			Past	Current
VARIOUS	VARIOUS	P.E. (ROW)	\$500,000	DISTRICT-WIDE	1	2020
		MISCELLANEOUS IMPROVEMENTS				
VARIOUS	VARIOUS	P.E. (ROW)	\$9,000,000	DISTRICT-WIDE	1	2021-2025
		MISCELLANEOUS IMPROVEMENTS				
VARIOUS	VARIOUS (TRAFFIC SIGNAL PE)	PRELIMINARY ENGINEERING	\$250,000	DISTRICT-WIDE	1	2020
		MISCELLANEOUS IMPROVEMENTS				
VARIOUS	ON-CALL ENGINEERING	PRELIMINARY ENGINEERING	\$100,000	DISTRICT-WIDE	1	2020
		MISCELLANEOUS IMPROVEMENTS				
VARIOUS	ON-CALL ENGINEERING	PRELIMINARY ENGINEERING P.E. (CONSULTANT PLANS)	\$2,150,000	DISTRICT-WIDE	3	2020
		MISCELLANEOUS IMPROVEMENTS				
VARIOUS	ON-CALL ENGINEERING	PRELIMINARY ENGINEERING P.E. (CONSULTANT PLANS)	\$5,000,000	DISTRICT-WIDE	2	2021-2025
		MISCELLANEOUS IMPROVEMENTS				

**FY 2020-2025 Rebuild Illinois
Highway Improvement Program
District 8
State Highways**

Route / Street	Location	Improvements	Est. Cost	County	MYP Years	
		TAMP Category			Past	Current
VARIOUS	VARIOUS	P.E. (PHASE I) P.E. (PHASE II)	\$5,000,000	DISTRICT-WIDE	1	2021-2025
		MISCELLANEOUS IMPROVEMENTS				
VARIOUS	VARIOUS	P.E. (PHASE I) P.E. (PHASE II)	\$25,500,000	DISTRICT-WIDE	1	2021-2025
		MISCELLANEOUS IMPROVEMENTS				
VARIOUS	VARIOUS	P.E. (PHASE I) P.E. (PHASE II)	\$5,000,000	DISTRICT-WIDE	1	2020
		MISCELLANEOUS IMPROVEMENTS				
VARIOUS	VARIOUS	P.E. SOILS (PHASE I) P.E. SOILS (PHASE II)	\$500,000	DISTRICT-WIDE	1	2020
		MISCELLANEOUS IMPROVEMENTS				
VARIOUS	ON-CALL ENGINEERING	P.E. SOILS (PHASE I) P.E. SOILS (PHASE II)	\$400,000	DISTRICT-WIDE	4	2020
		MISCELLANEOUS IMPROVEMENTS				
VARIOUS	ON-CALL ENGINEERING	P.E. SOILS (PHASE I) P.E. SOILS (PHASE II)	\$450,000	DISTRICT-WIDE	1	2021-2025
		MISCELLANEOUS IMPROVEMENTS				

**FY 2020-2025 Rebuild Illinois
Highway Improvement Program
District 8
State Highways**

Route / Street	Location	Improvements	Est. Cost	County	MYP Years	
		TAMP Category			Past	Current
VARIOUS	VARIOUS	P.E. SOILS (PHASE I) P.E. SOILS (PHASE II)	\$5,000,000	DISTRICT-WIDE	1	2021-2025
		MISCELLANEOUS IMPROVEMENTS				
VARIOUS	ON-CALL ENGINEERING	P.E. SOILS (PHASE I) P.E. SOILS (PHASE II)	\$5,000,000	DISTRICT-WIDE	1	2021-2025
		MISCELLANEOUS IMPROVEMENTS				
VARIOUS	CONSTRUCTION ENGINEERING	CONSTRUCTION ENGINEERING	\$500,000	DISTRICT-WIDE	7	2021-2025
		MISCELLANEOUS IMPROVEMENTS				
VARIOUS	VARIOUS	CONSTRUCTION ENGINEERING	\$1,000,000	DISTRICT-WIDE	1	2020
		REHABILITATION - PAVEMENTS				
VARIOUS	VARIOUS	CONSTRUCTION ENGINEERING	\$7,500,000	DISTRICT-WIDE	1	2021-2025
		REHABILITATION - PAVEMENTS				
VARIOUS	LOCAL ROADS CONSULTANT	P.E. PROJECT MANAGERS	\$200,000	DISTRICT-WIDE	4	2020
		MISCELLANEOUS IMPROVEMENTS				

**FY 2020-2025 Rebuild Illinois
Highway Improvement Program
District 8
State Highways**

Route / Street	Location	Improvements	Est. Cost	County	MYP Years	
		TAMP Category			Past	Current
VARIOUS	LOCAL ROADS CONSULTANT	P.E. PROJECT MANAGERS	\$400,000	DISTRICT-WIDE	4	2021-2025
		MISCELLANEOUS IMPROVEMENTS				
VARIOUS	MISCELLANEOUS LAND ACQUISITION	LAND ACQUISITION	\$300,000	DISTRICT-WIDE	4	2020
		MISCELLANEOUS IMPROVEMENTS				
VARIOUS	MISCELLANEOUS LAND ACQUISITION	LAND ACQUISITION	\$1,700,000	DISTRICT-WIDE	4	2021-2025
		MISCELLANEOUS IMPROVEMENTS				
VARIOUS	PRE-LAND ACQUISITION ACTIVITY	PRE-ACQUISITION ACTIVITY	\$250,000	DISTRICT-WIDE	3	2020
		MISCELLANEOUS IMPROVEMENTS				
VARIOUS	PRE-LAND ACQUISITION ACTIVITY	PRE-ACQUISITION ACTIVITY	\$750,000	DISTRICT-WIDE	2	2021-2025
		MISCELLANEOUS IMPROVEMENTS				
VARIOUS	POST-LAND ACQUISITION ACTIVITY	POST-ACQUISITION ACTIVITY	\$350,000	DISTRICT-WIDE	3	2020
		MISCELLANEOUS IMPROVEMENTS				

**FY 2020-2025 Rebuild Illinois
Highway Improvement Program
District 8
State Highways**

Route / Street	Location	Improvements	Est. Cost	County	MYP Years	
		TAMP Category			Past	Current
VARIOUS	POST-LAND ACQUISITION ACTIVITY	POST-ACQUISITION ACTIVITY	\$600,000	DISTRICT-WIDE	2	2021-2025
		MISCELLANEOUS IMPROVEMENTS				
VARIOUS	MISCELLANEOUS UTILITIES	UTILITY ADJUSTMENT	\$70,000	DISTRICT-WIDE	1	2020
		MISCELLANEOUS IMPROVEMENTS				
VARIOUS	VARIOUS LOCATIONS (ISAS)	ARCHAEOLOGICAL SURVEY	\$1,000,000	DISTRICT-WIDE	1	2021-2025
		MISCELLANEOUS IMPROVEMENTS				
VARIOUS	VARIOUS LOCATIONS (ISAS)	ARCHAEOLOGICAL SURVEY	\$750,000	DISTRICT-WIDE	3	2020
		MISCELLANEOUS IMPROVEMENTS				
VARIOUS	VARIOUS LOCATIONS (ISAS)	ARCHAEOLOGICAL SURVEY	\$200,000	DISTRICT-WIDE	1	2020
		MISCELLANEOUS IMPROVEMENTS				
VARIOUS	VARIOUS	ARCHAEOLOGICAL SURVEY	\$2,000,000	DISTRICT-WIDE	1	2021-2025
		MISCELLANEOUS IMPROVEMENTS				

**FY 2020-2025 Rebuild Illinois
Highway Improvement Program
District 8
State Highways**

Route / Street	Location	Improvements	Est. Cost	County	MYP Years	
		TAMP Category			Past	Current
VARIOUS	VARIOUS	ARCHAEOLOGICAL SURVEY	\$1,000,000	DISTRICT-WIDE	1	2021-2025
		MISCELLANEOUS IMPROVEMENTS				
VARIOUS	PAVEMENT PATCHING	PATCHING	\$1,300,000	DISTRICT-WIDE	1	2021-2025
		MISCELLANEOUS IMPROVEMENTS				
VARIOUS	GUARDRAIL & MEDIAN CABLE INSTALLATION	GUARDRAIL MEDIAN CABLE	\$1,100,000	DISTRICT-WIDE	1	2021-2025
		MISCELLANEOUS IMPROVEMENTS				
VARIOUS	GUARDRAIL & MEDIAN CABLE INSTALLATION	GUARDRAIL MEDIAN CABLE	\$2,000,000	DISTRICT-WIDE	2	2021-2025
		MISCELLANEOUS IMPROVEMENTS				
VARIOUS	CONGESTION MITIGATION AIR QUALITY	MISCELLANEOUS PROJECTS	\$2,248,000	DISTRICT-WIDE	5	2021-2025
		MISCELLANEOUS IMPROVEMENTS				
VARIOUS	UTILITY ENGINEERING COORDINATION	P.E. SUBSURFACE UTILITIES	\$250,000	DISTRICT-WIDE	1	2020
		MISCELLANEOUS IMPROVEMENTS				

**FY 2020-2025 Rebuild Illinois
Highway Improvement Program
District 8
State Highways**

Route / Street	Location	Improvements	Est. Cost	County	MYP Years	
		TAMP Category			Past	Current
VARIOUS	UTILITY ENGINEERING COORDINATION	P.E. SUBSURFACE UTILITIES	\$250,000	DISTRICT-WIDE	1	2021-2025
		MISCELLANEOUS IMPROVEMENTS				
VARIOUS	ON-CALL ENGINEERING	P.E. SUBSURFACE UTILITIES	\$500,000	DISTRICT-WIDE	1	2020
		MISCELLANEOUS IMPROVEMENTS				
VARIOUS	VARIOUS	P.E. SUBSURFACE UTILITIES	\$9,000,000	DISTRICT-WIDE	1	2021-2025
		MISCELLANEOUS IMPROVEMENTS				
VARIOUS	RR FLAGGER AGREEMENT	RR FLAGGER	\$50,000	DISTRICT-WIDE	1	2020
		MISCELLANEOUS IMPROVEMENTS				

DISTRICT 8

FY 2020-2023

PROPOSED LOCAL PROJECTS

**FY 2020-2023 Rebuild Illinois
Highway Improvement Program
District 8
Local Highways**

Route / Street	Location	Improvements	Est. Cost	County	MYP Years	
		TAMP Category			Past	Current
I 255 US 50	AT IMBS STATION RD & DAVIS ST FERRY RD IN DUPO	LAND ACQUISITION	\$1,800,000	ST. CLAIR	1	2021-2025
		INITIAL CONSTRUCTION - BRIDGES				
I 255 US 50	AT IMBS STATION RD & DAVIS ST FERRY RD IN DUPO	UTILITY ADJUSTMENT	\$1,800,000	ST. CLAIR	14	2021-2025
		INITIAL CONSTRUCTION - BRIDGES				
I 255	AT IMBS STATE RD & DAVIS ST FERRY RD IN DUPO	BRIDGE (NEW)	\$42,435,000	ST. CLAIR	13	2021-2025
	SAFETEA-LU HIGH PRIORITY PROJECT. STATE AND/OR LOCAL MATCH REQUIRED.					
		INITIAL CONSTRUCTION - BRIDGES				
I 255	AT IMBS STATION RD & DAVIS ST FERRY RD IN DUPO	CONSTRUCTION ENGINEERING	\$3,000,000	ST. CLAIR	2	2021-2025
		INITIAL CONSTRUCTION - BRIDGES				
ILL 157	MADISON COUNTY TRANSIT (MCT) NATURE TRAIL TO CENTER GROVE RD	BIKEWAY	\$51,000	MADISON	2	2020
		MISCELLANEOUS IMPROVEMENTS				
ILL 160 POPLAR ST	ST. JOSEPH HOSPITAL SW ENTRANCE TO US 40 / ILL 143 IN HIGHLAND	BIKEWAY	\$51,000	MADISON	2	2020
		MISCELLANEOUS IMPROVEMENTS				

**FY 2020-2023 Rebuild Illinois
Highway Improvement Program
District 8
Local Highways**

Route / Street	Location	Improvements	Est. Cost	County	MYP Years	
		TAMP Category			Past	Current
1ST ST	C ST TO E ST IN GRANITE CITY Miles = 0.62 <i>ILLINOIS COMPETITIVE FREIGHT PROGRAM PROJECT.</i>	RECONSTRUCTION	\$2,000,000	MADISON	1	2020
		RECONSTRUCTION - PAVEMENTS				
6TH ST	E EDWARDSVILLE RD TO ILL 143 IN WOOD RIVER Miles = 0.48	STANDARD OVERLAY	\$500,000	MADISON	3	2020
		REHABILITATION - PAVEMENTS				
26TH ST	LOUISIANA BLVD TO MISSOURI AVE IN EAST ST. LOUIS Miles = 0.33	STANDARD OVERLAY	\$569,000	ST. CLAIR	3	2020
		REHABILITATION - PAVEMENTS				
1680 N RD	AT APPLE CREEK NW OF CARROLLTON	BRIDGE REPLACEMENT	\$600,000	GREENE	3	2020
		RECONSTRUCTION - BRIDGES				
ALBERS LN	AT ROCKY BRANCH CREEK AT NCL OF BETHALTO	BRIDGE REPLACEMENT	\$900,000	MADISON	2	2021-2025
		RECONSTRUCTION - BRIDGES				
BARTELSON RD	OLD US 50 IN BECKMEYER TO ILL 161 IN BARTELSON Miles = 6.12	STANDARD OVERLAY	\$1,250,000	CLINTON	2	2021-2025
		REHABILITATION - PAVEMENTS				

**FY 2020-2023 Rebuild Illinois
Highway Improvement Program
District 8
Local Highways**

Route / Street	Location	Improvements	Est. Cost	County	MYP Years	
		TAMP Category			Past	Current
BELL CLUB RD	GREEN STREET RD TO ILL 161 Miles = 2.50	STANDARD OVERLAY	\$1,200,000	MARION	3	2020
		REHABILITATION - PAVEMENTS				
BLUFF RD	AT CARR CREEK SW OF COLUMBIA	BRIDGE SUPERSTRUCTURE	\$525,000	MONROE	3	2020
		REHABILITATION - BRIDGES				
BOLM-SCHUHKRAFT CONNECTOR TRAIL MONROE ST	BIKETRAIL: BOLM-SCHUHKRAFT PARK TO MONROE ST; MONROE ST: 0.1 MI W OF KAEMPF ST TO MAIN ST IN COLUMBIA	BIKEWAY SIDEWALKS	\$42,000	MONROE	2	2020
		MISCELLANEOUS IMPROVEMENTS				
BOUL AVE	W OF ILL 159 AT METROLINK BIKE TRAIL TO MORGAN ST	BIKEWAY	\$206,000	ST. CLAIR	2	2020
		MISCELLANEOUS IMPROVEMENTS				
BROADWAY ST	HELVETIA DR TO IBERG RD IN HIGHLAND Miles = 0.53	STANDARD OVERLAY	\$677,000	MADISON	3	2020
		REHABILITATION - PAVEMENTS				
CARL ST	AT WILSON CREEK IN COLUMBIA	BRIDGE REPLACEMENT	\$500,000	MONROE	1	2021-2025
		RECONSTRUCTION - BRIDGES				

**FY 2020-2023 Rebuild Illinois
Highway Improvement Program
District 8
Local Highways**

Route / Street	Location	Improvements	Est. Cost	County	MYP Years	
		TAMP Category			Past	Current
CENTREVILLE AVE	STATE ST TO WASHINGTON ST IN BELLEVILLE Miles = 0.51	STANDARD OVERLAY BIKEWAY	\$720,000	ST. CLAIR	6	2020
		REHABILITATION - PAVEMENTS				
CH 1 RED BALL TRAIL	OVER BNSF RR 2.5 MI N OF GREENVILLE	BRIDGE REPLACEMENT	\$240,000	BOND	3	2020
		RECONSTRUCTION - BRIDGES				
CH 2	ILL 267 TO MACOUPIN CO LINE Miles = 3.07	STANDARD OVERLAY	\$500,000	GREENE	1	2021-2025
		REHABILITATION - PAVEMENTS				
CH 2 CH 5 WINE HILL RD ROCKWOOD RD	ROCKCASTLE RD (CH 19) TO ILL 3 Miles = 8.82	STANDARD OVERLAY	\$2,000,000	RANDOLPH	1	2021-2025
		REHABILITATION - PAVEMENTS				
CH 5	AT RAYSE CREEK BRANCH 0.5 MI E OF RICHVIEW	BRIDGE REPLACEMENT	\$500,000	WASHINGTON	2	2020
		RECONSTRUCTION - BRIDGES				
CH 6 BATCHTOWN RD	0.2 MI E OF PARK ST TO W OF HILLTOP RD Miles = 0.98	STANDARD OVERLAY GUARDRAIL	\$850,000	CALHOUN	4	2020
		REHABILITATION - PAVEMENTS				

**FY 2020-2023 Rebuild Illinois
Highway Improvement Program
District 8
Local Highways**

Route / Street	Location	Improvements	Est. Cost	County	MYP Years	
		TAMP Category			Past	Current
CH 8 MULBERRY GROVE RD	MONTGOMERY CO LINE TO COLBURN DR Miles = 7.50	CAPE SEAL	\$350,000	BOND	3	2020
		PRESERVATION - PAVEMENTS				
CH 10	4 MI W OF OAKDALE WCL TO OAKDALE WCL Miles = 4.00	STANDARD OVERLAY	\$1,300,000	WASHINGTON	1	2021-2025
		REHABILITATION - PAVEMENTS				
CH 32 LEBANON RD	AT MILL CREEK 2 MI E OF TROY-O'FALLON RD	BRIDGE REPLACEMENT	\$500,000	MADISON	3	2021-2025
		RECONSTRUCTION - BRIDGES				
CH 42 PIN OAK RD	AT LITTLE MOONEY CREEK E OF EDWARDSVILLE	BRIDGE REPLACEMENT	\$500,000	MADISON	3	2020
		RECONSTRUCTION - BRIDGES				
CLAY ST	N MAIN ST TO N HICKORY ST IN TROY Miles = 0.09	STANDARD OVERLAY	\$317,000	MADISON	1	2021-2025
		REHABILITATION - PAVEMENTS				
COLLINSVILLE AVE	ST CLAIR AVE TO SUMMIT AVE IN EAST ST. LOUIS Miles = 0.31	STANDARD OVERLAY	\$619,000	ST. CLAIR	1	2021-2025
		REHABILITATION - PAVEMENTS				

**FY 2020-2023 Rebuild Illinois
Highway Improvement Program
District 8
Local Highways**

Route / Street	Location	Improvements	Est. Cost	County	MYP Years	
		TAMP Category			Past	Current
COLLINSVILLE AVE	SUMMIT AVE TO MARTIN LUTHER KING DR IN EAST ST. LOUIS Miles = 0.28	STANDARD OVERLAY	\$644,000	ST. CLAIR	2	2021-2025
		REHABILITATION - PAVEMENTS				
CURTISS STEINBERG	AT SAUGET INDUSTRIAL PKWY IN SAUGET	INTERSECTION RECONSTN TURNING LANES	\$55,000	ST. CLAIR	1	2020
		RECONSTRUCTION - PAVEMENTS				
DELMAR AVE	RAND AVE TO HAWTHORNE ST IN HARTFORD Miles = 0.51	STANDARD OVERLAY	\$411,000	MADISON	3	2020
		REHABILITATION - PAVEMENTS				
E CLAY ST	HICKORY ST / STAUNTON RD TO N DEWEY ST IN TROY Miles = 0.26	STANDARD OVERLAY	\$585,000	MADISON	2	2021-2025
		REHABILITATION - PAVEMENTS				
ELM ST	E LOUIS LATZER DR TO US 40 IN GREENVILLE Miles = 0.78	STANDARD OVERLAY	\$300,000	BOND	1	2020
		REHABILITATION - PAVEMENTS				
FAIRMONT AVE	AT CANTEEN CANAL IN COLLINSVILLE	BRIDGE REPLACEMENT	\$400,000	MADISON	3	2020
		RECONSTRUCTION - BRIDGES				

**FY 2020-2023 Rebuild Illinois
Highway Improvement Program
District 8
Local Highways**

Route / Street	Location	Improvements	Est. Cost	County	MYP Years	
		TAMP Category			Past	Current
FRANK SCOTT PKWY	W OF OLD COLLINSVILLE RD IN SWANSEA TO W OF GREEN MOUNT RD IN SHILOH Miles = 2.02	ADDITIONAL LANES BRIDGE REPLACEMENT INITIAL CONSTRUCTION - PAVEMENTS	\$5,102,000	ST. CLAIR	2	2021-2025
FREEBURG AVE	AT ILL 158 & ILL 13 IN BELLEVILLE	INTERSECTION RECONSTN RECONSTRUCTION - PAVEMENTS	\$1,061,000	ST. CLAIR	4	2020
GHENT RD	0.1 MI S OF PALMER RD TO CHRISTINA CT IN COLUMBIA Miles = 0.37	STANDARD OVERLAY REHABILITATION - PAVEMENTS	\$651,000	MONROE	3	2020
GRAGG ST	LINCOLN BLVD TO COUNTRY CLUB RD IN CENTRALIA Miles = 1.62	RECONSTRUCTION RECONSTRUCTION - PAVEMENTS	\$950,000	MARION	1	2021-2025
HANOVER RD	AT ILL 3 N OF WATERLOO	TURNING LANES RECONSTRUCTION - PAVEMENTS	\$52,000	MONROE	1	2020
HANOVER RD	D RD TO GM&O RR BRIDGE NW OF WATERLOO Miles = 2.11	STANDARD OVERLAY REHABILITATION - PAVEMENTS	\$500,000	MONROE	1	2021-2025

**FY 2020-2023 Rebuild Illinois
Highway Improvement Program
District 8
Local Highways**

Route / Street	Location	Improvements	Est. Cost	County	MYP Years	
		TAMP Category			Past	Current
HARTMAN LN	AT CENTRAL PARK DR IN OFALLON	INTERSECTION IMPROVEMENT	\$398,000	ST. CLAIR	1	2021-2025
		MISCELLANEOUS IMPROVEMENTS				
HEINZMANN RD	ILL 161 TO KELL RD Miles = 1.99	STANDARD OVERLAY	\$1,250,000	MARION	1	2021-2025
		REHABILITATION - PAVEMENTS				
HOOVER RD	AT ARCHIE CREEK SW OF ELKTON	BRIDGE REPLACEMENT	\$400,000	WASHINGTON	1	2021-2025
		RECONSTRUCTION - BRIDGES				
HUNTER SCHOOL AVE	AT SPRING BRANCH NW OF KEYESPORT	BRIDGE REPLACEMENT	\$500,000	BOND	3	2020
		RECONSTRUCTION - BRIDGES				
IMBS STATION RD	AT PRAIRIE DUPONT CREEK S OF CAHOKIA	BRIDGE REPLACEMENT	\$1,529,000	ST. CLAIR	1	2021-2025
	ILLINOIS SPECIAL BRIDGE PROGRAM LOCAL PROJECT; CONTINGENT UPON LOCAL AGENCY PROVIDING MATCHING FUNDS.					
		RECONSTRUCTION - BRIDGES				
IMBS STATION RD	AT PRAIRIE DUPONT CREEK S OF CAHOKIA	CONSTRUCTION ENGINEERING	\$122,000	ST. CLAIR	1	2021-2025
	ILLINOIS SPECIAL BRIDGE PROGRAM LOCAL PROJECT; CONTINGENT UPON LOCAL AGENCY PROVIDING MATCHING FUNDS.					
		RECONSTRUCTION - BRIDGES				

**FY 2020-2023 Rebuild Illinois
Highway Improvement Program
District 8
Local Highways**

Route / Street	Location	Improvements	Est. Cost	County	MYP Years	
		TAMP Category			Past	Current
JIMTOWN RD	AT ELKHORN CREEK NW OF OAKDALE	BRIDGE REPLACEMENT	\$450,000	WASHINGTON	3	2020
		RECONSTRUCTION - BRIDGES				
JOHNSON RD	NAMEOKI RD TO TERRACE LN IN GRANITE CITY Miles = 0.20	STANDARD OVERLAY	\$533,000	MADISON	2	2021-2025
		REHABILITATION - PAVEMENTS				
JOHNSON RD	TERRACE LN TO WABASH AVE IN GRANITE CITY Miles = 0.33	STANDARD OVERLAY	\$619,000	MADISON	1	2021-2025
		REHABILITATION - PAVEMENTS				
KEEBLER RD	AT ILL 162 W OF MARYVILLE	INTERSECTION IMPROVEMENT	\$376,000	MADISON	3	2020
		MISCELLANEOUS IMPROVEMENTS				
KEEBLER RD	0.1 MI S OF ILL 162 TO OLD KEEBLER RD Miles = 0.34	STANDARD OVERLAY	\$415,000	MADISON	2	2020
		REHABILITATION - PAVEMENTS				
LEBANON AVE	F ST TO S OF ELMWOOD DR & BRISTOW ST TO ILL 161 IN BELLEVILLE Miles = 0.90	STANDARD OVERLAY	\$503,000	ST. CLAIR	2	2021-2025
		REHABILITATION - PAVEMENTS				

**FY 2020-2023 Rebuild Illinois
Highway Improvement Program
District 8
Local Highways**

Route / Street	Location	Improvements	Est. Cost	County	MYP Years	
		TAMP Category			Past	Current
LEVEE RD	AT LEVEE RD DOCK IN GRANITE CITY Miles = 0.01 <i>ILLINOIS COMPETITIVE FREIGHT PROGRAM PROJECT.</i>	PAVING INITIAL CONSTRUCTION - PAVEMENTS	\$1,364,000	MADISON	1	2020
LEVEE RD	AT LEVEE RD DOCK IN GRANITE CITY <i>ILLINOIS COMPETITIVE FREIGHT PROGRAM PROJECT.</i>	CONSTRUCTION ENGINEERING INITIAL CONSTRUCTION - PAVEMENTS	\$1,000	MADISON	1	2020
MARKET PL	E OF COMMERCE DR TO W OF LANAGHAN DR IN FAIRVIEW HEIGHTS Miles = 0.14	STANDARD OVERLAY REHABILITATION - PAVEMENTS	\$427,000	ST. CLAIR	2	2021-2025
MCALLISTER ST	HERMAN ST TO ILL 4 IN LEBANON Miles = 0.15	RECONSTRUCTION SIDEWALKS RECONSTRUCTION - PAVEMENTS	\$475,000	ST. CLAIR	4	2021-2025
MOORE ST	0.2 MI S OF ILL 3 TO 0.1 MI N OF COLUMBIA AVE IN WATERLOO Miles = 0.10	STANDARD OVERLAY REHABILITATION - PAVEMENTS	\$717,000	MONROE	2	2021-2025
MOORE ST	0.1 MI N OF COLUMBIA AVE TO S OF COLUMBIA AVE IN WATERLOO Miles = 0.10	RECONSTRUCTION RECONSTRUCTION - PAVEMENTS	\$999,000	MONROE	4	2020

**FY 2020-2023 Rebuild Illinois
Highway Improvement Program
District 8
Local Highways**

Route / Street	Location	Improvements	Est. Cost	County	MYP Years	
		TAMP Category			Past	Current
MORRIS ST	2ND ST TO ILL 157 IN CASEYVILLE Miles = 0.18	STANDARD OVERLAY SIDEWALKS	\$435,000	ST. CLAIR	3	2020
		REHABILITATION - PAVEMENTS				
MOUSETTE LN	CAROL ST TO JEROME LN Miles = 0.62	STANDARD OVERLAY	\$676,000	ST. CLAIR	3	2020
		REHABILITATION - PAVEMENTS				
MULBERRY GROVE RD	US 40 IN MULBERRY GROVE TO 0.6 MI S OF HUNTER SCHOOL AVE 3.7 MI N OF KEYESPORT Miles = 8.53	STANDARD OVERLAY	\$700,000	BOND	4	2020
		REHABILITATION - PAVEMENTS				
N BUCHANAN ST	E UNION ST TO HILLSBORO AVE IN EDWARDSVILLE Miles = 0.34	STANDARD OVERLAY	\$547,000	MADISON	2	2021-2025
		REHABILITATION - PAVEMENTS				
N PRAIRIE ST	CORBIN ST TO WILLIAMS ST IN BETHALTO Miles = 0.15	STANDARD OVERLAY	\$536,000	MADISON	2	2021-2025
		REHABILITATION - PAVEMENTS				
N PRAIRIE ST	WILLIAMS ST TO DOROTHY ST IN BETHALTO Miles = 0.14	STANDARD OVERLAY WIDENING EXISTING PAVEMENT	\$525,000	MADISON	1	2021-2025
		REHABILITATION - PAVEMENTS				

**FY 2020-2023 Rebuild Illinois
Highway Improvement Program
District 8
Local Highways**

Route / Street	Location	Improvements	Est. Cost	County	MYP Years	
		TAMP Category			Past	Current
N SEVEN HILLS RD	O'FALLON-TROY RD TO STATE ST IN OFALLON Miles = 2.46	STANDARD OVERLAY	\$579,000	ST. CLAIR	1	2021-2025
		REHABILITATION - PAVEMENTS				
NEW DOUGLAS AVE	MADISON CO LINE TO 0.5 MI W OF ELEVATOR RD Miles = 0.50	STANDARD OVERLAY	\$500,000	BOND	4	2020
		REHABILITATION - PAVEMENTS				
NORTON RD	AT TURKEY CREEK 1 MI S OF RED STRIPE RD	BRIDGE REPLACEMENT	\$430,000	MARION	2	2021-2025
		RECONSTRUCTION - BRIDGES				
OLD COLLINSVILLE RD	ASHLAND AVE IN FAIRVIEW HEIGHTS TO LEBANON AVE IN SWANSEA Miles = 3.51	STANDARD OVERLAY PATCHING	\$503,000	ST. CLAIR	1	2021-2025
		REHABILITATION - PAVEMENTS				
PANAMA AVE	NCL OF SORENTO TO RENKEN RD Miles = 2.18	STANDARD OVERLAY	\$360,000	BOND	2	2020
		REHABILITATION - PAVEMENTS				
PEARL ST	KANSAS CITY SOUTHERN RR TO HUMBERT RD IN GODFREY Miles = 0.29	STANDARD OVERLAY SIDEWALKS	\$299,000	MADISON	3	2020
		REHABILITATION - PAVEMENTS				

**FY 2020-2023 Rebuild Illinois
Highway Improvement Program
District 8
Local Highways**

Route / Street	Location	Improvements	Est. Cost	County	MYP Years	
		TAMP Category			Past	Current
PEARL ST.	AT UP RR	RR CROSSING IMPROVEMENT	\$450,000	MADISON	1	2020
		MISCELLANEOUS IMPROVEMENTS				
QUARRY RD	GHENT RD TO PALMER CREEK DR IN COLUMBIA Miles = 0.53	STANDARD OVERLAY	\$645,000	MONROE	1	2021-2025
		REHABILITATION - PAVEMENTS				
RYAN RD	AT MACOUPIN CREEK TRIB 0.3 MI W OF MACOUPIN CO LINE	BRIDGE REPLACEMENT	\$300,000	JERSEY	3	2020
		RECONSTRUCTION - BRIDGES				
S HICKORY ST 16TH ST	S HICKORY ST: NOLEMAN ST TO 5TH ST & CALUMET ST TO 16TH ST; 16TH ST: S HICKORY ST TO WABASH AVE (ALL IN CENTRALIA) Miles = 0.95	DESIGNED OVERLAY	\$600,000	MARION	3	2020
		REHABILITATION - PAVEMENTS				
S LOCUST ST	E 3RD ST TO E 17TH ST IN CENTRALIA Miles = 1.02	STANDARD OVERLAY	\$335,000	MARION	3	2020
		REHABILITATION - PAVEMENTS				

**FY 2020-2023 Rebuild Illinois
Highway Improvement Program
District 8
Local Highways**

Route / Street	Location	Improvements	Est. Cost	County	MYP Years	
		TAMP Category			Past	Current
SAUGET INDUSTRIAL PKWY SAUGET BUSINESS BLVD	SAUGET INDUSTRIAL PKWY: CURTIS STEINBERG DR TO SAUGET BUSINESS BLVD & SAUGET BUSINESS BLVD TO MOUSETTE LN; SAUGET BUSINESS BLVD: SAUGET INDUSTRIAL PKWY 0.2 MI E OF CURTIS STEINBERG DR TO SAUGET INDUSTRIAL PKWY 0.1 MI W OF MOUSETTE LN (ALL IN SAUGET)	GUARDRAIL LIGHTING	\$795,000	ST. CLAIR	1	2021-2025
		MISCELLANEOUS IMPROVEMENTS				
SEILER RD	BIVENS RD TO ILL 159 Miles = 1.68	STANDARD OVERLAY	\$800,000	MADISON	1	2021-2025
		REHABILITATION - PAVEMENTS				
SHATTUC RD	AT BREWSTER CREEK 0.5 MI S OF DIAMOND SPRINGS RD	BRIDGE REPLACEMENT	\$400,000	CLINTON	2	2021-2025
		RECONSTRUCTION - BRIDGES				
SHILOH STATION RD	S OF TIMBERLINE CT TO 0.5 MI N OF JOHNSON RD Miles = 0.20	RECONSTRUCTION BIKEWAY	\$939,000	ST. CLAIR	3	2020
		RECONSTRUCTION - PAVEMENTS				
SHILOH STATION RD	0.4 MI N OF JOHNSON RD TO 0.2 MI S Miles = 0.15	STANDARD OVERLAY	\$445,000	ST. CLAIR	1	2021-2025
		REHABILITATION - PAVEMENTS				

**FY 2020-2023 Rebuild Illinois
Highway Improvement Program
District 8
Local Highways**

Route / Street	Location	Improvements	Est. Cost	County	MYP Years	
		TAMP Category			Past	Current
SILVER CREEK RD	AT SILVER CREEK TRIB	BRIDGE REPLACEMENT	\$800,000	MADISON	3	2020
		RECONSTRUCTION - BRIDGES				
SORENTO RD	MAIN ST IN NEW DOUGLAS TO BOND CO LINE Miles = 1.51	STANDARD OVERLAY	\$600,000	MADISON	1	2021-2025
		REHABILITATION - PAVEMENTS				
SPRING VALLEY RD	0.1 MI N OF AUSTIN DR TO 0.1 MI S OF CHARLESTON DR IN TROY Miles = 0.25	STANDARD OVERLAY SIDEWALKS	\$829,000	MADISON	8	2021-2025
		REHABILITATION - PAVEMENTS				
ST. LOUIS ST	N MAIN ST TO W VANDALIA ST IN EDWARDSVILLE Miles = 0.16	STANDARD OVERLAY	\$337,000	MADISON	1	2021-2025
		REHABILITATION - PAVEMENTS				
STATE ST	0.1 MI N OF DELMAR AVE TO 0.1 MI S OF ROZIER ST IN ALTON Miles = 0.34	STANDARD OVERLAY	\$705,000	MADISON	3	2020
		REHABILITATION - PAVEMENTS				
SUGAR LOAF RD	0.1 MI W OF HONEY LN TO 0.2 MI NE OF ILL 157 IN COLLINSVILLE Miles = 0.11	RECONSTRUCTION	\$436,000	MADISON	4	2021-2025
		RECONSTRUCTION - PAVEMENTS				

**FY 2020-2023 Rebuild Illinois
Highway Improvement Program
District 8
Local Highways**

Route / Street	Location	Improvements	Est. Cost	County	MYP Years	
		TAMP Category			Past	Current
SUGAR LOAF RD	0.2 MI NE OF ILL 157 TO ILL 157 IN COLLINSVILLE	INTERSECTION RECONSTN	\$395,000	MADISON	5	2021-2025
		RECONSTRUCTION - PAVEMENTS				
SULLIVAN DR UNION HILL RD	S OF LONGACRE DR IN FAIRVIEW HEIGHTS TO 0.1 MI S OF FRANK SCOTT PKWY IN BELLEVILLE Miles = 1.20	STANDARD OVERLAY	\$687,000	ST. CLAIR	3	2020
		REHABILITATION - PAVEMENTS				
THIRD ST	EWING AVE TO MCCAMBRIDGE AVE IN MADISON Miles = 0.27	STANDARD OVERLAY	\$608,000	MADISON	1	2021-2025
		REHABILITATION - PAVEMENTS				
TRIPLE LAKES RD	AT PRAIRIE DUPONT CREEK IN CAHOKIA	BRIDGE SUPERSTRUCTURE	\$275,000	ST. CLAIR	1	2021-2025
		REHABILITATION - BRIDGES				
TRIPLE LAKES RD	AT PRAIRIE DUPONT CREEK IN CAHOKIA	CONSTRUCTION ENGINEERING	\$30,000	ST. CLAIR	1	2021-2025
		REHABILITATION - BRIDGES				
TROY-O'FALLON RD	AT MILL CREEK 0.3 MI N OF LEBANON RD	BRIDGE REPLACEMENT	\$1,400,000	MADISON	1	2021-2025
		RECONSTRUCTION - BRIDGES				

**FY 2020-2023 Rebuild Illinois
Highway Improvement Program
District 8
Local Highways**

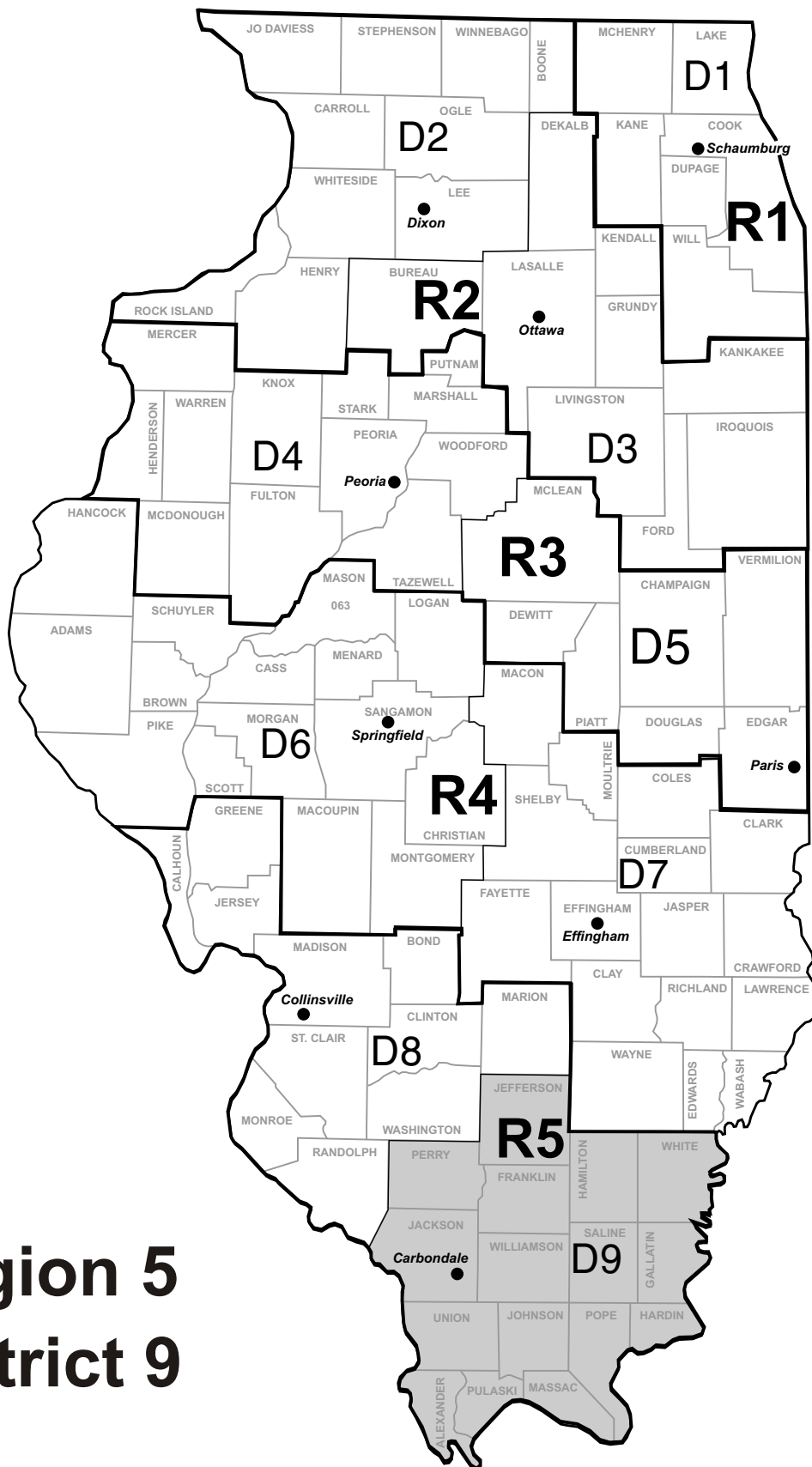
Route / Street	Location	Improvements	Est. Cost	County	MYP Years	
		TAMP Category			Past	Current
TURNER HOLLOW RD	MISSISSIPPI RIVER RD TO TWO RIVERS NATIONAL WILDLIFE REFUGE Miles = 0.61	STANDARD OVERLAY WIDENING EXISTING PAVEMENT REHABILITATION - PAVEMENTS	\$105,000	CALHOUN	1	2020
VARIOUS	DISTRICTWIDE CMAQ PROJECTS	MISCELLANEOUS MISCELLANEOUS IMPROVEMENTS	\$5,078,000	DISTRICT-WIDE	4	2020
VARIOUS	DISTRICTWIDE CMAQ PROJECTS	MISCELLANEOUS RECONSTRUCTION - PAVEMENTS	\$24,503,000	DISTRICT-WIDE	3	2021-2025
VENITA DR	N OF TAYLOR RD TO 0.1 MI N OF O'FALLON SPORTS PARK ENT IN O'FALLON Miles = 0.32	STANDARD OVERLAY REHABILITATION - PAVEMENTS	\$792,000	ST. CLAIR	2	2021-2025
W MAIN ST	28TH ST TO 17TH ST IN BELLEVILLE Miles = 0.79	STANDARD OVERLAY REHABILITATION - PAVEMENTS	\$831,000	ST. CLAIR	4	2020
W WASHINGTON ST	CENTREVILLE AVE TO S ILLINOIS ST IN BELLEVILLE Miles = 0.32	STANDARD OVERLAY REHABILITATION - PAVEMENTS	\$814,000	ST. CLAIR	1	2021-2025

**FY 2020-2023 Rebuild Illinois
Highway Improvement Program
District 8
Local Highways**

Route / Street	Location	Improvements	Est. Cost	County	MYP Years	
		TAMP Category			Past	Current
WHITTAKER ST	S COLLEGE ST TO ILL 37 IN SALEM Miles = 0.21	RECONSTRUCTION	\$1,035,000	MARION	1	2021-2025
		RECONSTRUCTION - PAVEMENTS				
WILDLIFE CONSERVATION RD	TWO RIVERS NATIONAL WILDLIFE REFUGE TO CH 1 Miles = 1.39	STANDARD OVERLAY WIDENING EXISTING PAVEMENT	\$135,000	CALHOUN	1	2020
		REHABILITATION - PAVEMENTS				
WOOD RIVER AVE	2ND ST IN EAST ALTON TO EAST ALTON SCL Miles = 0.17	DESIGNED OVERLAY	\$550,000	MADISON	1	2021-2025
		REHABILITATION - PAVEMENTS				
WOOD RIVER AVE	WOOD RIVER NCL TO S OF ECKHARD AVE Miles = 0.48	STANDARD OVERLAY	\$575,000	MADISON	2	2021-2025
		REHABILITATION - PAVEMENTS				
WOOD RIVER AVE	S OF ECKHARD AVE TO FERGUSON AVE IN WOOD RIVER Miles = 0.47	STANDARD OVERLAY	\$451,000	MADISON	1	2021-2025
		REHABILITATION - PAVEMENTS				

Region 5

District 9



**TRANSPORTATION PROGRAM SUMMARY
ILLINOIS DEPARTMENT OF TRANSPORTATION
REGION 5, DISTRICT 9, CARBONDALE**

Overview

Highway District 9 encompasses 16 counties in southern Illinois and includes the cities of Carbondale, Mt. Vernon, Marion, Herrin, Harrisburg, Murphysboro, West Frankfort, Benton and Pinckneyville, plus many smaller communities which serve as satellites for the larger employment centers or as focal points of this farming and recreational area. The state highway system in District 9 consists of 1,462 miles of highways and 767 bridges, supporting 8.9 million vehicle miles of travel daily.

State Program

The program for state and local highways will average \$3.91 billion annually for the FY 2020-2025 period. Approximately \$1.14 billion will be provided during FY 2020-2025 for improvements to state highways in District 9. The following table summarizes anticipated accomplishments on the state highway system in District 9 during this time frame.

FY 2020-2025 Programmed Improvements

<u>Roadway Maintenance</u>	
Interstate NHS (miles)	61
Non-Interstate NHS (miles)	115
Non-NHS Marked (miles)	319
Non-NHS Unmarked (miles)	69
<u>Bridges</u>	
Interstate NHS (Sq. Ft.)	380,469
Non-Interstate NHS (Sq. Ft.)	89,311
Non-NHS Marked (Sq. Ft.)	80,540
Non-NHS Unmarked (Sq. Ft.)	41,902
<u>Safety/System Modernization</u>	
Interstate NHS (miles)	0
Non-Interstate NHS (miles)	0
Non-NHS Marked (miles)	4
Non-NHS Unmarked (miles)	0
Safety Locations (number)	9
<u>System Expansion</u>	
Interstate NHS (miles)	28
Non-Interstate NHS (miles)	0
Non-NHS Marked (miles)	0
Non-NHS Unmarked (miles)	0
New Bridges (Sq. Ft.)	0
<u>Preservation</u>	
Roads & Bridges (\$M)	109.600

Major Highway projects of interest that are tentatively scheduled during the FY 2020-2025 time frame include:

- **Interstate 24 from Interstate 57 interchange to Ohio River in Massac County.** Resurfacing on 38.7 miles, bridge deck overlays and a bridge replacement four miles south of Johnson County line are programmed during FY 2021-2025 at a cost of \$76.5 million.

- **Interstate 57 (northbound) from 0.5 mile north of Illinois 146 to Interstate 24 in Union and Johnson Counties.** Reconstruction on 12.7 miles of the northbound lanes is programmed during FY 2021-2025 at a cost of \$21 million.
- **Interstate 57 from 1.6 miles south of Illinois 149 to 1.6 miles north of Illinois 149 in Franklin County.** Additional lanes for 3.2 miles and a bridge replacement are programmed in FY 2020 at a cost of \$19 million. *Provides for efficient freight movement.*
- **Interstate 57/64 at the Illinois 15 interchange in Mt. Vernon.** An interchange reconstruction, a bridge replacement, engineering for location, environmental and design studies, engineering for contract plans, land acquisition and utility adjustments are programmed during FY 2021-2025 at a cost of \$52 million.
- **Interstate 57 from Middle Fork of Big Muddy River north of West Frankfort to Interstate 64 south tri-level interchange in Mt. Vernon.** Additional lanes for 25 miles, bridge replacements and a bridge deck overlay are programmed during FY 2021-2025 at a cost of \$174.6 million.
- **Interstate 64 at Wabash River in White County.** A bridge replacement, engineering for contract plans and construction engineering are programmed during FY 2020-2025 at a cost of \$90.7 million. Of this total, engineering for contract plans is programmed in FY 2020 at a cost of \$2.3 million. *Illinois is the lead agency and will share the cost equally with Indiana.*
- **Illinois 37 from Campground Road in Bonnie to Illinois 14 in Benton.** Resurfacing on 13.8 miles, new shoulders, land acquisition and utility adjustments are programmed during FY 2021-2025 at a cost of \$34.5 million.
- **Illinois 149 (Main Street) from Interstate 57 to Illinois 37 in West Frankfort.** Resurfacing on 0.7 mile, land acquisition and utility adjustments are programmed during FY 2020-2025 at a cost of \$5.5 million. Of this total, land acquisition is programmed in FY 2020 at a cost of \$1.2 million.
- **Old US 51 from Union County line to Illinois 37 north of Cairo.** Resurfacing on 18.5 miles is programmed during FY 2021-2025 at a cost of \$6.8 million.

**FY 2020-2025 Rebuild Illinois
Highway Improvement Program
District 9
State Highways**

Route / Street	Location	Improvements	Est. Cost	County	MYP Years	
		TAMP Category			Past	Current
I 24	I-57 INTCHG IN WILLIAMSON CO TO US 45 N OF VIENNA Miles = 13.64	STANDARD OVERLAY	\$26,000,000	JOHNSON WILLIAMSON	1	2021-2025
Roadway Information		REHABILITATION - PAVEMENTS				
<u>Miles</u>	<u>AADT</u>	<u>Truck Pct</u>	<u>NHS</u>			
12.05	20,086	33.6	Y			
1.59	19,500	34.1	Y			
I 24	US 45 N OF VIENNA TO MASSAC CO LINE Miles = 9.95	STANDARD OVERLAY	\$18,000,000	JOHNSON	1	2021-2025
Roadway Information		REHABILITATION - PAVEMENTS				
<u>Miles</u>	<u>AADT</u>	<u>Truck Pct</u>	<u>NHS</u>			
9.95	19,710	35.1	Y			
I 24	JOHNSON CO LINE TO OHIO RIVER Miles = 15.09	STANDARD OVERLAY BRIDGE DECK OVERLAY	\$28,000,000	MASSAC	4	2021-2025
Roadway Information		REHABILITATION - PAVEMENTS				
<u>Miles</u>	<u>AADT</u>	<u>Truck Pct</u>	<u>NHS</u>			
15.09	19,855	34.3	Y			
I 24	4 MI S OF JOHNSON CO LINE	BRIDGE REPLACEMENT	\$4,500,000	MASSAC	3	2021-2025
		RECONSTRUCTION - BRIDGES				
				Structure Information		
				<u>Str Number</u>	<u>AADT</u>	<u>Truck Pct NHS</u>
				0640017	9,350	36 Y
				0640018	9,350	36 Y
I 24	OHIO RIVER BRIDGE AT ECL OF METROPOLIS ILLINOIS LEAD AGENCY; KENTUCKY AND ILLINOIS WILL SHARE COST EQUALLY.	BRIDGE DECK OVERLAY BRIDGE REPAIR	\$4,000,000	MASSAC	4	2021-2025
		PRESERVATION - BRIDGES				

**FY 2020-2025 Rebuild Illinois
Highway Improvement Program
District 9
State Highways**

Route / Street	Location	Improvements	Est. Cost	County	MYP Years	
		TAMP Category			Past	Current
I 57	MISSISSIPPI RIVER BRIDGE AT WCL OF CAIRO	BRIDGE DECK SEALING	\$150,000	ALEXANDER	1	2021-2025
		ILLINOIS LEAD AGENCY; MISSOURI AND ILLINOIS WILL SHARE COST EQUALLY.				
		PRESERVATION - BRIDGES				
I 57	MISSISSIPPI RIVER BRIDGE AT WCL OF CAIRO	BRIDGE PAINTING	\$30,000,000	ALEXANDER	1	2021-2025
		ILLINOIS LEAD AGENCY; MISSOURI AND ILLINOIS WILL SHARE COST EQUALLY.				
		PRESERVATION - BRIDGES				
I 57 US 51	TR 44 1 MI N OF MOUNDS RD INTCHG	BRIDGE JOINT REPLACE/REPAIR BRIDGE REPAIR	\$150,000	PULASKI	1	2020
		PRESERVATION - BRIDGES				
I 57 US 51	PERKS RD 1.3 MI S OF UNION CO LINE	BRIDGE JOINT REPLACE/REPAIR BRIDGE REPAIR	\$100,000	PULASKI	1	2020
		PRESERVATION - BRIDGES				
I 57	BIG CREEK 2 MI N OF DONGOLA	BRIDGE REPLACEMENT	\$6,000,000	UNION	12	2020
		RECONSTRUCTION - BRIDGES				
				Structure Information		
				Str Number	AADT	Truck Pct NHS
				0910005	5,750	59 Y
				0910006	5,750	59 Y

**FY 2020-2025 Rebuild Illinois
Highway Improvement Program
District 9
State Highways**

Route / Street		Location	Improvements	Est. Cost	County	MYP Years	
			TAMP Category			Past	Current
I 57		TRAIL OF TEARS REST AREA	PARKING IMPROVEMENT	\$1,600,000	UNION	1	2021-2025
			MISCELLANEOUS IMPROVEMENTS				
I 57		0.5 MI N OF ILL 146 TO I-24 Miles = 12.66	RECONSTRUCTION	\$21,000,000	UNION JOHNSON	5	2021-2025
(NORTHBOUND)			RECONSTRUCTION - PAVEMENTS				
Roadway Information							
Miles	AADT	Truck Pct	NHS				
4.25	15,000	48.4	Y				
8.41	13,808	45.4	Y				
I 57		GRASSY RD 1.9 MI N OF ILL 148	BRIDGE REPLACEMENT	\$3,000,000	WILLIAMSON	3	2021-2025
			RECONSTRUCTION - BRIDGES				
					Structure Information		
					Str Number	AADT	Truck Pct NHS
					1000044	1,100	3 N
I 57		WESTMINSTER DR 0.7 MI S OF OLD ILL 13 IN MARION	BRIDGE REPLACEMENT	\$3,000,000	WILLIAMSON	11	2021-2025
			RECONSTRUCTION - BRIDGES				
					Structure Information		
					Str Number	AADT	Truck Pct NHS
					1000055	75	13 N
I 57		CEDAR GROVE RD 0.5 MI N OF MARION	BRIDGE JOINT REPLACE/REPAIR BRIDGE REPAIR	\$150,000	WILLIAMSON	1	2021-2025
			PRESERVATION - BRIDGES				

**FY 2020-2025 Rebuild Illinois
Highway Improvement Program
District 9
State Highways**

Route / Street		Location	Improvements	Est. Cost	County	MYP Years		
			TAMP Category			Past	Current	
I	57	OLD ILL 13 IN MARION TO S OF HERRIN RD IN JOHNSTON CITY Miles = 4.94	STANDARD OVERLAY	\$5,500,000	WILLIAMSON	1	2021-2025	
Roadway Information			REHABILITATION - PAVEMENTS					
Miles	AADT	Truck Pct	NHS					
0.31	30,000	41.6	Y					
0.40	40,600	36.7	Y					
4.24	40,600	36.7	Y					
I	57	STOTLAR RD 2.5 MI N OF MARION	BRIDGE JOINT REPLACE/REPAIR BRIDGE REPAIR	\$300,000	WILLIAMSON	1	2020	
			PRESERVATION - BRIDGES					
I	57	HERRIN RD AT WCL OF JOHNSTON CITY	BRIDGE REPLACEMENT	\$3,000,000	WILLIAMSON	1	2021-2025	
			RECONSTRUCTION - BRIDGES	Structure Information				
					Str Number	AADT	Truck Pct	NHS
					1000040	7,000	7	N
I	57	1.2 MI N OF JOHNSTON CITY	BRIDGE NEW DECK	\$3,000,000	WILLIAMSON	6	2021-2025	
			REHABILITATION - BRIDGES	Structure Information				
					Str Number	AADT	Truck Pct	NHS
					1000053	1,000	3	N
I	57	1.6 MI S OF ILL 149 TO 1.6 MI N OF ILL 149 Miles = 3.16	ADDITIONAL LANES BRIDGE REPLACEMENT	\$19,000,000	FRANKLIN	1	2020	
ILLINOIS COMPETITIVE FREIGHT PROGRAM PROJECT.			INITIAL CONSTRUCTION - PAVEMENTS	Structure Information				
					Str Number	AADT	Truck Pct	NHS
					0280001	20,100	32	Y
					0280002	20,100	32	Y

**FY 2020-2025 Rebuild Illinois
Highway Improvement Program
District 9
State Highways**

Route / Street		Location	Improvements	Est. Cost	County	MYP Years	
			TAMP Category			Past	Current
I 57		MIDDLE FORK OF BIG MUDDY RIVER N OF W FRANKFORT TO 2.5 MI S OF ILL 154 Miles = 8.50	ADDITIONAL LANES BRIDGE REPLACEMENT	\$61,000,000	FRANKLIN	1	2021-2025
			INITIAL CONSTRUCTION - PAVEMENTS		Structure Information		
					Str Number	AADT	Truck Pct NHS
					0280006	19,450	37 Y
					0280007	19,450	37 Y
I 57		2.5 MI S OF ILL 154 TO I-64 S TRI-LEVEL INTCHG IN MT VERNON Miles = 16.48	ADDITIONAL LANES BRIDGE REPLACEMENT BRIDGE DECK OVERLAY	\$113,600,000	FRANKLIN JEFFERSON	1	2021-2025
			INITIAL CONSTRUCTION - PAVEMENTS		Structure Information		
					Str Number	AADT	Truck Pct NHS
					0280013	19,550	40 Y
					0280014	19,550	40 Y
					0410003	18,250	41 Y
					0410004	18,250	41 Y
					0280011	17,150	37 Y
I 57		ILL 15 INTCHG IN MT VERNON	INTERCHANGE RECONSTRUCTION	\$45,000,000	JEFFERSON	1	2021-2025
I 64			BRIDGE REPLACEMENT				
			RECONSTRUCTION - PAVEMENTS		Structure Information		
					Str Number	AADT	Truck Pct NHS
					0410025	20,000	13 Y
I 57		ILL 15 INTCHG IN MT VERNON	PRELIMINARY ENGINEERING	\$4,000,000	JEFFERSON	1	2021-2025
I 64							
			RECONSTRUCTION - PAVEMENTS				
I 57		ILL 15 INTCHG IN MT VERNON	LAND ACQUISITION	\$2,000,000	JEFFERSON	1	2021-2025
I 64							
			RECONSTRUCTION - PAVEMENTS				

**FY 2020-2025 Rebuild Illinois
Highway Improvement Program
District 9
State Highways**

Route / Street		Location	Improvements	Est. Cost	County	MYP Years	
			TAMP Category			Past	Current
I 57		ILL 15 INTCHG IN MT VERNON	UTILITY ADJUSTMENT	\$1,000,000	JEFFERSON	1	2021-2025
I 64							
			RECONSTRUCTION - PAVEMENTS				
I 57		0.3 MI N OF I-64 N OF MT VERNON TO 2.7 MI S OF DIX INTCHG Miles = 4.16	STANDARD OVERLAY	\$4,200,000	JEFFERSON	1	2021-2025
			PRESERVATION - PAVEMENTS				
Roadway Information							
Miles	AADT	Truck Pct	NHS				
4.16	23,900	35.3	Y				
I 57		AT DIX INTCHG	BRIDGE REPLACEMENT	\$6,000,000	JEFFERSON	4	2021-2025
			RECONSTRUCTION - BRIDGES				
					Structure Information		
					Str Number	AADT	Truck Pct NHS
					0410014	11,950	35 Y
					0410015	12,300	33 Y
I 57		0.2 MI N OF DIX INTCHG	BRIDGE REPLACEMENT RR FLAGGER	\$6,500,000	JEFFERSON	4	2021-2025
			RECONSTRUCTION - BRIDGES				
					Structure Information		
					Str Number	AADT	Truck Pct NHS
					0410016	12,300	33 Y
					0410017	12,300	33 Y
I 64		WASHINGTON CO LINE TO I-57 Miles = 10.75	RUBBLIZATION BRIDGE DECK OVERLAY	\$38,000,000	JEFFERSON	1	2021-2025
			RECONSTRUCTION - PAVEMENTS				
Roadway Information							
Miles	AADT	Truck Pct	NHS				
10.75	26,440	27.9	Y				

**FY 2020-2025 Rebuild Illinois
Highway Improvement Program
District 9
State Highways**

Route / Street	Location	Improvements	Est. Cost	County	MYP Years	
		TAMP Category			Past	Current
I 64	WASHINGTON CO LINE TO I-57	PRELIMINARY ENGINEERING	\$4,000,000	JEFFERSON	1	2020
		RECONSTRUCTION - PAVEMENTS				
I 64	I-57/64 N TRI-LEVEL INTCHG IN MT VERNON	BRIDGE JOINT REPLACE/REPAIR	\$1,000,000	JEFFERSON	3	2020
		PRESERVATION - BRIDGES				
I 64	ILL 37 INTCHG (EB) S OF MT VERNON	BRIDGE REPLACEMENT	\$6,000,000	JEFFERSON	7	2021-2025
		RECONSTRUCTION - BRIDGES				
					Structure Information	
					<u>Str Number</u>	<u>AADT</u>
					0410068	6,450
					0410067	7,250
					Truck Pct	NHS
					33	Y
					32	Y
I 64	0.2 MI E OF ILL 37	BRIDGE REPLACEMENT	\$9,000,000	JEFFERSON	1	2021-2025
		RECONSTRUCTION - BRIDGES				
					Structure Information	
					<u>Str Number</u>	<u>AADT</u>
					0410090	6,450
					0410089	6,450
					Truck Pct	NHS
					33	Y
					33	Y
I 64	0.2 MI E OF ILL 37	UTILITY ADJUSTMENT	\$750,000	JEFFERSON	1	2021-2025
		RECONSTRUCTION - BRIDGES				

**FY 2020-2025 Rebuild Illinois
Highway Improvement Program
District 9
State Highways**

Route / Street	Location	Improvements	Est. Cost	County	MYP Years	
		TAMP Category			Past	Current

I 64	VARIOUS BRIDGES E OF MT VERNON	BRIDGE DECK OVERLAY	\$3,600,000	JEFFERSON	1	2021-2025
------	--------------------------------	---------------------	-------------	-----------	---	-----------

PRESERVATION - BRIDGES

I 64	0.5 MI E OF BELLE RIVE INTCHG	BRIDGE JOINT REPLACE/REPAIR BRIDGE REPAIR	\$500,000	JEFFERSON	1	2021-2025
------	-------------------------------	--	-----------	-----------	---	-----------

PRESERVATION - BRIDGES

I 64	WAYNE CO LINE TO 6.5 MI E Miles = 6.49	STANDARD OVERLAY	\$6,700,000	WHITE	1	2020
------	---	------------------	-------------	-------	---	------

Roadway Information

Miles	AADT	Truck Pct	NHS
6.49	12,700	39.6	Y

PRESERVATION - PAVEMENTS

I 64 (EASTBOUND)	POND CREEK 0.2 MI E OF WAYNE CO LINE	BRIDGE DECK OVERLAY	\$450,000	WHITE	1	2021-2025
---------------------	--------------------------------------	---------------------	-----------	-------	---	-----------

PRESERVATION - BRIDGES

I 64	TRIB RANDOLPH DITCH 2.1 MI E OF WAYNE CO LINE	BRIDGE DECK OVERLAY	\$250,000	WHITE	1	2021-2025
------	---	---------------------	-----------	-------	---	-----------

PRESERVATION - BRIDGES

**FY 2020-2025 Rebuild Illinois
Highway Improvement Program
District 9
State Highways**

Route / Street	Location	Improvements	Est. Cost	County	MYP Years	
		TAMP Category			Past	Current
I 64	4.2 MI E OF WAYNE CO LINE	BRIDGE DECK OVERLAY	\$700,000	WHITE	1	2021-2025
		PRESERVATION - BRIDGES				
I 64	WABASH RIVER BRIDGES	BRIDGE REPLACEMENT	\$80,000,000	WHITE	7	2021-2025
	ILLINOIS LEAD AGENCY; INDIANA AND ILLINOIS WILL SHARE COST EQUALLY.					
		RECONSTRUCTION - BRIDGES		Structure Information		
				Str Number	AADT	Truck Pct NHS
				0970003	8,200	35 Y
				0970004	8,200	35 Y
I 64	WABASH RIVER BRIDGES	P.E. (PHASE II)	\$2,700,000	WHITE	1	2020
	ILLINOIS LEAD AGENCY; INDIANA AND ILLINOIS WILL SHARE COST EQUALLY.					
		RECONSTRUCTION - BRIDGES				
I 64	WABASH RIVER BRIDGES	CONSTRUCTION ENGINEERING	\$8,000,000	WHITE	7	2021-2025
	ILLINOIS LEAD AGENCY; INDIANA AND ILLINOIS WILL SHARE COST EQUALLY.					
		RECONSTRUCTION - BRIDGES				
US 45	1.5 MI N OF ENFIELD	BRIDGE REPLACEMENT	\$750,000	WHITE	2	2021-2025
		RECONSTRUCTION - BRIDGES		Structure Information		
				Str Number	AADT	Truck Pct NHS
				0970023	1,800	23 N

**FY 2020-2025 Rebuild Illinois
Highway Improvement Program
District 9
State Highways**

Route / Street	Location	Improvements	Est. Cost	County	MYP Years	
		TAMP Category			Past	Current
US 45	ILL 14 TO ILL 1 IN NORRIS CITY Miles = 8.26	STANDARD OVERLAY	\$2,800,000	WHITE	1	2020
Roadway Information		REHABILITATION - PAVEMENTS				
<u>Miles</u>	<u>AADT</u>	<u>Truck Pct</u>	<u>NHS</u>			
8.26	1,438	16.6	N			
US 45	2.4 MI N OF NORRIS CITY	CULVERT REPLACEMENT	\$100,000	WHITE	4	2021-2025
		MISCELLANEOUS IMPROVEMENTS				
US 45	2 MI S OF ILL 1	BRIDGE REPLACEMENT	\$1,400,000	WHITE	3	2021-2025
		RECONSTRUCTION - BRIDGES				
		Structure Information		<u>Str Number</u>	<u>AADT</u>	<u>Truck Pct</u> <u>NHS</u>
				0970013	2,450	14 Y
US 45	OVER TR 381 (400 N) 2.5 MI S OF ILL 1	BRIDGE REPLACEMENT	\$750,000	WHITE	3	2021-2025
		RECONSTRUCTION - BRIDGES				
		Structure Information		<u>Str Number</u>	<u>AADT</u>	<u>Truck Pct</u> <u>NHS</u>
				0970014	2,450	14 Y
US 45	1.5 MI N OF GALLATIN CO LINE	CULVERT REPLACEMENT	\$150,000	WHITE	2	2021-2025
		MISCELLANEOUS IMPROVEMENTS				

**FY 2020-2025 Rebuild Illinois
Highway Improvement Program
District 9
State Highways**

Route / Street	Location	Improvements	Est. Cost	County	MYP Years	
		TAMP Category			Past	Current
US 45	N FORK SALINE RIVER 1 MI N OF TEXAS CITY	BRIDGE REPLACEMENT	\$1,800,000	SALINE	4	2021-2025
		RECONSTRUCTION - BRIDGES		Structure Information <u>Str Number</u> <u>AADT</u> <u>Truck Pct</u> <u>NHS</u> 0830001 4,150 14 Y		
US 45	N FORK SALINE RIVER 0.5 MI N OF TEXAS CITY	BRIDGE REPLACEMENT	\$2,000,000	SALINE	4	2021-2025
		RECONSTRUCTION - BRIDGES		Structure Information <u>Str Number</u> <u>AADT</u> <u>Truck Pct</u> <u>NHS</u> 0830002 4,150 14 Y		
US 45 ILL 34	ILL 142 IN ELDORADO TO LOCUST ST IN HARRISBURG Miles = 7.30 <i>PRESERVATION PROJECT</i>	STANDARD OVERLAY	\$4,800,000	SALINE	1	2020
		PRESERVATION - PAVEMENTS		Roadway Information <u>Miles</u> <u>AADT</u> <u>Truck Pct</u> <u>NHS</u> 7.30 9,834 7.0 P		
US 45 ILL 34	POPLAR ST INT IN HARRISBURG	INTERSECTION RECONSTN	\$1,500,000	SALINE	1	2021-2025
		MISCELLANEOUS IMPROVEMENTS				
US 45	ILL 145 TO MILL ST IN CARRIER MILLS Miles = 6.36	DESIGNED OVERLAY	\$2,100,000	SALINE	4	2021-2025
		REHABILITATION - PAVEMENTS		Roadway Information <u>Miles</u> <u>AADT</u> <u>Truck Pct</u> <u>NHS</u> 2.79 5,415 6.2 N 3.57 4,454 7.3 N		

**FY 2020-2025 Rebuild Illinois
Highway Improvement Program
District 9
State Highways**

Route / Street	Location	Improvements	Est. Cost	County	MYP Years	
		TAMP Category			Past	Current
US 45	FEAZEL ST IN HARRISBURG	CULVERT REPLACEMENT	\$250,000	SALINE	5	2021-2025
		MISCELLANEOUS IMPROVEMENTS				
US 45	MILL ST IN CARRIER MILLS TO WHITE OAK ST IN STONEFORT AT WILLIAMSON CO LINE Miles = 6.48	DESIGNED OVERLAY	\$3,000,000	SALINE	3	2021-2025
		REHABILITATION - PAVEMENTS				
Roadway Information						
<u>Miles</u>	<u>AADT</u>	<u>Truck Pct</u>	<u>NHS</u>			
6.48	1,900	11.1	N			
US 45	STREAM 1 MI S OF NEW BURNSIDE	CULVERT REPLACEMENT	\$600,000	JOHNSON	2	2021-2025
		RECONSTRUCTION - BRIDGES				
				Structure Information		
				<u>Str Number</u>	<u>AADT</u>	<u>Truck Pct</u>
				0442007	1,900	14
						N
US 45	0.7 MI NE OF I-24 TO 1 MI SW OF I-24; ILL 146 IN VIENNA TO 1.8 MI S Miles = 3.52	STANDARD OVERLAY	\$1,200,000	JOHNSON	1	2021-2025
		REHABILITATION - PAVEMENTS				
Roadway Information						
<u>Miles</u>	<u>AADT</u>	<u>Truck Pct</u>	<u>NHS</u>			
1.73	2,859	13.0	N			
1.79	2,130	14.3	N			
US 45	JOHNSON CO LINE TO ILL 169 Miles = 3.31	STANDARD OVERLAY	\$1,000,000	MASSAC	4	2020
		REHABILITATION - PAVEMENTS				
Roadway Information						
<u>Miles</u>	<u>AADT</u>	<u>Truck Pct</u>	<u>NHS</u>			
3.31	1,150	7.0	N			

**FY 2020-2025 Rebuild Illinois
Highway Improvement Program
District 9
State Highways**

Route / Street	Location	Improvements	Est. Cost	County	MYP Years	
		TAMP Category			Past	Current
US 45	5.7 MI N OF METROPOLIS	BRIDGE REPLACEMENT	\$1,500,000	MASSAC	2	2021-2025
		RECONSTRUCTION - BRIDGES		Structure Information <u>Str Number</u> <u>AADT</u> <u>Truck Pct</u> <u>NHS</u> 0640003 2,200 7 N		
US 45	10TH ST IN METROPOLIS TO BELGRADE RD E OF I-24 Miles = 4.49	STANDARD OVERLAY	\$2,600,000	MASSAC	3	2021-2025
		REHABILITATION - PAVEMENTS		Roadway Information <u>Miles</u> <u>AADT</u> <u>Truck Pct</u> <u>NHS</u> 3.88 10,359 8.1 P 0.37 5,070 11.3 N 0.24 5,750 1.7 N		
US 45	BELGRADE RD TO OHIO RIVER BRIDGE IN BROOKPORT Miles = 4.90	STANDARD OVERLAY	\$1,800,000	MASSAC	1	2021-2025
		REHABILITATION - PAVEMENTS		Roadway Information <u>Miles</u> <u>AADT</u> <u>Truck Pct</u> <u>NHS</u> 4.90 5,557 2.2 N		
US 51	COLLIER CREEK 0.2 MI N OF TAMAROA	BRIDGE REPLACEMENT	\$600,000	PERRY	10	2021-2025
		RECONSTRUCTION - BRIDGES		Structure Information <u>Str Number</u> <u>AADT</u> <u>Truck Pct</u> <u>NHS</u> 0730002 2,150 16 N		
US 51	0.4 MI N OF ILL 154	CULVERT REPLACEMENT	\$200,000	PERRY	4	2020
		MISCELLANEOUS IMPROVEMENTS				

**FY 2020-2025 Rebuild Illinois
Highway Improvement Program
District 9
State Highways**

Route / Street		Location		Improvements	Est. Cost	County	MYP Years	
				TAMP Category			Past	Current
US	51	HICKORY ST TO ILL 152 IN DUQUOIN Miles = 0.82		RECONSTRUCTION	\$4,000,000	PERRY	1	2021-2025
Roadway Information				RECONSTRUCTION - PAVEMENTS				
Miles	AADT	Truck Pct	NHS					
0.82	5,441	10.7	Y					
US	51	JACKSON CO LINE TO 0.2 MI S OF ILL 14 S OF DUQUOIN Miles = 1.33		STANDARD OVERLAY	\$500,000	PERRY	1	2021-2025
Roadway Information				REHABILITATION - PAVEMENTS				
Miles	AADT	Truck Pct	NHS					
1.33	6,150	9.8	Y					
US	51	STREAM N OF KIMMEL ST IN ELKVILLE		BRIDGE REPLACEMENT	\$900,000	JACKSON	11	2021-2025
				RECONSTRUCTION - BRIDGES				
				Structure Information				
				Str Number	AADT	Truck Pct	NHS	
				0390002	6,950	7	Y	
US	51	PERRY CO LINE TO HALLIDAYBORO RD S OF ELKVILLE Miles = 4.51		STANDARD OVERLAY	\$1,500,000	JACKSON	1	2021-2025
Roadway Information				REHABILITATION - PAVEMENTS				
Miles	AADT	Truck Pct	NHS					
4.51	6,127	11.6	Y					
US	51	HALLIDAYBORO RD S OF ELKVILLE TO 0.2 MI S OF INDUSTRIAL PARK RD IN CARBONDALE Miles = 10.02		STANDARD OVERLAY	\$3,600,000	JACKSON	1	2021-2025
Roadway Information				REHABILITATION - PAVEMENTS				
Miles	AADT	Truck Pct	NHS					
10.02	6,729	6.3	Y					

**FY 2020-2025 Rebuild Illinois
Highway Improvement Program
District 9
State Highways**

Route / Street	Location	Improvements	Est. Cost	County	MYP Years	
		TAMP Category			Past	Current
US 51	2.6 MI N OF ILL 149 N OF DESOTO	BRIDGE SUPERSTRUCTURE	\$1,500,000	JACKSON	1	2021-2025
		REHABILITATION - BRIDGES		Structure Information <u>Str Number</u> <u>AADT</u> <u>Truck Pct</u> <u>NHS</u> 0390052 5,950 10 Y		
US 51	GRAND AVE TO OLD US 51 SPUR IN CARBONDALE Miles = 1.59	STANDARD OVERLAY	\$1,400,000	JACKSON	2	2020
		PRESERVATION - PAVEMENTS				
Roadway Information <u>Miles</u> <u>AADT</u> <u>Truck Pct</u> <u>NHS</u> 1.59 11,448 7.8 Y						
US 51	ILL 146 IN ANNA TO I-57	STANDARD OVERLAY	\$2,800,000	UNION	1	2021-2025
US 51 A	Miles = 7.27					
		REHABILITATION - PAVEMENTS				
Roadway Information <u>Miles</u> <u>AADT</u> <u>Truck Pct</u> <u>NHS</u> 7.27 3,750 7.8 Y						
US 51	OHIO RIVER BRIDGE 1 MI S OF CAIRO	BRIDGE APPROACH ROADWAY	\$2,000,000	ALEXANDER	2	2021-2025
US 60						
US 62						
		MISCELLANEOUS IMPROVEMENTS				
US 51	OHIO RIVER BRIDGE 1 MI S OF CAIRO	P.E. (PHASE II)	\$6,500,000	ALEXANDER	4	2021-2025
US 60						
US 62						
	KENTUCKY LEAD AGENCY; ILLINOIS' SHARE OF THE COST.	RECONSTRUCTION - BRIDGES				

**FY 2020-2025 Rebuild Illinois
Highway Improvement Program
District 9
State Highways**

Route / Street	Location	Improvements	Est. Cost	County	MYP Years	
		TAMP Category			Past	Current
US 51 US 60 US 62	OHIO RIVER BRIDGE 1 MI S OF CAIRO	LAND ACQUISITION	\$500,000	ALEXANDER	2	2021-2025
		RECONSTRUCTION - BRIDGES				
US 60 US 62	MISSISSIPPI RIVER IN CAIRO	PIER REPAIR	\$250,000	ALEXANDER	1	2020
	ILLINOIS LEAD AGENCY; MISSOURI AND ILLINOIS WILL SHARE COST EQUALLY.	MAINTENANCE - BRIDGES				
ILL 1	FRENCH CREEK 2 MI S OF GRAYVILLE	BRIDGE REPLACEMENT	\$900,000	WHITE	2	2021-2025
		RECONSTRUCTION - BRIDGES		Structure Information <u>Str Number</u> <u>AADT</u> <u>Truck Pct</u> <u>NHS</u> 0970005 4,300 16 Y		
ILL 1	NE OF 4TH ST IN CARMi	CULVERT REPLACEMENT	\$150,000	WHITE	1	2021-2025
		MISCELLANEOUS IMPROVEMENTS				
ILL 1	4 MI NE OF US 45 JCT	BRIDGE REPLACEMENT	\$700,000	WHITE	8	2021-2025
		RECONSTRUCTION - BRIDGES		Structure Information <u>Str Number</u> <u>AADT</u> <u>Truck Pct</u> <u>NHS</u> 0970012 3,000 11 Y		

**FY 2020-2025 Rebuild Illinois
Highway Improvement Program
District 9
State Highways**

Route / Street	Location	Improvements	Est. Cost	County	MYP Years	
		TAMP Category			Past	Current
ILL 1	ILL 13 TO 2 MI S Miles = 2.04	STANDARD OVERLAY	\$800,000	GALLATIN	1	2021-2025
Roadway Information		REHABILITATION - PAVEMENTS				
Miles	AADT	Truck Pct	NHS			
2.04	1,700	27.9	N			
ILL 1	0.1 MI S OF GRATER RD TO HARDIN CO LINE Miles = 8.49	DESIGNED OVERLAY	\$3,200,000	GALLATIN	3	2021-2025
Roadway Information		REHABILITATION - PAVEMENTS				
Miles	AADT	Truck Pct	NHS			
8.49	1,432	29.6	N			
ILL 3	RANDOLPH CO LINE TO LOGAN HOLLOW RD Miles = 5.17	STANDARD OVERLAY	\$2,000,000	JACKSON	1	2021-2025
Roadway Information		REHABILITATION - PAVEMENTS				
Miles	AADT	Truck Pct	NHS			
5.17	2,302	16.6	Y			
ILL 3	STREAM 1.8 MI S OF RANDOLPH CO LINE	CULVERT REPLACEMENT	\$500,000	JACKSON	12	2021-2025
		RECONSTRUCTION - BRIDGES				
				Structure Information		
				Str Number	AADT	Truck Pct NHS
				0392013	2,300	16 Y
ILL 3	0.1 MI SE OF RADDLE RD	CULVERT REPLACEMENT	\$600,000	JACKSON	3	2021-2025
		RECONSTRUCTION - BRIDGES				
				Structure Information		
				Str Number	AADT	Truck Pct NHS
				0392014	2,550	15 Y

**FY 2020-2025 Rebuild Illinois
Highway Improvement Program
District 9
State Highways**

Route / Street	Location	Improvements	Est. Cost	County	MYP Years	
		TAMP Category			Past	Current
ILL 3	TALBOTT HOLLOW 1.1 MI NW OF ILL 151	CULVERT REPLACEMENT	\$600,000	JACKSON	3	2021-2025
		RECONSTRUCTION - BRIDGES		Structure Information <u>Str Number</u> <u>AADT</u> <u>Truck Pct</u> <u>NHS</u> 0392015 2,550 15 Y		
ILL 3	S OF HOWARDTON RD IN GRAND TOWER TO UNION CO LINE Miles = 4.51	STANDARD OVERLAY	\$1,800,000	JACKSON	1	2021-2025
		REHABILITATION - PAVEMENTS		Roadway Information <u>Miles</u> <u>AADT</u> <u>Truck Pct</u> <u>NHS</u> 4.51 1,200 20.0 Y		
ILL 3	JACKSON CO LINE TO ILL 146 IN WARE Miles = 9.00	STANDARD OVERLAY	\$3,600,000	UNION	1	2021-2025
		REHABILITATION - PAVEMENTS		Roadway Information <u>Miles</u> <u>AADT</u> <u>Truck Pct</u> <u>NHS</u> 9.00 1,441 14.6 Y		
ILL 3	BROWNVILLE RD TO 0.1 MI W OF PIGEON ROOST RD Miles = 1.80	DESIGNED OVERLAY	\$500,000	ALEXANDER	1	2021-2025
		REHABILITATION - PAVEMENTS		Roadway Information <u>Miles</u> <u>AADT</u> <u>Truck Pct</u> <u>NHS</u> 1.80 3,100 15.8 N		
ILL 3	DRAINAGE DITCH 0.5 MI W OF ILL 127	BRIDGE REPLACEMENT BRIDGE APPROACH ROADWAY	\$1,800,000	ALEXANDER	2	2021-2025
		RECONSTRUCTION - BRIDGES		Structure Information <u>Str Number</u> <u>AADT</u> <u>Truck Pct</u> <u>NHS</u> 0020012 2,350 14 N		

**FY 2020-2025 Rebuild Illinois
Highway Improvement Program
District 9
State Highways**

Route / Street	Location	Improvements	Est. Cost	County	MYP Years	
		TAMP Category			Past	Current
ILL 4	ILL 150 TO ILL 151 IN AVA Miles = 10.91	STANDARD OVERLAY	\$3,500,000	PERRY JACKSON RANDOLPH	1	2021-2025
Roadway Information		REHABILITATION - PAVEMENTS				
<u>Miles</u>	<u>AADT</u>	<u>Truck Pct</u>	<u>NHS</u>			
5.84	3,568	15.2	N			
5.07	2,742	20.6	N			
ILL 13	3.2 MI E OF RANDOLPH CO LINE TO ILL 154 IN PINCKNEYVILLE Miles = 9.75	STANDARD OVERLAY	\$3,600,000	PERRY	6	2020
Roadway Information		REHABILITATION - PAVEMENTS				
<u>Miles</u>	<u>AADT</u>	<u>Truck Pct</u>	<u>NHS</u>			
8.59	2,300	9.1	N			
1.16	2,829	7.3	N			
ILL 13 (EASTBOUND)	OAKLAND AVE TO LEWIS LN IN CARBONDALE Miles = 1.90	STANDARD OVERLAY	\$1,900,000	JACKSON	1	2020
Roadway Information		REHABILITATION - PAVEMENTS				
<u>Miles</u>	<u>AADT</u>	<u>Truck Pct</u>	<u>NHS</u>			
1.63	17,391	4.2	Y			
0.14	4,750	3.2	N			
0.13	6,523	6.0	N			
ILL 13 (WESTBOUND)	WALL ST TO MARION ST Miles = 0.29	RECONSTRUCTION	\$2,500,000	JACKSON	1	2021-2025
Roadway Information		RECONSTRUCTION - PAVEMENTS				
<u>Miles</u>	<u>AADT</u>	<u>Truck Pct</u>	<u>NHS</u>			
0.29	18,800	5.3	Y			
ILL 13 (WESTBOUND)	LEWIS LN TO WALL ST IN CARBONDALE Miles = 0.49	STANDARD OVERLAY	\$500,000	JACKSON	1	2021-2025
Roadway Information		PRESERVATION - PAVEMENTS				
<u>Miles</u>	<u>AADT</u>	<u>Truck Pct</u>	<u>NHS</u>			
0.49	18,800	5.3	Y			

**FY 2020-2025 Rebuild Illinois
Highway Improvement Program
District 9
State Highways**

Route / Street	Location	Improvements	Est. Cost	County	MYP Years	
		TAMP Category			Past	Current
ILL 13	AT REEDS STATION RD	INTERSECTION RECONSTN	\$4,800,000	JACKSON	1	2020
		MISCELLANEOUS IMPROVEMENTS				
ILL 13	AT REEDS STATION RD	UTILITY ADJUSTMENT	\$250,000	JACKSON	1	2020
		MISCELLANEOUS IMPROVEMENTS				
ILL 13	AT SPILLWAY RD	INTERSECTION RECONSTN	\$6,000,000	JACKSON WILLIAMSON	1	2021-2025
		MISCELLANEOUS IMPROVEMENTS				
ILL 13	AT SPILLWAY RD	LAND ACQUISITION	\$1,000,000	JACKSON WILLIAMSON	1	2021-2025
		MISCELLANEOUS IMPROVEMENTS				
ILL 13	AT SPILLWAY RD	LAND ACQUISITION	\$500,000	JACKSON WILLIAMSON	1	2021-2025
		MISCELLANEOUS IMPROVEMENTS				
ILL 13	1.1 MI E OF JACKSON CO LINE	BRIDGE REPLACEMENT	\$4,000,000	WILLIAMSON	1	2021-2025
		RECONSTRUCTION - BRIDGES				
				Structure Information		
				<u>Str Number</u>	<u>AADT</u>	<u>Truck Pct NHS</u>
				1000018	13,350	9 Y

**FY 2020-2025 Rebuild Illinois
Highway Improvement Program
District 9
State Highways**

Route / Street	Location	Improvements	Est. Cost	County	MYP Years	
		TAMP Category			Past	Current
ILL 13	1.6 MI E OF JACKSON CO LINE	BRIDGE REPLACEMENT	\$4,000,000	WILLIAMSON	1	2021-2025
		RECONSTRUCTION - BRIDGES		Structure Information <u>Str Number</u> <u>AADT</u> <u>Truck Pct</u> <u>NHS</u> 1000020 12,550 3 Y		
ILL 13	ILL 37 TO FAIR ST IN MARION Miles = 0.95	STANDARD OVERLAY	\$900,000	WILLIAMSON	1	2020
		REHABILITATION - PAVEMENTS				
Roadway Information <u>Miles</u> <u>AADT</u> <u>Truck Pct</u> <u>NHS</u> 0.95 20,721 7.8 Y						
ILL 13	FAIR ST TO CRAB ORCHARD CREEK IN MARION Miles = 1.63	STANDARD OVERLAY	\$1,600,000	WILLIAMSON	3	2020
		REHABILITATION - PAVEMENTS				
Roadway Information <u>Miles</u> <u>AADT</u> <u>Truck Pct</u> <u>NHS</u> 1.63 14,162 11.1 Y						
ILL 13 (EASTBOUND)	0.9 MI E OF CRAB ORCHARD RD TO SALINE CO LINE Miles = 3.75	STANDARD OVERLAY	\$2,800,000	WILLIAMSON	1	2021-2025
		PRESERVATION - PAVEMENTS				
Roadway Information <u>Miles</u> <u>AADT</u> <u>Truck Pct</u> <u>NHS</u> 3.75 9,389 12.9 Y						
ILL 13	1.7 MI W OF SALINE CO LINE	BRIDGE DECK OVERLAY	\$350,000	WILLIAMSON	1	2020
		PRESERVATION - BRIDGES				

**FY 2020-2025 Rebuild Illinois
Highway Improvement Program
District 9
State Highways**

Route / Street		Location	Improvements	Est. Cost	County	MYP Years	
			TAMP Category			Past	Current
ILL 13		WILLIAMSON CO LINE TO CARRIER MILLS RD Miles = 4.07	STANDARD OVERLAY	\$5,500,000	SALINE	1	2021-2025
Roadway Information			REHABILITATION - PAVEMENTS				
Miles	AADT	Truck Pct	NHS				
4.07	8,784	9.1	Y				
ILL 13		CARRIER MILLS RD TO POPLAR ST IN HARRISBURG Miles = 3.98	STANDARD OVERLAY	\$5,600,000	SALINE	1	2021-2025
Roadway Information			REHABILITATION - PAVEMENTS				
Miles	AADT	Truck Pct	NHS				
3.98	8,132	8.9	Y				
ILL 13		MIDDLE FORK SALINE RIVER 1.6 MI E OF HARRISBURG	BRIDGE REPLACEMENT	\$1,800,000	SALINE	3	2021-2025
			RECONSTRUCTION - BRIDGES				
					Structure Information		
					Str Number	AADT	Truck Pct NHS
					0830045	3,400	7 Y
ILL 13		ILL 1 TO KENTUCKY STATE LINE IN OLD SHAWNEETOWN Miles = 8.96	STANDARD OVERLAY	\$2,800,000	GALLATIN	5	2021-2025
Roadway Information			REHABILITATION - PAVEMENTS				
Miles	AADT	Truck Pct	NHS				
8.96	3,426	29.0	Y				
ILL 14		US 51 TO OLD ROUTE 14 Miles = 1.70	STANDARD OVERLAY SHOULDER RECONSTRUCTION	\$1,800,000	PERRY	1	2021-2025
Roadway Information			REHABILITATION - PAVEMENTS				
Miles	AADT	Truck Pct	NHS				
1.70	3,200	18.0	N				

**FY 2020-2025 Rebuild Illinois
Highway Improvement Program
District 9
State Highways**

Route / Street	Location	Improvements	Est. Cost	County	MYP Years	
		TAMP Category			Past	Current
ILL 14	US 51 TO OLD ROUTE 14	LAND ACQUISITION	\$800,000	PERRY	1	2021-2025
		REHABILITATION - PAVEMENTS				
ILL 14	US 51 TO OLD ROUTE 14	UTILITY ADJUSTMENT	\$250,000	PERRY	1	2021-2025
		REHABILITATION - PAVEMENTS				
ILL 14	OLD ILL 14 W CONNECTOR TO OLD ILL 14 E CONNECTOR Miles = 1.84	STANDARD OVERLAY	\$700,000	PERRY	2	2020
		PRESERVATION - PAVEMENTS				
Roadway Information						
Miles	AADT	Truck Pct	NHS			
1.84	3,108	14.8	N			
ILL 14	N COURT ST TO GLEN ST IN BENTON Miles = 1.13	STANDARD OVERLAY	\$1,100,000	FRANKLIN	5	2020
		REHABILITATION - PAVEMENTS				
Roadway Information						
Miles	AADT	Truck Pct	NHS			
1.03	9,724	10.1	Y			
0.10	14,200	6.2	N			
ILL 14	I-57 TO ILL 37 IN BENTON Miles = 0.51	DESIGNED OVERLAY CURB AND GUTTER STORM SEWER (NEW)	\$5,000,000	FRANKLIN	1	2021-2025
		REHABILITATION - PAVEMENTS				
Roadway Information						
Miles	AADT	Truck Pct	NHS			
0.51	12,682	4.4	N			

**FY 2020-2025 Rebuild Illinois
Highway Improvement Program
District 9
State Highways**

Route / Street	Location	Improvements	Est. Cost	County	MYP Years	
		TAMP Category			Past	Current
ILL 14	I-57 TO ILL 37 IN BENTON	LAND ACQUISITION	\$2,500,000	FRANKLIN	1	2021-2025
		REHABILITATION - PAVEMENTS				
ILL 14	I-57 TO ILL 37 IN BENTON	UTILITY ADJUSTMENT	\$500,000	FRANKLIN	1	2021-2025
		REHABILITATION - PAVEMENTS				
ILL 14	ILL 37 IN BENTON TO HAMILTON CO LINE Miles = 13.00	STANDARD OVERLAY	\$4,800,000	FRANKLIN	1	2021-2025
		REHABILITATION - PAVEMENTS				
Roadway Information						
<u>Miles</u>	<u>AADT</u>	<u>Truck Pct</u>	<u>NHS</u>			
13.00	2,389	9.8	N			
ILL 14	1 MI E OF ILL 37 IN BENTON	CULVERT REPLACEMENT	\$300,000	FRANKLIN	2	2021-2025
		MISCELLANEOUS IMPROVEMENTS				
ILL 14	1.1 MI W OF HAMILTON CO LINE	CULVERT REPLACEMENT	\$150,000	FRANKLIN	3	2021-2025
		MISCELLANEOUS IMPROVEMENTS				

**FY 2020-2025 Rebuild Illinois
Highway Improvement Program
District 9
State Highways**

Route / Street	Location	Improvements	Est. Cost	County	MYP Years	
		TAMP Category			Past	Current
ILL 14	FRANKLIN CO LINE TO CR 675E Miles = 6.98	STANDARD OVERLAY	\$2,400,000	HAMILTON	1	2021-2025
Roadway Information		REHABILITATION - PAVEMENTS				
Miles	AADT	Truck Pct	NHS			
6.98	2,326	8.2	N			
ILL 14	CR 675E TO MARSHALL AVE IN MCLEANSBORO Miles = 2.39	STANDARD OVERLAY	\$750,000	HAMILTON	1	2021-2025
Roadway Information		REHABILITATION - PAVEMENTS				
Miles	AADT	Truck Pct	NHS			
2.39	3,212	6.6	N			
ILL 14	BEAR CREEK W OF FAIRGROUND RD IN MCLEANSBORO	BRIDGE REPLACEMENT	\$600,000	HAMILTON	2	2021-2025
		RECONSTRUCTION - BRIDGES				
		Structure Information		Str Number	AADT	Truck Pct NHS
				0330004	4,100	6 N
ILL 14	ILL 1 (S STATE ST) IN CROSSVILLE TO INDIANA STATE LINE Miles = 7.05	STANDARD OVERLAY	\$2,000,000	WHITE	10	2020
Roadway Information		REHABILITATION - PAVEMENTS				
Miles	AADT	Truck Pct	NHS			
7.05	473	12.3	N			
ILL 15	WASHINGTON CO LINE TO 0.4 MI W OF MT VERNON Miles = 9.19	STANDARD OVERLAY	\$3,500,000	JEFFERSON	1	2021-2025
Roadway Information		PRESERVATION - PAVEMENTS				
Miles	AADT	Truck Pct	NHS			
9.19	3,400	6.6	N			

**FY 2020-2025 Rebuild Illinois
Highway Improvement Program
District 9
State Highways**

Route / Street	Location	Improvements	Est. Cost	County	MYP Years	
		TAMP Category			Past	Current
ILL 15	ELK HORN CREEK 4.4 MI E OF WASHINGTON CO LINE	BRIDGE REPLACEMENT	\$1,100,000	JEFFERSON	7	2020
		RECONSTRUCTION - BRIDGES		Structure Information <u>Str Number</u> <u>AADT</u> <u>Truck Pct</u> <u>NHS</u> 0410020 2,800 7 N		
ILL 15	0.1 MI E OF I-57 INTCHG TO W OF 25TH ST IN MT VERNON Miles = 1.31	STANDARD OVERLAY ADA IMPROVEMENTS	\$1,550,000	JEFFERSON	1	2020
		REHABILITATION - PAVEMENTS				
ILL 15	OLD FAIRFIELD RD IN MT VERNON TO WAYNE CO LINE Miles = 10.44	STANDARD OVERLAY	\$4,200,000	JEFFERSON	1	2020
		REHABILITATION - PAVEMENTS				
Roadway Information <u>Miles</u> <u>AADT</u> <u>Truck Pct</u> <u>NHS</u> 10.44 4,736 5.6 Y						
ILL 15	1.4 & 1.8 MI E OF MT VERNON	CULVERT REHABILITATION	\$250,000	JEFFERSON	1	2020
		REHABILITATION - BRIDGES				
ILL 34	DRAINAGE DITCH 5.5 MI E OF ILL 37	CULVERT REPLACEMENT	\$250,000	FRANKLIN	12	2021-2025
		MISCELLANEOUS IMPROVEMENTS				

**FY 2020-2025 Rebuild Illinois
Highway Improvement Program
District 9
State Highways**

Route / Street	Location	Improvements	Est. Cost	County	MYP Years	
		TAMP Category			Past	Current
ILL 34	1 MI SE OF THOMPSONVILLE	CULVERT REPLACEMENT	\$500,000	FRANKLIN	2	2021-2025
		RECONSTRUCTION - BRIDGES		Structure Information <u>Str Number</u> <u>AADT</u> <u>Truck Pct</u> <u>NHS</u> 0282008 2,400 16 N		
ILL 34	LEVEE N OF HARRISBURG TO POPLAR ST IN HARRISBURG Miles = 1.05	STANDARD OVERLAY	\$800,000	SALINE	5	2021-2025
		REHABILITATION - PAVEMENTS				
Roadway Information						
<u>Miles</u>	<u>AADT</u>	<u>Truck Pct</u>	<u>NHS</u>			
0.71	4,325	6.4	N			
ILL 34	US 45 TO JCT ILL 34/145	STANDARD OVERLAY	\$2,400,000	SALINE	4	2021-2025
ILL 145	Miles = 5.95					
		REHABILITATION - PAVEMENTS				
Roadway Information						
<u>Miles</u>	<u>AADT</u>	<u>Truck Pct</u>	<u>NHS</u>			
1.30	5,875	8.4	N			
4.65	4,800	9.4	N			
ILL 34	PANKEY BRANCH 0.5 MI S OF HARRISBURG	BRIDGE REPLACEMENT	\$1,000,000	SALINE	11	2021-2025
ILL 145						
		RECONSTRUCTION - BRIDGES		Structure Information <u>Str Number</u> <u>AADT</u> <u>Truck Pct</u> <u>NHS</u> 0830017 5,950 8 N		
ILL 34	CREEK 3.2 MI S OF US 45	CULVERT REPLACEMENT	\$100,000	SALINE	4	2021-2025
ILL 145						
		MISCELLANEOUS IMPROVEMENTS				

**FY 2020-2025 Rebuild Illinois
Highway Improvement Program
District 9
State Highways**

Route / Street	Location	Improvements	Est. Cost	County	MYP Years	
		TAMP Category			Past	Current
ILL 34	POPE CO LINE TO ILL 146 Miles = 7.66	STANDARD OVERLAY DESIGNED OVERLAY	\$2,300,000	HARDIN	4	2020
Roadway Information Miles AADT Truck Pct NHS 7.66 1,570 22.4 N		REHABILITATION - PAVEMENTS				
ILL 34	0.1 MI SE OF POPE CO LINE	BRIDGE JOINT REPLACE/REPAIR	\$250,000	HARDIN	3	2021-2025
		PRESERVATION - BRIDGES				
ILL 34	0.7 MI S OF POPE CO LINE	CULVERT REPLACEMENT	\$150,000	HARDIN	2	2021-2025
		MISCELLANEOUS IMPROVEMENTS				
ILL 34	1.7 MI S OF POPE CO LINE	BRIDGE JOINT REPLACE/REPAIR PIER REPAIR	\$250,000	HARDIN	3	2021-2025
		PRESERVATION - BRIDGES				
ILL 34	DITCH 4.2 MI N OF ILL 146	CULVERT REPLACEMENT	\$250,000	HARDIN	7	2020
		MISCELLANEOUS IMPROVEMENTS				

**FY 2020-2025 Rebuild Illinois
Highway Improvement Program
District 9
State Highways**

Route / Street		Location		Improvements	Est. Cost	County	MYP Years	
				TAMP Category			Past	Current
ILL 34		1.5 MI N OF ILL 146		CULVERT REPLACEMENT	\$150,000	HARDIN	2	2021-2025
				MISCELLANEOUS IMPROVEMENTS				
ILL 37		CAMPGROUND RD IN BONNIE TO I-64 Miles = 4.47		NEW SHOULDERS MILLED RUMBLE STRIP STANDARD OVERLAY	\$4,230,000	JEFFERSON	1	2020
				MISCELLANEOUS IMPROVEMENTS				
Roadway Information								
Miles	AADT	Truck Pct	NHS					
4.47	3,977	6.3	N					
ILL 37		CAMPGROUND RD IN BONNIE TO I-64		TREE REMOVAL	\$70,000	JEFFERSON	1	2020
				MISCELLANEOUS IMPROVEMENTS				
ILL 37		2.5 MI S OF DIX		CULVERT REPLACEMENT	\$150,000	JEFFERSON	2	2021-2025
				MISCELLANEOUS IMPROVEMENTS				
ILL 37		5.9 MI S OF MARION CO LINE TO E HUTCHINSON RD N OF MT VERNON Miles = 3.16		STANDARD OVERLAY	\$1,500,000	JEFFERSON	1	2021-2025
				REHABILITATION - PAVEMENTS				
Roadway Information								
Miles	AADT	Truck Pct	NHS					
3.16	4,425	4.7	N					

**FY 2020-2025 Rebuild Illinois
Highway Improvement Program
District 9
State Highways**

Route / Street	Location	Improvements	Est. Cost	County	MYP Years	
		TAMP Category			Past	Current
ILL 37	STREAM 1.5 MI S OF ILL 148	BRIDGE REPLACEMENT	\$650,000	JEFFERSON	3	2021-2025
		RECONSTRUCTION - BRIDGES		Structure Information <u>Str Number</u> <u>AADT</u> <u>Truck Pct</u> <u>NHS</u> 0410031 5,800 10 Y		
ILL 37	STREAM 5.2 MI S OF ILL 148	BRIDGE REPLACEMENT	\$750,000	JEFFERSON	9	2020
		RECONSTRUCTION - BRIDGES		Structure Information <u>Str Number</u> <u>AADT</u> <u>Truck Pct</u> <u>NHS</u> 0410035 3,850 6 N		
ILL 37	CAMPGROUND RD IN BONNIE TO FRANKLIN CO LINE Miles = 5.50	DESIGNED OVERLAY NEW SHOULDERS	\$10,000,000	JEFFERSON	2	2021-2025
		REHABILITATION - PAVEMENTS		Roadway Information <u>Miles</u> <u>AADT</u> <u>Truck Pct</u> <u>NHS</u> 5.50 3,502 7.4 N		
ILL 37	CAMPGROUND RD IN BONNIE TO FRANKLIN CO LINE	LAND ACQUISITION	\$1,500,000	JEFFERSON	1	2021-2025
		REHABILITATION - PAVEMENTS				
ILL 37	CAMPGROUND RD IN BONNIE TO FRANKLIN CO LINE	UTILITY ADJUSTMENT	\$2,000,000	JEFFERSON	1	2021-2025
		REHABILITATION - PAVEMENTS				

**FY 2020-2025 Rebuild Illinois
Highway Improvement Program
District 9
State Highways**

Route / Street	Location	Improvements	Est. Cost	County	MYP Years	
		TAMP Category			Past	Current
ILL 37	FRANKLIN CO LINE TO ILL 14 IN BENTON Miles = 8.25	DESIGNED OVERLAY NEW SHOULDERS	\$15,000,000	FRANKLIN	1	2021-2025
Roadway Information		REHABILITATION - PAVEMENTS				
<u>Miles</u>	<u>AADT</u>	<u>Truck Pct</u>	<u>NHS</u>			
8.25	5,711	5.2	N			
ILL 37	FRANKLIN CO LINE TO ILL 14 IN BENTON	LAND ACQUISITION	\$2,000,000	FRANKLIN	1	2021-2025
		REHABILITATION - PAVEMENTS				
ILL 37	FRANKLIN CO LINE TO ILL 14 IN BENTON	UTILITY ADJUSTMENT	\$4,000,000	FRANKLIN	1	2021-2025
		REHABILITATION - PAVEMENTS				
ILL 37 ILL 14	BOND ST TO ILL 34 AT THE SQUARE IN BENTON Miles = 0.76	DESIGNED OVERLAY	\$700,000	FRANKLIN	2	2020
Roadway Information		REHABILITATION - PAVEMENTS				
<u>Miles</u>	<u>AADT</u>	<u>Truck Pct</u>	<u>NHS</u>			
0.76	9,324	4.7	N			
ILL 37	SCL OF JOHNSTON CITY TO ILL 13 IN MARION Miles = 4.93	STANDARD OVERLAY	\$1,800,000	WILLIAMSON	1	2021-2025
Roadway Information		REHABILITATION - PAVEMENTS				
<u>Miles</u>	<u>AADT</u>	<u>Truck Pct</u>	<u>NHS</u>			
4.93	8,415	7.9	N			

**FY 2020-2025 Rebuild Illinois
Highway Improvement Program
District 9
State Highways**

Route / Street	Location	Improvements	Est. Cost	County	MYP Years	
		TAMP Category			Past	Current
ILL 37	AT BOYTON ST IN MARION	TRAF SIGNAL MODERNIZATION INTERSECTION RECONSTN INTERSECTION IMPROVEMENT MISCELLANEOUS IMPROVEMENTS	\$5,000,000	WILLIAMSON	1	2021-2025
ILL 37	AT BOYTON ST IN MARION	LAND ACQUISITION MISCELLANEOUS IMPROVEMENTS	\$1,500,000	WILLIAMSON	1	2021-2025
ILL 37	AT BOYTON ST IN MARION	UTILITY ADJUSTMENT MISCELLANEOUS IMPROVEMENTS	\$750,000	WILLIAMSON	1	2021-2025
ILL 37	0.1 MI N OF WILDCAT DR TO ILL 148 Miles = 7.84	DESIGNED OVERLAY NEW SHOULDERS REHABILITATION - PAVEMENTS	\$15,000,000	WILLIAMSON	1	2021-2025
Roadway Information <u>Miles</u> <u>AADT</u> <u>Truck Pct</u> <u>NHS</u> 7.84 6,035 12.0 N						
ILL 37	0.1 MI N OF WILDCAT DR TO ILL 148	LAND ACQUISITION REHABILITATION - PAVEMENTS	\$2,000,000	WILLIAMSON	1	2021-2025
ILL 37	0.1 MI N OF WILDCAT DR TO ILL 148	UTILITY ADJUSTMENT REHABILITATION - PAVEMENTS	\$750,000	WILLIAMSON	1	2021-2025

**FY 2020-2025 Rebuild Illinois
Highway Improvement Program
District 9
State Highways**

Route / Street	Location	Improvements	Est. Cost	County	MYP Years	
		TAMP Category			Past	Current
ILL 37	0.5 MI S OF ILL 146	BRIDGE DECK OVERLAY	\$400,000	JOHNSON	1	2020
		PRESERVATION - BRIDGES				
ILL 37	INT OLD US 51 AT MOUNDS NATIONAL CEMETERY	INTERSECTION RECONSTN	\$2,000,000	PULASKI	1	2021-2025
		MISCELLANEOUS IMPROVEMENTS				
ILL 127	N OF DEER RUN RD TO ILL 154 IN PINCKNEYVILLE Miles = 3.57	DESIGNED OVERLAY	\$1,200,000	PERRY	3	2020
		REHABILITATION - PAVEMENTS				
Roadway Information						
<u>Miles</u>	<u>AADT</u>	<u>Truck Pct</u>	<u>NHS</u>			
3.57	4,160	16.4	Y			
ILL 127	OPOSSUM CREEK 1 MI N OF PINCKNEYVILLE	BRIDGE REPLACEMENT	\$900,000	PERRY	2	2021-2025
		RECONSTRUCTION - BRIDGES				
				Structure Information		
				<u>Str Number</u>	<u>AADT</u>	<u>Truck Pct</u>
				0730021	4,400	18
						<u>NHS</u>
						Y
ILL 127 ILL 13 ILL 154	ILL 13/127/154 INT AT THE PINCKNEYVILLE SQUARE	INTERSECTION RECONSTN	\$4,000,000	PERRY	1	2021-2025
		MISCELLANEOUS IMPROVEMENTS				

**FY 2020-2025 Rebuild Illinois
Highway Improvement Program
District 9
State Highways**

Route / Street	Location	Improvements	Est. Cost	County	MYP Years	
		TAMP Category			Past	Current
ILL 127 ILL 13 ILL 154	ILL 13/127/154 INT AT THE PINCKNEYVILLE SQUARE	LAND ACQUISITION	\$750,000	PERRY	1	2021-2025
		MISCELLANEOUS IMPROVEMENTS				
ILL 127 ILL 13 ILL 154	ILL 13/127/154 INT AT THE PINCKNEYVILLE SQUARE	UTILITY ADJUSTMENT	\$250,000	PERRY	1	2021-2025
		MISCELLANEOUS IMPROVEMENTS				
ILL 127 ILL 13	N OF CN RR IN PINCKNEYVILLE TO JACKSON CO LINE Miles = 9.80	STANDARD OVERLAY	\$3,500,000	PERRY	1	2020
		REHABILITATION - PAVEMENTS				
Roadway Information						
<u>Miles</u>	<u>AADT</u>	<u>Truck Pct</u>	<u>NHS</u>			
9.80	4,640	10.9	Y			
ILL 127 ILL 13	PERRY CO LINE TO 2.1 MI N OF AVA RD N OF MURPHYSBORO Miles = 7.89	DESIGNED OVERLAY	\$3,700,000	JACKSON	4	2020
		REHABILITATION - PAVEMENTS				
Roadway Information						
<u>Miles</u>	<u>AADT</u>	<u>Truck Pct</u>	<u>NHS</u>			
7.89	4,156	8.0	Y			
ILL 127 ILL 13	AVA RD & GRANGE HALL RD	LAND ACQUISITION	\$1,100,000	JACKSON	1	2021-2025
		MISCELLANEOUS IMPROVEMENTS				

**FY 2020-2025 Rebuild Illinois
Highway Improvement Program
District 9
State Highways**

Route / Street	Location	Improvements	Est. Cost	County	MYP Years	
		TAMP Category			Past	Current
ILL 127 ILL 149	INT WALNUT ST & S 5TH ST IN MURPHYSBORO	INTERSECTION RECONSTN	\$1,200,000	JACKSON	1	2021-2025
		MISCELLANEOUS IMPROVEMENTS				
ILL 127	OLD ILL 13 IN MURPHYSBORO	INTERSECTION RECONSTN	\$2,000,000	JACKSON	1	2021-2025
		MISCELLANEOUS IMPROVEMENTS				
ILL 127	OLD ILL 13 IN MURPHYSBORO	LAND ACQUISITION	\$250,000	JACKSON	1	2021-2025
		MISCELLANEOUS IMPROVEMENTS				
ILL 127	AT CHESTNUT ST IN ALTO PASS	BRIDGE REPLACEMENT	\$1,200,000	UNION	5	2021-2025
		RECONSTRUCTION - BRIDGES		Structure Information <u>Str Number</u> <u>AADT</u> <u>Truck Pct</u> <u>NHS</u> 0910047 500 12 N		
ILL 127	0.3 MI S OF CHESTNUT ST IN ALTO PASS	SLOPE STABILIZATION	\$2,000,000	UNION	1	2020
		MISCELLANEOUS IMPROVEMENTS				
ILL 127	ILL 146 IN JONESBORO TO ALEXANDER CO LINE Miles = 8.52	STANDARD OVERLAY	\$2,800,000	UNION	1	2020
		REHABILITATION - PAVEMENTS				
Roadway Information <u>Miles</u> <u>AADT</u> <u>Truck Pct</u> <u>NHS</u> 8.52 1,577 10.3 N						

**FY 2020-2025 Rebuild Illinois
Highway Improvement Program
District 9
State Highways**

Route / Street	Location	Improvements	Est. Cost	County	MYP Years		
		TAMP Category			Past	Current	
ILL 127	UNION CO LINE TO ILL 3 Miles = 14.79	STANDARD OVERLAY	\$5,000,000	ALEXANDER	1	2021-2025	
Roadway Information		REHABILITATION - PAVEMENTS					
<u>Miles</u>	<u>AADT</u>	<u>Truck Pct</u>	<u>NHS</u>				
14.79	879	12.3	N				
ILL 141	US 45 TO WHITE CO LN IN NEW HAVEN Miles = 12.62	STANDARD OVERLAY	\$4,000,000	GALLATIN WHITE	1	2020	
Roadway Information		REHABILITATION - PAVEMENTS					
<u>Miles</u>	<u>AADT</u>	<u>Truck Pct</u>	<u>NHS</u>				
12.62	2,353	18.7	N				
ILL 142	ILL 37 IN MT VERNON TO I-64 Miles = 3.33	STANDARD OVERLAY	\$1,900,000	JEFFERSON	1	2020	
Roadway Information		REHABILITATION - PAVEMENTS					
<u>Miles</u>	<u>AADT</u>	<u>Truck Pct</u>	<u>NHS</u>				
3.33	5,514	4.8	N				
ILL 142	STREAM 1.8 MI S OF MT VERNON	BRIDGE REPLACEMENT	\$600,000	JEFFERSON	1	2021-2025	
		RECONSTRUCTION - BRIDGES					
				Structure Information			
				<u>Str Number</u>	<u>AADT</u>	<u>Truck Pct</u>	<u>NHS</u>
				0410043	4,000	5	N
ILL 142	I-64 TO HAMILTON CO LINE Miles = 9.69	STANDARD OVERLAY	\$3,800,000	JEFFERSON	1	2020	
Roadway Information		REHABILITATION - PAVEMENTS					
<u>Miles</u>	<u>AADT</u>	<u>Truck Pct</u>	<u>NHS</u>				
9.69	3,099	6.9	N				

**FY 2020-2025 Rebuild Illinois
Highway Improvement Program
District 9
State Highways**

Route / Street	Location	Improvements	Est. Cost	County	MYP Years	
		TAMP Category			Past	Current
ILL 142	IC RR IN BELLE RIVE	BRIDGE DECK OVERLAY	\$250,000	JEFFERSON	1	2020
		PRESERVATION - BRIDGES				
ILL 142	5.5 MI N OF MCLEANSBORO	CULVERT REPLACEMENT	\$200,000	HAMILTON	2	2020
		MISCELLANEOUS IMPROVEMENTS				
ILL 142	ILL 14 IN MCLEANSBORO TO SALINE CO LINE Miles = 13.57	DESIGNED OVERLAY	\$4,000,000	HAMILTON	1	2020
		REHABILITATION - PAVEMENTS				
Roadway Information						
<u>Miles</u>	<u>AADT</u>	<u>Truck Pct</u>	<u>NHS</u>			
13.57	2,393	13.5	N			
ILL 142	0.1 MI N OF MAIN ST IN BROUGHTON	CULVERT REPLACEMENT	\$100,000	HAMILTON	3	2021-2025
		MISCELLANEOUS IMPROVEMENTS				
ILL 142	HAMILTON CO LINE TO US 45 IN ELDORADO Miles = 7.19	STANDARD OVERLAY	\$2,400,000	SALINE	1	2021-2025
		REHABILITATION - PAVEMENTS				
Roadway Information						
<u>Miles</u>	<u>AADT</u>	<u>Truck Pct</u>	<u>NHS</u>			
7.19	2,335	12.8	N			

**FY 2020-2025 Rebuild Illinois
Highway Improvement Program
District 9
State Highways**

Route / Street	Location	Improvements	Est. Cost	County	MYP Years	
		TAMP Category			Past	Current
ILL 142	INDIAN CREEK 3 MI N OF ELDORADO	BRIDGE REPLACEMENT	\$800,000	SALINE	14	2021-2025
		RECONSTRUCTION - BRIDGES		Structure Information <u>Str Number</u> <u>AADT</u> <u>Truck Pct</u> <u>NHS</u> 0830032 1,800 15 N		
ILL 142	US 45 IN ELDORADO TO 4.2 MI SE Miles = 4.20	STANDARD OVERLAY	\$1,400,000	SALINE	1	2021-2025
		REHABILITATION - PAVEMENTS		Roadway Information <u>Miles</u> <u>AADT</u> <u>Truck Pct</u> <u>NHS</u> 4.20 2,348 10.1 N		
ILL 142	1.4 MI SE OF ELDORADO	CULVERT REPLACEMENT	\$150,000	SALINE	2	2021-2025
		MISCELLANEOUS IMPROVEMENTS				
ILL 142	0.9 MI NW OF GALLATIN CO LINE TO N OF WCL OF EQUALITY Miles = 2.76	STANDARD OVERLAY	\$900,000	GALLATIN SALINE	3	2020
		REHABILITATION - PAVEMENTS		Roadway Information <u>Miles</u> <u>AADT</u> <u>Truck Pct</u> <u>NHS</u> 1.23 1,989 22.7 N 0.84 1,892 22.9 N 0.69 1,100 2.0 N		
ILL 145	ILL 34 TO POPE CO LINE Miles = 3.39	DESIGNED OVERLAY	\$900,000	SALINE	4	2021-2025
		REHABILITATION - PAVEMENTS		Roadway Information <u>Miles</u> <u>AADT</u> <u>Truck Pct</u> <u>NHS</u> 3.39 2,053 11.2 N		

**FY 2020-2025 Rebuild Illinois
Highway Improvement Program
District 9
State Highways**

Route / Street	Location	Improvements	Est. Cost	County	MYP Years		
		TAMP Category			Past	Current	
ILL 145	0.2 MI S OF ILL 146 TO KRAPER RD AT POPE CO LINE Miles = 5.15	STANDARD OVERLAY	\$1,500,000	POPE	1	2020	
Roadway Information		REHABILITATION - PAVEMENTS					
Miles	AADT	Truck Pct	NHS				
5.15	2,041	14.1	N				
ILL 145	BAY CREEK 2.3 MI S OF ILL 146	BRIDGE REPLACEMENT	\$3,000,000	POPE	9	2021-2025	
		RECONSTRUCTION - BRIDGES					
				Structure Information			
				Str Number	AADT	Truck Pct	NHS
				0760024	2,050	14	N
ILL 145	0.6 MI N OF MASSAC CO LINE	BRIDGE REPLACEMENT	\$800,000	POPE	1	2021-2025	
		RECONSTRUCTION - BRIDGES					
				Structure Information			
				Str Number	AADT	Truck Pct	NHS
				0760019	2,000	14	N
ILL 145	POPE CO LINE TO US 45 IN METROPOLIS Miles = 10.13	STANDARD OVERLAY	\$3,500,000	MASSAC	1	2020	
Roadway Information		REHABILITATION - PAVEMENTS					
Miles	AADT	Truck Pct	NHS				
10.13	2,928	11.1	N				
ILL 145	2.1 MI N OF ROSEBUD RD	CULVERT REPLACEMENT	\$150,000	MASSAC	1	2021-2025	
		MISCELLANEOUS IMPROVEMENTS					

**FY 2020-2025 Rebuild Illinois
Highway Improvement Program
District 9
State Highways**

Route / Street	Location	Improvements	Est. Cost	County	MYP Years	
		TAMP Category			Past	Current
ILL 146	MISSISSIPPI RIVER AT CAPE GIRARDEAU	BRIDGE REPAIR BRIDGE SUBSTRUCTURE BRIDGE JOINT REPLACE/REPAIR	\$600,000	ALEXANDER	1	2020
	MISSOURI LEAD AGENCY; ILLINOIS' SHARE OF THE COST.	MAINTENANCE - BRIDGES				
ILL 146	MISSISSIPPI RIVER AT CAPE GIRARDEAU	BRIDGE REPAIR BRIDGE DECK SEALING BRIDGE JOINT REPLACE/REPAIR	\$1,000,000	ALEXANDER	3	2021-2025
	MISSOURI LEAD AGENCY; ILLINOIS' SHARE OF THE COST.	MAINTENANCE - BRIDGES				
ILL 146	MISSISSIPPI RIVER BRIDGE TO BADER LN IN EAST CAPE GIRARDEAU Miles = 1.49 PRESERVATION PROJECT	STANDARD OVERLAY	\$1,200,000	ALEXANDER	1	2020
		PRESERVATION - PAVEMENTS				
Roadway Information						
<u>Miles</u>	<u>AADT</u>	<u>Truck Pct</u>	<u>NHS</u>			
1.49	9,432	13.8	Y			
ILL 146	ILL 127 W OF JONESBORO TO ILL 127 IN JONESBORO	DESIGNED OVERLAY	\$1,000,000	UNION	1	2021-2025
ILL 127	Miles = 2.49					
		REHABILITATION - PAVEMENTS				
Roadway Information						
<u>Miles</u>	<u>AADT</u>	<u>Truck Pct</u>	<u>NHS</u>			
2.49	5,806	14.5	Y			
ILL 146	ILL 127 IN JONESBORO TO OLD US 51 IN ANNA	RECONSTRUCTION	\$10,000,000	UNION	1	2021-2025
ILL 127	Miles = 1.40					
		RECONSTRUCTION - PAVEMENTS				
Roadway Information						
<u>Miles</u>	<u>AADT</u>	<u>Truck Pct</u>	<u>NHS</u>			
1.40	9,911	9.3	Y			

**FY 2020-2025 Rebuild Illinois
Highway Improvement Program
District 9
State Highways**

Route / Street	Location	Improvements	Est. Cost	County	MYP Years	
		TAMP Category			Past	Current
ILL 146 ILL 127	ILL 127 IN JONESBORO TO OLD US 51 IN ANNA	LAND ACQUISITION	\$500,000	UNION	1	2021-2025
		RECONSTRUCTION - PAVEMENTS				
ILL 146	0.9 MI E OF I-57 TO JOHNSON CO LN Miles = 4.65	STANDARD OVERLAY	\$1,800,000	UNION	1	2021-2025
		REHABILITATION - PAVEMENTS				
Roadway Information						
<u>Miles</u>	<u>AADT</u>	<u>Truck Pct</u>	<u>NHS</u>			
4.65	2,790	19.6	N			
ILL 146	UNION CO LINE TO 0.1 MI E OF ILL 37 Miles = 4.29	STANDARD OVERLAY	\$1,500,000	JOHNSON	5	2020
		REHABILITATION - PAVEMENTS				
Roadway Information						
<u>Miles</u>	<u>AADT</u>	<u>Truck Pct</u>	<u>NHS</u>			
4.29	2,764	22.1	N			
ILL 146	0.1 MI E OF US 45	BRIDGE REPLACEMENT	\$1,000,000	JOHNSON	3	2021-2025
		RECONSTRUCTION - BRIDGES				
			Structure Information			
			<u>Str Number</u>	<u>AADT</u>	<u>Truck Pct</u>	<u>NHS</u>
			0440053	6,900	8	N
ILL 146	W OF INDUSTRIAL DR TO I-24 RAMPS (SB) IN VIENNA Miles = 0.55	DESIGNED OVERLAY WIDENING EXISTING PAVEMENT BI-DIRECT LEFT TURN LANE	\$5,000,000	JOHNSON	5	2021-2025
		REHABILITATION - PAVEMENTS				
Roadway Information						
<u>Miles</u>	<u>AADT</u>	<u>Truck Pct</u>	<u>NHS</u>			
0.55	6,914	9.2	N			

**FY 2020-2025 Rebuild Illinois
Highway Improvement Program
District 9
State Highways**

Route / Street	Location	Improvements	Est. Cost	County	MYP Years		
		TAMP Category			Past	Current	
ILL 146	OLD METROPOLIS RD IN VIENNA TO POPE CO LINE Miles = 9.67	STANDARD OVERLAY	\$3,400,000	JOHNSON	1	2021-2025	
Roadway Information		REHABILITATION - PAVEMENTS					
<u>Miles</u>	<u>AADT</u>	<u>Truck Pct</u>	<u>NHS</u>				
9.67	2,176	6.2	N				
ILL 146	0.9 MI E OF I-24	CULVERT REPLACEMENT	\$250,000	JOHNSON	3	2021-2025	
		MISCELLANEOUS IMPROVEMENTS					
ILL 146	LUSK CREEK 0.1 MI N OF GOLCONDA	BRIDGE REPLACEMENT	\$4,000,000	POPE	2	2021-2025	
		RECONSTRUCTION - BRIDGES					
		Structure Information		<u>Str Number</u>	<u>AADT</u>	<u>Truck Pct</u>	<u>NHS</u>
				0760005	2,300	10	N
ILL 147	2.4 MI W OF SIMPSON	BRIDGE DECK OVERLAY PIER REPAIR	\$160,000	JOHNSON	1	2020	
		PRESERVATION - BRIDGES					
ILL 147	CEDAR CREEK 0.1 MI E OF TRIGG TOWER RD IN SIMPSON	BRIDGE DECK OVERLAY	\$200,000	JOHNSON	1	2020	
		PRESERVATION - BRIDGES					

**FY 2020-2025 Rebuild Illinois
Highway Improvement Program
District 9
State Highways**

Route / Street	Location	Improvements	Est. Cost	County	MYP Years	
		TAMP Category			Past	Current
ILL 147	0.2 MI W OF POPE CO LINE	BRIDGE DECK OVERLAY	\$300,000	JOHNSON	1	2020
		PRESERVATION - BRIDGES				
ILL 148	0.4 MI W OF ILL 37 TO FRANKLIN CO LINE Miles = 17.36	STANDARD OVERLAY	\$5,300,000	JEFFERSON	1	2021-2025
Roadway Information		REHABILITATION - PAVEMENTS				
<u>Miles</u>	<u>AADT</u>	<u>Truck Pct</u>	<u>NHS</u>			
17.36	3,675	5.1	N			
ILL 148	1 MI S OF ILL 154 TO ILL 14 IN CHRISTOPHER Miles = 6.00	STANDARD OVERLAY	\$1,000,000	FRANKLIN	1	2021-2025
Roadway Information		REHABILITATION - PAVEMENTS				
<u>Miles</u>	<u>AADT</u>	<u>Truck Pct</u>	<u>NHS</u>			
6.00	4,314	6.8	N			
ILL 148	0.5 MI N OF ILL 14 N OF CHRISTOPHER	CULVERT REPLACEMENT	\$150,000	FRANKLIN	3	2021-2025
		MISCELLANEOUS IMPROVEMENTS				
ILL 148	N OF YELLOWBANKS RD TO S OF RENFRO LAKE RD Miles = 1.25	RECONSTRUCTION	\$4,000,000	FRANKLIN	1	2021-2025
Roadway Information		RECONSTRUCTION - PAVEMENTS				
<u>Miles</u>	<u>AADT</u>	<u>Truck Pct</u>	<u>NHS</u>			
1.25	5,171	7.7	Y			

**FY 2020-2025 Rebuild Illinois
Highway Improvement Program
District 9
State Highways**

Route / Street	Location	Improvements	Est. Cost	County	MYP Years		
		TAMP Category			Past	Current	
ILL 148	MAPLE ST IN ZEIGLER TO 0.8 MI S OF WILLIAMSON CO LINE Miles = 2.82	DESIGNED OVERLAY	\$900,000	FRANKLIN WILLIAMSON	1	2020	
Roadway Information		REHABILITATION - PAVEMENTS					
Miles	AADT	Truck Pct	NHS				
2.07	4,645	3.8	Y				
0.75	4,850	2.1	Y				
ILL 148	HERRIN ST TO HEMLOCK ST IN HERRIN Miles = 1.28	STANDARD OVERLAY	\$1,200,000	WILLIAMSON	3	2021-2025	
Roadway Information		REHABILITATION - PAVEMENTS					
Miles	AADT	Truck Pct	NHS				
1.28	15,842	6.8	Y				
ILL 148	1.8 MI N OF I-57	CULVERT REPAIR	\$350,000	WILLIAMSON	2	2020	
		MAINTENANCE - BRIDGES					
ILL 148	WOLF CREEK 1 MI N OF I-57	BRIDGE REPLACEMENT	\$2,000,000	WILLIAMSON	5	2020	
		RECONSTRUCTION - BRIDGES					
				Structure Information			
				Str Number	AADT	Truck Pct	NHS
				1000038	5,350	14	N
ILL 149	2.8 MI E OF ILL 3	CULVERT REPLACEMENT	\$250,000	JACKSON	3	2021-2025	
		MISCELLANEOUS IMPROVEMENTS					

**FY 2020-2025 Rebuild Illinois
Highway Improvement Program
District 9
State Highways**

Route / Street	Location	Improvements	Est. Cost	County	MYP Years	
		TAMP Category			Past	Current
ILL 149	22ND ST TO ILL 13/127 IN MURPHYSBORO Miles = 1.32	STANDARD OVERLAY	\$800,000	JACKSON	5	2020
Roadway Information		REHABILITATION - PAVEMENTS				
<u>Miles</u>	<u>AADT</u>	<u>Truck Pct</u>	<u>NHS</u>			
1.32	10,820	7.5	Y			
ILL 149	ILL 13/127 IN MURPHYSBORO TO US 51 IN DESOTO Miles = 6.16	STANDARD OVERLAY	\$2,400,000	JACKSON	2	2021-2025
Roadway Information		REHABILITATION - PAVEMENTS				
<u>Miles</u>	<u>AADT</u>	<u>Truck Pct</u>	<u>NHS</u>			
6.16	3,029	5.7	N			
ILL 149	JACKSON CO LINE TO FRANKLIN CO LINE Miles = 2.96	STANDARD OVERLAY	\$1,200,000	WILLIAMSON	1	2021-2025
Roadway Information		REHABILITATION - PAVEMENTS				
<u>Miles</u>	<u>AADT</u>	<u>Truck Pct</u>	<u>NHS</u>			
2.96	3,961	6.1	N			
ILL 149	WILLIAMSON CO LINE TO 1.5 MI E OF ILL 184 E OF ROYALTON Miles = 4.79	STANDARD OVERLAY	\$1,800,000	FRANKLIN	1	2021-2025
Roadway Information		REHABILITATION - PAVEMENTS				
<u>Miles</u>	<u>AADT</u>	<u>Truck Pct</u>	<u>NHS</u>			
4.79	3,284	5.3	N			
ILL 149 ILL 184	INT ILL 149 & ILL 184 N OF ROYALTON	INTERSECTION RECONSTN	\$2,000,000	FRANKLIN	1	2021-2025
		MISCELLANEOUS IMPROVEMENTS				

**FY 2020-2025 Rebuild Illinois
Highway Improvement Program
District 9
State Highways**

Route / Street	Location	Improvements	Est. Cost	County	MYP Years	
		TAMP Category			Past	Current
ILL 149	ILL 148 IN ZEIGLER TO 0.2 MI W OF ORIENT RD W OF WEST FRANKFORT Miles = 5.08	STANDARD OVERLAY	\$1,625,000	FRANKLIN	5	2020
Roadway Information		REHABILITATION - PAVEMENTS				
<u>Miles</u>	<u>AADT</u>	<u>Truck Pct</u>	<u>NHS</u>			
5.08	3,616	10.6	Y			
ILL 149	0.2 MI W OF ORIENT RD W OF WEST FRANKFORT TO I-57 Miles = 1.43	DESIGNED OVERLAY	\$1,400,000	FRANKLIN	2	2021-2025
Roadway Information		REHABILITATION - PAVEMENTS				
<u>Miles</u>	<u>AADT</u>	<u>Truck Pct</u>	<u>NHS</u>			
1.43	7,143	11.7	Y			
ILL 149	2 MI W OF I-57 W OF WEST FRANKFORT	CULVERT REPLACEMENT	\$200,000	FRANKLIN	4	2021-2025
		MISCELLANEOUS IMPROVEMENTS				
ILL 149	FACTORY OUTLET DR TO I-57 OVERHEAD BRIDGE Miles = 0.21	RECONSTRUCTION	\$1,000,000	FRANKLIN	1	2021-2025
Roadway Information		RECONSTRUCTION - PAVEMENTS				
<u>Miles</u>	<u>AADT</u>	<u>Truck Pct</u>	<u>NHS</u>			
0.21	11,067	13.8	Y			
ILL 149 MAIN ST	I-57 TO ILL 37 IN WEST FRANKFORT Miles = 0.74	DESIGNED OVERLAY	\$3,000,000	FRANKLIN	4	2021-2025
Roadway Information		REHABILITATION - PAVEMENTS				
<u>Miles</u>	<u>AADT</u>	<u>Truck Pct</u>	<u>NHS</u>			
0.74	12,773	7.8	N			

**FY 2020-2025 Rebuild Illinois
Highway Improvement Program
District 9
State Highways**

Route / Street	Location	Improvements	Est. Cost	County	MYP Years	
		TAMP Category			Past	Current
ILL 149 MAIN ST	I-57 TO ILL 37 IN WEST FRANKFORT	LAND ACQUISITION	\$1,200,000	FRANKLIN	2	2020
		REHABILITATION - PAVEMENTS				
ILL 149 MAIN ST	I-57 TO ILL 37 IN WEST FRANKFORT	LAND ACQUISITION	\$800,000	FRANKLIN	2	2021-2025
		REHABILITATION - PAVEMENTS				
ILL 149 MAIN ST	I-57 TO ILL 37 IN WEST FRANKFORT	UTILITY ADJUSTMENT	\$500,000	FRANKLIN	4	2021-2025
		REHABILITATION - PAVEMENTS				
ILL 149 MAIN ST	ILL 37 TO ECL OF WEST FRANKFORT Miles = 1.87	STANDARD OVERLAY	\$1,400,000	FRANKLIN	1	2020
		REHABILITATION - PAVEMENTS				
Roadway Information						
<u>Miles</u>	<u>AADT</u>	<u>Truck Pct</u>	<u>NHS</u>			
1.87	7,710	7.7	N			
ILL 150	N OF CUTLER TO ILL 154 Miles = 2.85	STANDARD OVERLAY	\$1,000,000	PERRY	1	2021-2025
		REHABILITATION - PAVEMENTS				
Roadway Information						
<u>Miles</u>	<u>AADT</u>	<u>Truck Pct</u>	<u>NHS</u>			
2.85	950	22.1	N			

**FY 2020-2025 Rebuild Illinois
Highway Improvement Program
District 9
State Highways**

Route / Street	Location	Improvements	Est. Cost	County	MYP Years	
		TAMP Category			Past	Current
ILL 152	ILL 127 TO US 51 Miles = 6.76	STANDARD OVERLAY	\$12,000,000	PERRY	1	2021-2025
Roadway Information		REHABILITATION - PAVEMENTS				
<u>Miles</u>	<u>AADT</u>	<u>Truck Pct</u>	<u>NHS</u>			
6.76	3,119	7.4	N			
ILL 152	ILL 127 TO US 51	LAND ACQUISITION	\$1,500,000	PERRY	1	2021-2025
		REHABILITATION - PAVEMENTS				
ILL 152	BEAUCOUP CREEK 1 MI E OF ILL 127	BRIDGE DECK OVERLAY	\$400,000	PERRY	1	2020
		PRESERVATION - BRIDGES				
ILL 154 ILL 13	GRANT ST TO S WALNUT ST IN PINCKNEYVILLE Miles = 0.36	RECONSTRUCTION	\$2,000,000	PERRY	1	2021-2025
Roadway Information		RECONSTRUCTION - PAVEMENTS				
<u>Miles</u>	<u>AADT</u>	<u>Truck Pct</u>	<u>NHS</u>			
0.36	7,750	12.6	N			
ILL 154 ILL 13	GRANT ST TO S WALNUT ST IN PINCKNEYVILLE	LAND ACQUISITION	\$250,000	PERRY	1	2021-2025
		RECONSTRUCTION - PAVEMENTS				

**FY 2020-2025 Rebuild Illinois
Highway Improvement Program
District 9
State Highways**

Route / Street	Location	Improvements	Est. Cost	County	MYP Years	
		TAMP Category			Past	Current
ILL 154	HOG CREEK 2.1 MI W OF PERRY CO LINE	BRIDGE DECK OVERLAY	\$120,000	PERRY	1	2020
		PRESERVATION - BRIDGES				
ILL 154	LITTLE MUDDY OVERFLOW AT PERRY CO LINE	BRIDGE DECK OVERLAY	\$120,000	FRANKLIN	1	2020
		PRESERVATION - BRIDGES				
ILL 154	LITTLE MUDDY OVERFLOW 0.3 MI E OF PERRY CO LINE	BRIDGE DECK OVERLAY	\$70,000	FRANKLIN	1	2020
		PRESERVATION - BRIDGES				
ILL 154	LITTLE INDIAN CREEK 2 MI W OF ILL 148	BRIDGE DECK OVERLAY	\$80,000	FRANKLIN	1	2020
		PRESERVATION - BRIDGES				
ILL 154	ILL 148 IN SESSER TO I-57 Miles = 7.78	DESIGNED OVERLAY	\$3,000,000	FRANKLIN	5	2021-2025
		REHABILITATION - PAVEMENTS				
Roadway Information						
Miles	AADT	Truck Pct	NHS			
7.78	3,365	20.2	N			

**FY 2020-2025 Rebuild Illinois
Highway Improvement Program
District 9
State Highways**

Route / Street	Location	Improvements	Est. Cost	County	MYP Years	
		TAMP Category			Past	Current
ILL 154	REND LAKE CAUSEWAY 3 MI E OF SESSER	BRIDGE REPLACEMENT	\$4,000,000	FRANKLIN	1	2021-2025
		RECONSTRUCTION - BRIDGES		Structure Information <u>Str Number</u> <u>AADT</u> <u>Truck Pct</u> <u>NHS</u> 0280052 3,300 22 N		
ILL 154	LARRY FOSTER PKWY TO FITZGERRELL PARK DR AT REND LAKE	BRIDGE REPLACEMENT BIKEWAY	\$11,000,000	FRANKLIN	1	2021-2025
		RECONSTRUCTION - BRIDGES		Structure Information <u>Str Number</u> <u>AADT</u> <u>Truck Pct</u> <u>NHS</u> 0280052 3,300 22 N		
ILL 154	LARRY FOSTER PKWY TO FITZGERRELL PARK DR AT REND LAKE	PRELIMINARY ENGINEERING	\$1,500,000	FRANKLIN	1	2020
		RECONSTRUCTION - BRIDGES				
ILL 154	LARRY FOSTER PKWY TO FITZGERRELL PARK DR AT REND LAKE	UTILITY ADJUSTMENT	\$250,000	FRANKLIN	1	2021-2025
		RECONSTRUCTION - BRIDGES				
ILL 166	3.3 MI S OF ILL 13	BRIDGE DECK OVERLAY	\$200,000	WILLIAMSON	1	2020
		PRESERVATION - BRIDGES				

**FY 2020-2025 Rebuild Illinois
Highway Improvement Program
District 9
State Highways**

Route / Street	Location	Improvements	Est. Cost	County	MYP Years	
		TAMP Category			Past	Current
ILL 166	SUGAR CREEK AT ECL OF CREAL SPRINGS	BRIDGE REPLACEMENT	\$1,000,000	WILLIAMSON	9	2021-2025
		RECONSTRUCTION - BRIDGES		Structure Information <u>Str Number</u> <u>AADT</u> <u>Truck Pct</u> <u>NHS</u> 1000031 1,300 8 N		
ILL 169	ILL 37 TO US 45 Miles = 9.01	STANDARD OVERLAY	\$2,800,000	PULASKI MASSAC	1	2021-2025
		PRESERVATION - PAVEMENTS		Roadway Information <u>Miles</u> <u>AADT</u> <u>Truck Pct</u> <u>NHS</u> 3.75 1,569 11.8 N 5.26 1,797 13.4 N		
ILL 169	STREAM 0.4 MI W OF KARNAK	BRIDGE REPLACEMENT	\$850,000	PULASKI	1	2021-2025
		RECONSTRUCTION - BRIDGES		Structure Information <u>Str Number</u> <u>AADT</u> <u>Truck Pct</u> <u>NHS</u> 0770023 1,900 9 N		
ILL 242	STREAM 3.5 MI N OF MCLEANSBORO	CULVERT REPLACEMENT	\$250,000	HAMILTON	15	2021-2025
		RECONSTRUCTION - BRIDGES		Structure Information <u>Str Number</u> <u>AADT</u> <u>Truck Pct</u> <u>NHS</u> 0332000 1,800 18 N		
BLUEGRASS LN	SPRING CREEK 6.7 MI N OF ILL 3 (OFF ILL 151)	BRIDGE REPLACEMENT	\$500,000	JACKSON	15	2020
	JURISDICTIONAL TRANSFER HAS NOT BEEN AGREED TO BUT IMPROVEMENT IS SCHEDULED.	RECONSTRUCTION - BRIDGES		Structure Information <u>Str Number</u> <u>AADT</u> <u>Truck Pct</u> <u>NHS</u> 0390046 25 8 N		

**FY 2020-2025 Rebuild Illinois
Highway Improvement Program
District 9
State Highways**

Route / Street	Location	Improvements	Est. Cost	County	MYP Years	
		TAMP Category			Past	Current
CRAB ORCHARD RD	ILL 13 W CONNECTOR TO ILL 13 E CONNECTOR IN CRAB ORCHARD Miles = 1.79	STANDARD OVERLAY	\$650,000	WILLIAMSON	1	2021-2025
Roadway Information		REHABILITATION - PAVEMENTS				
Miles	AADT	Truck Pct	NHS			
0.91	1,600	0.0	N			
0.28	700	5.7	N			
0.60	300	0.0	N			
FEAZEL RD	STREAM S OF US 45 INT	BRIDGE REPLACEMENT	\$900,000	SALINE	17	2021-2025
JURISDICTIONAL TRANSFER HAS NOT BEEN AGREED TO BUT IMPROVEMENT IS SCHEDULED.		RECONSTRUCTION - BRIDGES				
			Structure Information			
			Str Number	AADT	Truck Pct	NHS
			0830042	850	2	N
HERRIN RD	ILL 149 IN HURST TO S OF COLP	STANDARD OVERLAY	\$1,800,000	WILLIAMSON	1	2021-2025
CH 9	Miles = 5.08					
CH 10						
CH 11						
Roadway Information		REHABILITATION - PAVEMENTS				
Miles	AADT	Truck Pct	NHS			
2.52	4,921	8.0	N			
1.54	5,600	5.8	N			
1.02	3,300	6.8	N			
HERRIN RD	0.5 MI W OF PUMPKIN PATCH RD TO 0.1 MI W OF PROSPERITY AVE IN JOHNSTON CITY	STANDARD OVERLAY	\$500,000	WILLIAMSON	5	2021-2025
	Miles = 1.64					
Roadway Information		REHABILITATION - PAVEMENTS				
Miles	AADT	Truck Pct	NHS			
1.64	6,390	7.2	N			

**FY 2020-2025 Rebuild Illinois
Highway Improvement Program
District 9
State Highways**

Route / Street	Location	Improvements	Est. Cost	County	MYP Years	
		TAMP Category			Past	Current
HERRIN RD	CHRISTMAS TREE RD TO 0.1 MI W OF PROSPERITY AVE IN JOHNSTON CITY Miles = 1.64	STANDARD OVERLAY	\$650,000	WILLIAMSON	1	2020
Roadway Information		REHABILITATION - PAVEMENTS				
<u>Miles</u>	<u>AADT</u>	<u>Truck Pct</u>	<u>NHS</u>			
1.64	6,390	7.2	N			
MAIN ST RIDGEWAY / NEW HAVEN RD	ILL 1 TO N MURPHY ST IN RIDGWAY Miles = 1.20	STANDARD OVERLAY	\$600,000	GALLATIN	1	2021-2025
Roadway Information		REHABILITATION - PAVEMENTS				
<u>Miles</u>	<u>AADT</u>	<u>Truck Pct</u>	<u>NHS</u>			
1.20	1,907	15.7	N			
MAIN ST GORHAM RD	LAKE ST TO ILL 3 IN GORHAM Miles = 1.55	STANDARD OVERLAY	\$550,000	JACKSON	5	2020
Roadway Information		REHABILITATION - PAVEMENTS				
<u>Miles</u>	<u>AADT</u>	<u>Truck Pct</u>	<u>NHS</u>			
1.55	350	0.0	N			
N 14TH ST	AVA RD TO POPLAR ST IN MURPHYSBORO Miles = 2.77	DESIGNED OVERLAY	\$800,000	JACKSON	5	2021-2025
Roadway Information		REHABILITATION - PAVEMENTS				
<u>Miles</u>	<u>AADT</u>	<u>Truck Pct</u>	<u>NHS</u>			
2.77	3,006	12.3	N			
N 6TH ST	ILL 149 TO S OF DEWITTE ST IN MURPHYSBORO Miles = 0.75	STANDARD OVERLAY	\$240,000	JACKSON	1	2021-2025
Roadway Information		REHABILITATION - PAVEMENTS				
<u>Miles</u>	<u>AADT</u>	<u>Truck Pct</u>	<u>NHS</u>			
0.75	2,119	3.1	N			

**FY 2020-2025 Rebuild Illinois
Highway Improvement Program
District 9
State Highways**

Route / Street		Location	Improvements	Est. Cost	County	MYP Years	
			TAMP Category			Past	Current
OLD ILL 13		N GIANT CITY RD TO S COUNTY LINE RD IN CARBONDALE Miles = 2.07	STANDARD OVERLAY	\$750,000	JACKSON	1	2021-2025
Roadway Information			REHABILITATION - PAVEMENTS				
Miles	AADT	Truck Pct	NHS				
2.07	3,911	2.7	N				
OLD ILL 13		ILL 127 IN MURPHYSBORO TO W OF TOWER RD IN CARBONDALE Miles = 4.03	STANDARD OVERLAY	\$1,600,000	JACKSON	1	2021-2025
Roadway Information			REHABILITATION - PAVEMENTS				
Miles	AADT	Truck Pct	NHS				
4.03	4,920	4.2	N				
OLD ILL 13		CRAB ORCHARD CREEK 1.7 MI E OF CARBONDALE	BRIDGE REPLACEMENT	\$1,400,000	JACKSON	7	2021-2025
			RECONSTRUCTION - BRIDGES				
				Structure Information			
				Str Number	AADT	Truck Pct	NHS
				0390039	4,250	2	N
OLD ILL 13		CREEK 0.9 MI E OF GIANT CITY RD	CULVERT REPLACEMENT	\$250,000	JACKSON	4	2021-2025
			MISCELLANEOUS IMPROVEMENTS				
OLD ILL 13		HARCO RD TO WCL OF HARRISBURG Miles = 5.36	STANDARD OVERLAY	\$1,600,000	SALINE	1	2021-2025
Roadway Information			REHABILITATION - PAVEMENTS				
Miles	AADT	Truck Pct	NHS				
5.36	336	13.4	N				

**FY 2020-2025 Rebuild Illinois
Highway Improvement Program
District 9
State Highways**

Route / Street	Location	Improvements	Est. Cost	County	MYP Years	
		TAMP Category			Past	Current
OLD ILL 3	0.1 MI S OF LEVEE RD TO 0.1 MI S OF BEAN RIDGE RD IN THEBES Miles = 2.20	STANDARD OVERLAY	\$700,000	ALEXANDER	1	2021-2025
Roadway Information		REHABILITATION - PAVEMENTS				
<u>Miles</u>	<u>AADT</u>	<u>Truck Pct</u>	<u>NHS</u>			
2.05	187	0.0	N			
0.15	175	0.0	N			
OLD ILL 3	SEXTON CREEK 0.1 MI E OF ILL 3	BRIDGE JOINT REPLACE/REPAIR BRIDGE REPAIR	\$250,000	ALEXANDER	1	2021-2025
		PRESERVATION - BRIDGES				
OLD ILL 3	MILLER CREEK 1 MI N OF THEBES	BRIDGE REPLACEMENT	\$1,200,000	ALEXANDER	4	2021-2025
		RECONSTRUCTION - BRIDGES				
				Structure Information		
				<u>Str Number</u>	<u>AADT</u>	<u>Truck Pct</u> <u>NHS</u>
				0020010	175	7 N
OLD US 51	US 51 N CONNECTOR TO US 51 S CONNECTOR IN CARBONDALE Miles = 2.37	STANDARD OVERLAY	\$1,100,000	JACKSON	4	2020
Roadway Information		REHABILITATION - PAVEMENTS				
<u>Miles</u>	<u>AADT</u>	<u>Truck Pct</u>	<u>NHS</u>			
1.54	1,300	1.9	N			
0.70	3,114	1.0	N			
0.13	1,200	0.0	N			
OLD US 51	US 51 AT ILLINOIS AVE TO US 51 CONNECTOR IN MAKANDA Miles = 4.28	STANDARD OVERLAY	\$1,500,000	JACKSON	1	2021-2025
Roadway Information		REHABILITATION - PAVEMENTS				
<u>Miles</u>	<u>AADT</u>	<u>Truck Pct</u>	<u>NHS</u>			
4.28	1,131	2.5	N			

**FY 2020-2025 Rebuild Illinois
Highway Improvement Program
District 9
State Highways**

Route / Street	Location	Improvements	Est. Cost	County	MYP Years	
		TAMP Category			Past	Current
OLD US 51	US 51 CONNECTOR IN MAKANDA TO CN RR BRIDGE IN COBDEN Miles = 5.75	STANDARD OVERLAY	\$2,000,000	JACKSON UNION	1	2021-2025
Roadway Information		REHABILITATION - PAVEMENTS				
<u>Miles</u>	<u>AADT</u>	<u>Truck Pct</u>	<u>NHS</u>			
0.25	1,000	7.9	N			
5.50	1,365	7.6	N			
OLD US 51	UNION CO LINE TO ILL 37 N OF CAIRO Miles = 18.52	DESIGNED OVERLAY	\$6,800,000	PULASKI	1	2021-2025
Roadway Information		REHABILITATION - PAVEMENTS				
<u>Miles</u>	<u>AADT</u>	<u>Truck Pct</u>	<u>NHS</u>			
18.52	1,165	8.6	N			
OLD US 51	CN RR BRIDGE IN COBDEN TO ILL 146 IN ANNA Miles = 5.61	DESIGNED OVERLAY	\$2,200,000	UNION	1	2021-2025
Roadway Information		REHABILITATION - PAVEMENTS				
<u>Miles</u>	<u>AADT</u>	<u>Truck Pct</u>	<u>NHS</u>			
3.81	2,514	5.5	N			
1.80	3,705	6.9	N			
OLD US 51	NORTH ST IN PULASKI	CULVERT REPLACEMENT	\$100,000	PULASKI	3	2021-2025
		MISCELLANEOUS IMPROVEMENTS				
POPLAR ST	E OF ILL 13 TO US 45 IN HARRISBURG Miles = 1.41	STANDARD OVERLAY	\$800,000	SALINE	1	2021-2025
Roadway Information		REHABILITATION - PAVEMENTS				
<u>Miles</u>	<u>AADT</u>	<u>Truck Pct</u>	<u>NHS</u>			
1.41	5,117	7.3	N			

**FY 2020-2025 Rebuild Illinois
Highway Improvement Program
District 9
State Highways**

Route / Street	Location	Improvements	Est. Cost	County	MYP Years	
		TAMP Category			Past	Current
PRIVATE ENTRANCE	AUSTIN CREEK 0.6 MI N OF ILL 3 (OFF ILL 151)	BRIDGE REPLACEMENT	\$350,000	JACKSON	1	2021-2025
		RECONSTRUCTION - BRIDGES		Structure Information <u>Str Number</u> <u>AADT</u> <u>Truck Pct</u> <u>NHS</u> 0390047 N/A N/A N		
TR 107	BIG CREEK 6.8 MI S OF WAYNE CO LINE	JURISDICTIONAL TRANSFER	\$150,000	HAMILTON	1	2020
		MISCELLANEOUS IMPROVEMENTS				
VARIOUS	SMALL STRUCTURE REPLACEMENTS	CULVERT REPLACEMENT	\$2,000,000	VARIOUS	1	2020
		MISCELLANEOUS IMPROVEMENTS				
VARIOUS	BRIDGE DECK SEALING	BRIDGE DECK SEALING	\$250,000	DISTRICT-WIDE FRANKLIN JEFFERSON HAMILTON WHITE GALLATIN	3	2020
		PRESERVATION - BRIDGES				
VARIOUS	STRUCTURE PRESERVATION	BRIDGE JOINT REPLACE/REPAIR	\$3,000,000	DISTRICT-WIDE	2	2021-2025
		PRESERVATION - BRIDGES				

**FY 2020-2025 Rebuild Illinois
Highway Improvement Program
District 9
State Highways**

Route / Street	Location	Improvements	Est. Cost	County	MYP Years	
		TAMP Category			Past	Current
VARIOUS	STRUCTURE PRESERVATION	BRIDGE JOINT REPLACE/REPAIR	\$15,000,000	DISTRICT-WIDE	1	2021-2025
		PRESERVATION - BRIDGES				
VARIOUS	BRIDGE ENGINEERING	PRELIMINARY ENGINEERING	\$600,000	DISTRICT-WIDE	1	2021-2025
		MISCELLANEOUS IMPROVEMENTS				
VARIOUS	BRIDGE ENGINEERING	PRELIMINARY ENGINEERING	\$1,500,000	DISTRICT-WIDE	1	2020
		MISCELLANEOUS IMPROVEMENTS				
VARIOUS	BRIDGE ENGINEERING	PRELIMINARY ENGINEERING	\$1,500,000	DISTRICT-WIDE	1	2021-2025
		MISCELLANEOUS IMPROVEMENTS				
VARIOUS	BRIDGE ENGINEERING	PRELIMINARY ENGINEERING	\$1,200,000	DISTRICT-WIDE	2	2020
		MISCELLANEOUS IMPROVEMENTS				
VARIOUS	POST-LAND ACQUISITION ACTIVITY	POST-ACQUISITION ACTIVITY	\$100,000	DISTRICT-WIDE	5	2020
		MISCELLANEOUS IMPROVEMENTS				

**FY 2020-2025 Rebuild Illinois
Highway Improvement Program
District 9
State Highways**

Route / Street	Location	Improvements	Est. Cost	County	MYP Years	
		TAMP Category			Past	Current
VARIOUS	POST-LAND ACQUISITION ACTIVITY	POST-ACQUISITION ACTIVITY	\$500,000	DISTRICT-WIDE	5	2021-2025
		MISCELLANEOUS IMPROVEMENTS				
VARIOUS	MISCELLANEOUS LAND ACQUISITION	LAND ACQUISITION	\$200,000	DISTRICT-WIDE	5	2020
		MISCELLANEOUS IMPROVEMENTS				
VARIOUS	MISCELLANEOUS LAND ACQUISITION	LAND ACQUISITION	\$1,000,000	DISTRICT-WIDE	5	2021-2025
		MISCELLANEOUS IMPROVEMENTS				
VARIOUS	MISCELLANEOUS LAND ACQUISITION	LAND ACQUISITION	\$250,000	DISTRICT-WIDE	1	2020
		MISCELLANEOUS IMPROVEMENTS				
VARIOUS	MISCELLANEOUS LAND ACQUISITION	LAND ACQUISITION	\$750,000	DISTRICT-WIDE	1	2021-2025
		MISCELLANEOUS IMPROVEMENTS				
VARIOUS	MISCELLANEOUS LAND ACQUISITION	LAND ACQUISITION	\$750,000	DISTRICT-WIDE	1	2021-2025
		MISCELLANEOUS IMPROVEMENTS				

**FY 2020-2025 Rebuild Illinois
Highway Improvement Program
District 9
State Highways**

Route / Street	Location	Improvements	Est. Cost	County	MYP Years	
		TAMP Category			Past	Current
VARIOUS	MISCELLANEOUS LAND ACQUISITION	LAND ACQUISITION	\$750,000	DISTRICT-WIDE	1	2021-2025
		MISCELLANEOUS IMPROVEMENTS				
VARIOUS	MISCELLANEOUS LAND ACQUISITION	LAND ACQUISITION	\$750,000	DISTRICT-WIDE	1	2021-2025
		MISCELLANEOUS IMPROVEMENTS				
VARIOUS	RIGHT-OF-WAY SURVEYS	P.E. SURVEYS (ROW)	\$400,000	DISTRICT-WIDE	5	2021-2025
		MISCELLANEOUS IMPROVEMENTS				
VARIOUS	RIGHT-OF-WAY SURVEYS	P.E. SURVEYS (ROW)	\$250,000	DISTRICT-WIDE	1	2020
		MISCELLANEOUS IMPROVEMENTS				
VARIOUS	RIGHT-OF-WAY SURVEYS	P.E. SURVEYS (ROW)	\$250,000	DISTRICT-WIDE	1	2021-2025
		MISCELLANEOUS IMPROVEMENTS				
VARIOUS	ON-CALL ENGINEERING	PRELIMINARY ENGINEERING	\$2,000,000	DISTRICT-WIDE	1	2020
		MISCELLANEOUS IMPROVEMENTS				

**FY 2020-2025 Rebuild Illinois
Highway Improvement Program
District 9
State Highways**

Route / Street	Location	Improvements	Est. Cost	County	MYP Years	
		TAMP Category			Past	Current
VARIOUS	ON-CALL ENGINEERING	PRELIMINARY ENGINEERING	\$2,000,000	DISTRICT-WIDE	1	2021-2025
		MISCELLANEOUS IMPROVEMENTS				
VARIOUS	ON-CALL ENGINEERING	PRELIMINARY ENGINEERING	\$3,000,000	DISTRICT-WIDE	1	2021-2025
		MISCELLANEOUS IMPROVEMENTS				
VARIOUS	VARIOUS CONSTRUCTION ENGINEERING	CONSTRUCTION ENGINEERING	\$1,500,000	DISTRICT-WIDE	1	2020
		MISCELLANEOUS IMPROVEMENTS				
VARIOUS	VARIOUS CONSTRUCTION ENGINEERING	CONSTRUCTION ENGINEERING	\$4,500,000	DISTRICT-WIDE	1	2021-2025
		MISCELLANEOUS IMPROVEMENTS				
VARIOUS	DISTRICTWIDE GUARDRAIL HIT & RUN	GUARDRAIL	\$150,000	DISTRICT-WIDE	5	2020
		MISCELLANEOUS IMPROVEMENTS				
VARIOUS	DISTRICTWIDE GUARDRAIL HIT & RUN	GUARDRAIL	\$1,000,000	DISTRICT-WIDE	5	2021-2025
		MISCELLANEOUS IMPROVEMENTS				

**FY 2020-2025 Rebuild Illinois
Highway Improvement Program
District 9
State Highways**

Route / Street	Location	Improvements	Est. Cost	County	MYP Years	
		TAMP Category			Past	Current
VARIOUS	MISCELLANEOUS UTILITY ADJUSTMENTS	UTILITY ADJUSTMENT	\$100,000	DISTRICT-WIDE	5	2020
		MISCELLANEOUS IMPROVEMENTS				
VARIOUS	MISCELLANEOUS UTILITY ADJUSTMENTS	UTILITY ADJUSTMENT	\$500,000	DISTRICT-WIDE	5	2021-2025
		MISCELLANEOUS IMPROVEMENTS				
VARIOUS	ADA IMPROVEMENTS	ADA IMPROVEMENTS	\$150,000	DISTRICT-WIDE	4	2020
		MISCELLANEOUS IMPROVEMENTS				
VARIOUS	ADA IMPROVEMENTS	ADA IMPROVEMENTS	\$750,000	DISTRICT-WIDE	4	2021-2025
		MISCELLANEOUS IMPROVEMENTS				
VARIOUS	HIGHWAY SAFETY IMPROVEMENT PROGRAM PROJECTS	SAFETY IMPROVEMENTS	\$4,107,000	DISTRICT-WIDE	6	2020
		MISCELLANEOUS IMPROVEMENTS				
VARIOUS	HIGHWAY SAFETY IMPROVEMENT PROGRAM PROJECTS	SAFETY IMPROVEMENTS	\$20,535,000	DISTRICT-WIDE	5	2021-2025
		MISCELLANEOUS IMPROVEMENTS				

**FY 2020-2025 Rebuild Illinois
Highway Improvement Program
District 9
State Highways**

Route / Street	Location	Improvements	Est. Cost	County	MYP Years	
		TAMP Category			Past	Current
VARIOUS	PAVEMENT PRESERVATION	STANDARD OVERLAY	\$15,000,000	DISTRICT-WIDE	1	2021-2025
		PRESERVATION - PAVEMENTS				
VARIOUS	PAVEMENT PRESERVATION	STANDARD OVERLAY	\$3,000,000	DISTRICT-WIDE	2	2021-2025
		PRESERVATION - PAVEMENTS				
WALKERS BLUFF ACCESS (PROPOSED)	HERRIN RD TO MERIDIAN RD AT WALKERS BLUFF	PRELIMINARY ENGINEERING	\$1,500,000	WILLIAMSON	1	2020
		INITIAL CONSTRUCTION - PAVEMENTS				
WALKERS BLUFF ACCESS (PROPOSED)	HERRIN RD TO MERIDIAN RD AT WALKERS BLUFF	LAND ACQUISITION	\$1,000,000	WILLIAMSON	1	2021-2025
		INITIAL CONSTRUCTION - PAVEMENTS				

DISTRICT 9

FY 2020-2023

PROPOSED LOCAL PROJECTS

**FY 2020-2023 Rebuild Illinois
Highway Improvement Program
District 9
Local Highways**

Route / Street	Location	Improvements	Est. Cost	County	MYP Years	
		TAMP Category			Past	Current
ILL 13 E DEYOUNG ST	STATE ST TO FAIR ST	P.E. (PHASE II)	\$12,000	WILLIAMSON	1	2020
		MISCELLANEOUS IMPROVEMENTS				
ILL 13 E DEYOUNG ST	STATE ST TO FAIR ST	SIDEWALKS	\$145,000	WILLIAMSON	1	2021-2025
		MISCELLANEOUS IMPROVEMENTS				
ILL 13 E DEYOUNG ST	STATE ST TO FAIR ST	CONSTRUCTION ENGINEERING	\$10,000	WILLIAMSON	1	2021-2025
		MISCELLANEOUS IMPROVEMENTS				
5TH ST	OVER ICG RR IN BELLE RIVE	BRIDGE REPLACEMENT	\$200,000	JEFFERSON	5	2021-2025
		RECONSTRUCTION - BRIDGES				
1500 N RD	AT UNNAMED CREEK 2.5 MI SW OF NORRIS CITY	CULVERT (NEW)	\$250,000	WHITE	4	2020
		INITIAL CONSTRUCTION - BRIDGES				
1500 N RD	AT UNNAMED CREEK 2.5 MI SW OF NORRIS CITY	CONSTRUCTION ENGINEERING	\$8,000	WHITE	4	2020
		INITIAL CONSTRUCTION - BRIDGES				

**FY 2020-2023 Rebuild Illinois
Highway Improvement Program
District 9
Local Highways**

Route / Street	Location	Improvements	Est. Cost	County	MYP Years	
		TAMP Category			Past	Current
200 E RD	AT BIG CREEK 1.5 MI SE OF DAHLGREN	BRIDGE (NEW)	\$480,000	HAMILTON	1	2021-2025
		INITIAL CONSTRUCTION - BRIDGES				
200 E RD	AT BIG CREEK 1.5 MI SE OF DAHLGREN	CONSTRUCTION ENGINEERING	\$8,000	HAMILTON	1	2021-2025
		INITIAL CONSTRUCTION - BRIDGES				
BLUFORD RD	ILL 51 TO 1ST ST Miles = 1.13	STANDARD OVERLAY	\$300,000	JEFFERSON	1	2021-2025
		REHABILITATION - PAVEMENTS				
BLUFORD RD	ILL 51 TO 1ST ST	CONSTRUCTION ENGINEERING	\$4,000	JEFFERSON	1	2021-2025
		REHABILITATION - PAVEMENTS				
CARTERVILLE WEST BYP	GRAND AVE TO SHAWNEE TRAIL N OF ILL 13	P.E. (PHASE II)	\$140,000	WILLIAMSON	1	2020
		INITIAL CONSTRUCTION - PAVEMENTS				
CARTERVILLE WEST BYP	GRAND AVE TO SHAWNEE TRAIL N OF ILL 13 Miles = 0.87	NEW CONSTRUCTION	\$1,900,000	WILLIAMSON	1	2021-2025
		INITIAL CONSTRUCTION - PAVEMENTS				

**FY 2020-2023 Rebuild Illinois
Highway Improvement Program
District 9
Local Highways**

Route / Street	Location	Improvements	Est. Cost	County	MYP Years	
		TAMP Category			Past	Current
CARTERVILLE WEST BYP	GRAND AVE TO SHAWNEE TRAIL N OF ILL 13	CONSTRUCTION ENGINEERING	\$200,000	WILLIAMSON	1	2021-2025
		INITIAL CONSTRUCTION - PAVEMENTS				
CH 1 NEW COLUMBIA RD	JOHNSON CO LINE TO TEAGUE HILL RD Miles = 2.05	STANDARD OVERLAY	\$375,000	MASSAC	2	2021-2025
		REHABILITATION - PAVEMENTS				
CH 1 NEW COLUMBIA RD	TEAGUE HILL RD TO BENTON RD Miles = 3.68	STANDARD OVERLAY	\$625,000	MASSAC	1	2021-2025
		REHABILITATION - PAVEMENTS				
CH 3 BASSET RD	KARBERS RIDGE RD TO SHAWNEE HOLLOW RD	P.E. (PHASE I)	\$150,000	HARDIN	1	2020
		REHABILITATION - PAVEMENTS				
CH 3 AKIN BLKTP	PIGG LN TO HAMILTON CO LINE Miles = 2.99	STANDARD OVERLAY	\$750,000	FRANKLIN	1	2021-2025
		REHABILITATION - PAVEMENTS				
CH 5 PERKS RD	US 51 TO 2.4 MI E Miles = 2.40	STANDARD OVERLAY	\$500,000	PULASKI	2	2021-2025
		REHABILITATION - PAVEMENTS				

**FY 2020-2023 Rebuild Illinois
Highway Improvement Program
District 9
Local Highways**

Route / Street	Location	Improvements	Est. Cost	County	MYP Years	
		TAMP Category			Past	Current
CH 5 PERKS RD	US 51 TO 2.4 MI E	CONSTRUCTION ENGINEERING	\$4,000	PULASKI	2	2021-2025
		REHABILITATION - PAVEMENTS				
CH 6 750 E RD	800 N RD TO DALE RD Miles = 2.50	BIT SURFACE TREATMENT-A2	\$675,000	HAMILTON	8	2020
		PRESERVATION - PAVEMENTS				
CH 6 750 E RD	800 N RD TO DALE RD	CONSTRUCTION ENGINEERING	\$12,000	HAMILTON	4	2020
		PRESERVATION - PAVEMENTS				
CH 7 CH 25 EPWORTH RD	CARM ECL TO 1300 N RD Miles = 2.59	STANDARD OVERLAY	\$1,000,000	WHITE	2	2021-2025
		REHABILITATION - PAVEMENTS				
CH 7 CH 25 EPWORTH RD	CARM ECL TO 1300 N RD	CONSTRUCTION ENGINEERING	\$12,000	WHITE	2	2021-2025
		REHABILITATION - PAVEMENTS				
CH 7 BRICK PLANT RD	ILL 4 TO RANDOLPH CO LINE Miles = 2.85	STANDARD OVERLAY	\$725,000	JACKSON	1	2021-2025
		REHABILITATION - PAVEMENTS				

**FY 2020-2023 Rebuild Illinois
Highway Improvement Program
District 9
Local Highways**

Route / Street	Location	Improvements	Est. Cost	County	MYP Years	
		TAMP Category			Past	Current
CH 7 BRICK PLANT RD	ILL 4 TO RANDOLPH CO LINE	CONSTRUCTION ENGINEERING	\$12,000	JACKSON	1	2021-2025
		REHABILITATION - PAVEMENTS				
CH 12 GIANT CITY RD S CHURCH RD	GIANT CITY RD: GRASSY RD TO S CHURCH RD; S CHURCH RD: GIANT CITY RD TO 0.4 MI W Miles = 3.90	STANDARD OVERLAY	\$800,000	JACKSON	4	2020
		REHABILITATION - PAVEMENTS				
CH 12 GIANT CITY RD S CHURCH RD	GIANT CITY RD: GRASSY RD TO S CHURCH RD; S CHURCH RD: GIANT CITY RD TO 0.4 MI W	CONSTRUCTION ENGINEERING	\$12,000	JACKSON	4	2020
		REHABILITATION - PAVEMENTS				
CH 15 CH 17 FOREST RD	SALINE CO LINE N OF HORSESHOE RD TO 0.9 MI S Miles = 0.93	STANDARD OVERLAY	\$400,000	SALINE	5	2021-2025
		REHABILITATION - PAVEMENTS				
CH 15 CH 17 FOREST RD	SALINE CO LINE N OF HORSESHOE RD TO 0.9 MI S	CONSTRUCTION ENGINEERING	\$8,000	SALINE	5	2021-2025
		REHABILITATION - PAVEMENTS				

**FY 2020-2023 Rebuild Illinois
Highway Improvement Program
District 9
Local Highways**

Route / Street	Location	Improvements	Est. Cost	County	MYP Years	
		TAMP Category			Past	Current
CH 16 TR 97B GLADSON RD	KIMZEY RD TO 1 MI S & ILL 154 TO 0.7 MI N Miles = 1.70	STANDARD OVERLAY	\$450,000	PERRY	10	2021-2025
		REHABILITATION - PAVEMENTS				
CH 16 TR 97B GLADSON RD	KIMZEY RD TO 1 MI S & ILL 154 TO 0.7 MI N	CONSTRUCTION ENGINEERING	\$4,000	PERRY	10	2021-2025
		REHABILITATION - PAVEMENTS				
CH 23 1175 E RD	SCL OF CARMI TO 1.4 MI S Miles = 1.40	STANDARD OVERLAY	\$500,000	WHITE	5	2021-2025
		REHABILITATION - PAVEMENTS				
CH 23 1175 E RD	SCL OF CARMI TO 1.4 MI S	CONSTRUCTION ENGINEERING	\$8,000	WHITE	5	2021-2025
		REHABILITATION - PAVEMENTS				
CH 27 LAKE OF EGYPT RD	S MARKET RD TO ILL 166 Miles = 4.85	STANDARD OVERLAY	\$900,000	WILLIAMSON	1	2021-2025
		REHABILITATION - PAVEMENTS				
CH 27 LAKE OF EGYPT RD	S MARKET RD TO ILL 166	CONSTRUCTION ENGINEERING	\$16,000	WILLIAMSON	1	2021-2025
		REHABILITATION - PAVEMENTS				

**FY 2020-2023 Rebuild Illinois
Highway Improvement Program
District 9
Local Highways**

Route / Street	Location	Improvements	Est. Cost	County	MYP Years	
		TAMP Category			Past	Current
DIX IRVINGTON RD	US 51 RAMPS (NB) TO RICHVIEW RD Miles = 2.74	STANDARD OVERLAY	\$550,000	JEFFERSON	2	2021-2025
		REHABILITATION - PAVEMENTS				
DIX IRVINGTON RD	US 51 RAMPS (NB) TO RICHVIEW RD	CONSTRUCTION ENGINEERING	\$4,000	JEFFERSON	2	2021-2025
		REHABILITATION - PAVEMENTS				
E 13TH ST	OVER ICG RR IN BELLE RIVE	BRIDGE REPLACEMENT	\$219,000	JEFFERSON	6	2021-2025
		RECONSTRUCTION - BRIDGES				
E DIVIDE RD	HARMONY LN TO N PAPERTOWN LN Miles = 4.36	RECONSTRUCTION	\$925,000	JEFFERSON	1	2021-2025
		RECONSTRUCTION - PAVEMENTS				
E DIVIDE RD	HARMONY LN TO N PAPERTOWN LN	CONSTRUCTION ENGINEERING	\$8,000	JEFFERSON	1	2021-2025
		RECONSTRUCTION - PAVEMENTS				
E GRAND AVE	HURRICANE RD TO ILL 148 Miles = 1.52	STANDARD OVERLAY	\$400,000	WILLIAMSON	1	2021-2025
		REHABILITATION - PAVEMENTS				

**FY 2020-2023 Rebuild Illinois
Highway Improvement Program
District 9
Local Highways**

Route / Street	Location	Improvements	Est. Cost	County	MYP Years	
		TAMP Category			Past	Current
E GRAND AVE	HURRICANE RD TO ILL 148	CONSTRUCTION ENGINEERING	\$8,000	WILLIAMSON	1	2021-2025
		REHABILITATION - PAVEMENTS				
E HERRIN ST N 3RD ST	HERRIN ST: ILL 148 TO N 3RD ST; N 3RD ST: N OF E BOND ST TO E HERRIN ST	P.E. (PHASE II)	\$60,000	WILLIAMSON	1	2020
		REHABILITATION - PAVEMENTS				
E HERRIN ST N 3RD ST	HERRIN ST: ILL 148 TO N 3RD ST; N 3RD ST: N OF E BOND ST TO E HERRIN ST Miles = 1.13	STANDARD OVERLAY	\$925,000	WILLIAMSON	1	2021-2025
		REHABILITATION - PAVEMENTS				
E HERRIN ST N 3RD ST	HERRIN ST: ILL 148 TO N 3RD ST; N 3RD ST: N OF E BOND ST TO E HERRIN ST	CONSTRUCTION ENGINEERING	\$40,000	WILLIAMSON	1	2021-2025
		REHABILITATION - PAVEMENTS				
EDDYVILLE BLKTP	RAGEN BRIDGE RD TO 1 MI S Miles = 1.03	STANDARD OVERLAY	\$300,000	POPE	1	2021-2025
		REHABILITATION - PAVEMENTS				
EDDYVILLE BLKTP	RAGEN BRIDGE RD TO 1 MI S	CONSTRUCTION ENGINEERING	\$15,000	POPE	1	2021-2025
		REHABILITATION - PAVEMENTS				

**FY 2020-2023 Rebuild Illinois
Highway Improvement Program
District 9
Local Highways**

Route / Street	Location	Improvements	Est. Cost	County	MYP Years	
		TAMP Category			Past	Current
ELDORADO BLKTP RD	AT N FORK SALINE RIVER 1.8 MI W OF ILL 1	BRIDGE REPLACEMENT	\$2,523,000	GALLATIN	4	2021-2025
ILLINOIS SPECIAL BRIDGE PROGRAM LOCAL PROJECT; CONTINGENT UPON LOCAL AGENCY PROVIDING MATCHING FUNDS.						
RECONSTRUCTION - BRIDGES						
ELDORADO BLKTP RD	AT N FORK SALINE RIVER 1.8 MI W OF ILL 1	CONSTRUCTION ENGINEERING	\$139,000	GALLATIN	4	2021-2025
ILLINOIS SPECIAL BRIDGE PROGRAM LOCAL PROJECT; CONTINGENT UPON LOCAL AGENCY PROVIDING MATCHING FUNDS.						
RECONSTRUCTION - BRIDGES						
ELKVILLE RD	ILL 127 TO ELKVILLE WCL Miles = 5.04	STANDARD OVERLAY	\$600,000	JACKSON	2	2021-2025
REHABILITATION - PAVEMENTS						
ELKVILLE RD	ILL 127 TO ELKVILLE WCL	CONSTRUCTION ENGINEERING	\$8,000	JACKSON	2	2021-2025
REHABILITATION - PAVEMENTS						
EPWORTH RD 1450 E RD	E 1100 N RD TO E 650 N RD Miles = 4.51	STANDARD OVERLAY	\$1,400,000	WHITE	1	2021-2025
REHABILITATION - PAVEMENTS						
EPWORTH RD 1450 E RD	E 1100 N RD TO E 650 N RD	CONSTRUCTION ENGINEERING	\$12,000	WHITE	1	2021-2025
REHABILITATION - PAVEMENTS						

**FY 2020-2023 Rebuild Illinois
Highway Improvement Program
District 9
Local Highways**

Route / Street	Location	Improvements	Est. Cost	County	MYP Years	
		TAMP Category			Past	Current
FOREST RD	AT LITTLE EAGLE CREEK 8 MI W OF ILL 1	P.E. (PHASE II)	\$24,000	SALINE GALLATIN	2	2020
		REHABILITATION - BRIDGES				
FOREST RD	AT LITTLE EAGLE CREEK 8 MI W OF ILL 1	BRIDGE REHABILITATION	\$360,000	SALINE GALLATIN	2	2021-2025
		REHABILITATION - BRIDGES				
GOREVILLE RD	US 57 RAMP (SB) TO ILL 37 Miles = 3.45	STANDARD OVERLAY	\$1,200,000	JOHNSON	2	2020
		REHABILITATION - PAVEMENTS				
GRASSY RD	AT LITTLE WOLF CREEK 0.2 MI W OF ILL 148	BRIDGE SUPERSTRUCTURE	\$400,000	WILLIAMSON	3	2020
		REHABILITATION - BRIDGES				
GRASSY RD	AT LITTLE WOLF CREEK 0.2 MI W OF ILL 148	CONSTRUCTION ENGINEERING	\$24,000	WILLIAMSON	3	2020
		REHABILITATION - BRIDGES				
GRASSY RD	AT LITTLE WOLF CREEK 0.8 MI W OF ILL 148	BRIDGE REPLACEMENT	\$500,000	WILLIAMSON	1	2021-2025
		RECONSTRUCTION - BRIDGES				

**FY 2020-2023 Rebuild Illinois
Highway Improvement Program
District 9
Local Highways**

Route / Street	Location	Improvements	Est. Cost	County	MYP Years	
		TAMP Category			Past	Current
GRASSY RD	AT LITTLE WOLF CREEK 0.8 MI W OF ILL 148	CONSTRUCTION ENGINEERING	\$24,000	WILLIAMSON	1	2021-2025
		RECONSTRUCTION - BRIDGES				
HARCO RD	OVER AMAX HAUL RD 0.7 MI N OF ILL 13	BRIDGE REMOVAL/DEMOLITION	\$800,000	SALINE	2	2021-2025
		MISCELLANEOUS IMPROVEMENTS				
JOHNSTON CITY RD	WILLIAMSON CO LINE TO HARCO RD Miles = 3.36	STANDARD OVERLAY	\$1,000,000	SALINE	1	2021-2025
		REHABILITATION - PAVEMENTS				
N 7TH ST	0.4 MI S OF INDUSTRIAL PARK RD TO ILLINOIS AVE Miles = 0.68	RECONSTRUCTION	\$1,500,000	JACKSON	3	2021-2025
		RECONSTRUCTION - PAVEMENTS				
N 7TH ST	0.4 MI S OF INDUSTRIAL PARK RD TO ILLINOIS AVE	CONSTRUCTION ENGINEERING	\$80,000	JACKSON	3	2021-2025
		RECONSTRUCTION - PAVEMENTS				
N BREHM LN	I-64 RAMPS (EB) TO ILL 142 Miles = 2.77	STANDARD OVERLAY	\$425,000	JEFFERSON	2	2021-2025
		REHABILITATION - PAVEMENTS				

**FY 2020-2023 Rebuild Illinois
Highway Improvement Program
District 9
Local Highways**

Route / Street	Location	Improvements	Est. Cost	County	MYP Years	
		TAMP Category			Past	Current
N BREHM LN	I-64 RAMPS (EB) TO ILL 142	CONSTRUCTION ENGINEERING	\$4,000	JEFFERSON	2	2021-2025
		REHABILITATION - PAVEMENTS				
N DU QUOIN ST	AT SUGAR CREEK 0.2 MI S OF PETROFF RD	BRIDGE REPLACEMENT	\$200,000	FRANKLIN	1	2021-2025
		RECONSTRUCTION - BRIDGES				
N DU QUOIN ST	AT SUGAR CREEK 0.2 MI S OF PETROFF RD	CONSTRUCTION ENGINEERING	\$20,000	FRANKLIN	1	2021-2025
		RECONSTRUCTION - BRIDGES				
N HORRELL AVE ST LOUIS ST	N HORRELL AVE: N OF 9TH ST TO FRANKFORT RD; ST LOUIS ST: N HORRELL AVE TO ILL 149 Miles = 0.81	DESIGNED OVERLAY WIDENING EXISTING PAVEMENT	\$1,500,000	FRANKLIN	2	2021-2025
		REHABILITATION - PAVEMENTS				
NEW ERA RD	RELOCATED AIRPORT RD TO S OF GLENN RD Miles = 0.39	RECONSTRUCTION	\$485,000	JACKSON	1	2021-2025
		RECONSTRUCTION - PAVEMENTS				
NEW ERA RD	RELOCATED AIRPORT RD TO S OF GLENN RD	CONSTRUCTION ENGINEERING	\$32,000	JACKSON	1	2021-2025
		RECONSTRUCTION - PAVEMENTS				

**FY 2020-2023 Rebuild Illinois
Highway Improvement Program
District 9
Local Highways**

Route / Street	Location	Improvements	Est. Cost	County	MYP Years	
		TAMP Category			Past	Current
NW MULTI-USE PATH	NEW ERA RD TO OAKLAND AVE IN CARBONDALE	BIKEWAY	\$129,000	JACKSON	2	2020
		MISCELLANEOUS IMPROVEMENTS				
PAULTON RD	0.3 MI N OF GRANT BRICK RD TO TOLEDO RD Miles = 1.98	STANDARD OVERLAY	\$275,000	WILLIAMSON	1	2020
		REHABILITATION - PAVEMENTS				
PAULTON RD	0.3 MI N OF GRANT BRICK RD TO TOLEDO RD	CONSTRUCTION ENGINEERING	\$8,000	WILLIAMSON	1	2020
		REHABILITATION - PAVEMENTS				
PYATT-CUTLER RD	ILL 4 TO ILL 127	SHOULDER REPAIR	\$400,000	PERRY	2	2021-2025
		MISCELLANEOUS IMPROVEMENTS				
PYATT-CUTLER RD	ILL 4 TO ILL 127	CONSTRUCTION ENGINEERING	\$8,000	PERRY	2	2021-2025
		MISCELLANEOUS IMPROVEMENTS				
PYATT-CUTLER RD	ILL 4 TO UNION SCHOOL RD Miles = 6.25	STANDARD OVERLAY	\$750,000	PERRY	6	2020
		REHABILITATION - PAVEMENTS				

**FY 2020-2023 Rebuild Illinois
Highway Improvement Program
District 9
Local Highways**

Route / Street	Location	Improvements	Est. Cost	County	MYP Years	
		TAMP Category			Past	Current
PYATT-CUTLER RD	ILL 4 TO UNION SCHOOL RD	CONSTRUCTION ENGINEERING	\$8,000	PERRY	6	2020
		REHABILITATION - PAVEMENTS				
PYATT-CUTLER RD	UNION SCHOOL RD TO ILL 13/127 Miles = 6.75	STANDARD OVERLAY	\$500,000	PERRY	6	2021-2025
		REHABILITATION - PAVEMENTS				
PYATT-CUTLER RD	UNION SCHOOL RD TO ILL 13/127	CONSTRUCTION ENGINEERING	\$8,000	PERRY	6	2021-2025
		REHABILITATION - PAVEMENTS				
REND CITY RD	REND LAKE DAM RD TO ILL 14 Miles = 2.95	STANDARD OVERLAY	\$850,000	FRANKLIN	10	2020
		REHABILITATION - PAVEMENTS				
REND CITY RD	REND LAKE DAM RD TO ILL 14	CONSTRUCTION ENGINEERING	\$8,000	FRANKLIN	6	2020
		REHABILITATION - PAVEMENTS				
RIDGWAY / NEW HAVEN RD	JACKSON / NEW HOPE RD TO SHAWNEETOWN / NEW HAVEN RD Miles = 3.01	STANDARD OVERLAY	\$500,000	GALLATIN	2	2020
		REHABILITATION - PAVEMENTS				

**FY 2020-2023 Rebuild Illinois
Highway Improvement Program
District 9
Local Highways**

Route / Street	Location	Improvements	Est. Cost	County	MYP Years	
		TAMP Category			Past	Current
RIDGWAY / NEW HAVEN RD	JACKSON / NEW HOPE RD TO SHAWNEETOWN / NEW HAVEN RD	CONSTRUCTION ENGINEERING	\$16,000	GALLATIN	2	2020
		REHABILITATION - PAVEMENTS				
S OAKLAND AVE	ILL 13 (WALNUT ST) TO CHAUTAUQUA ST IN CARBONDALE Miles = 0.61	RECONSTRUCTION	\$1,700,000	JACKSON	5	2020
		RECONSTRUCTION - PAVEMENTS				
S OAKLAND AVE	ILL 13 (WALNUT ST) TO CHAUTAUQUA ST IN CARBONDALE	CONSTRUCTION ENGINEERING	\$48,000	JACKSON	4	2020
		RECONSTRUCTION - PAVEMENTS				
S THOMPSONVILLE RD MAIN ST	ILL 34 TO WILLIAMSON CO LINE Miles = 3.74	STANDARD OVERLAY	\$900,000	FRANKLIN	2	2021-2025
		REHABILITATION - PAVEMENTS				
S THOMPSONVILLE RD MAIN ST	ILL 34 TO WILLIAMSON CO LINE	CONSTRUCTION ENGINEERING	\$8,000	FRANKLIN	2	2021-2025
		REHABILITATION - PAVEMENTS				
S WALNUT ST	RANDOLPH ST TO KASKASKIA ST Miles = 0.13	STANDARD OVERLAY	\$180,000	PERRY	1	2021-2025
		REHABILITATION - PAVEMENTS				

**FY 2020-2023 Rebuild Illinois
Highway Improvement Program
District 9
Local Highways**

Route / Street	Location	Improvements	Est. Cost	County	MYP Years	
		TAMP Category			Past	Current
S WALNUT ST	RANDOLPH ST TO KASKASKIA ST	CONSTRUCTION ENGINEERING	\$20,000	PERRY	1	2021-2025
		REHABILITATION - PAVEMENTS				
SHAWNEE COLLEGE RD	AT UNNAMED CREEK 2 MI SE OF ULLIN	P.E. (PHASE II)	\$24,000	PULASKI	1	2020
		MISCELLANEOUS IMPROVEMENTS				
SHAWNEE COLLEGE RD	AT UNNAMED CREEK 2 MI SE OF ULLIN	CULVERT REPLACEMENT	\$300,000	PULASKI	1	2021-2025
		MISCELLANEOUS IMPROVEMENTS				
SHAWNEE COLLEGE RD	AT UNNAMED CREEK 2 MI SE OF ULLIN	CONSTRUCTION ENGINEERING	\$16,000	PULASKI	1	2021-2025
		MISCELLANEOUS IMPROVEMENTS				
SPARROW RD	OVER ICG RR 2 MI N OF BLUFORD	BRIDGE REPLACEMENT	\$260,000	JEFFERSON	4	2021-2025
		RECONSTRUCTION - BRIDGES				
SPARROW RD	OVER ICG RR 2 MI N OF BLUFORD	CONSTRUCTION ENGINEERING	\$5,000	JEFFERSON	4	2021-2025
		RECONSTRUCTION - BRIDGES				

**FY 2020-2023 Rebuild Illinois
Highway Improvement Program
District 9
Local Highways**

Route / Street	Location	Improvements	Est. Cost	County	MYP Years	
		TAMP Category			Past	Current
SPILLWAY RD GRASSY RD	SPILLWAY RD: HAYTON SCHOOL RD TO GRASSY RD; GRASSY RD: SPILLWAY RD TO W OF CANEY BRANCH LN Miles = 3.46	STANDARD OVERLAY	\$680,000	WILLIAMSON	1	2020
		REHABILITATION - PAVEMENTS				
SPILLWAY RD GRASSY RD	SPILLWAY RD: HAYTON SCHOOL RD TO GRASSY RD; GRASSY RD: SPILLWAY RD TO W OF CANEY BRANCH LN	CONSTRUCTION ENGINEERING	\$12,000	WILLIAMSON	1	2020
		REHABILITATION - PAVEMENTS				
TICK RIDGE RD	AT POST CREEK CUT-OFF 4 MI E OF GRAND CHAIN	BRIDGE REPLACEMENT	\$2,831,000	PULASKI	3	2021-2025
	ILLINOIS SPECIAL BRIDGE PROGRAM LOCAL PROJECT; CONTINGENT UPON LOCAL AGENCY PROVIDING MATCHING FUNDS.					
		RECONSTRUCTION - BRIDGES				
TICK RIDGE RD	AT POST CREEK CUT-OFF 4 MI E OF GRAND CHAIN	CONSTRUCTION ENGINEERING	\$283,000	PULASKI	3	2021-2025
	ILLINOIS SPECIAL BRIDGE PROGRAM LOCAL PROJECT; CONTINGENT UPON LOCAL AGENCY PROVIDING MATCHING FUNDS.					
		RECONSTRUCTION - BRIDGES				
TICK RIDGE RD	POST CREEK CUT-OFF TO MASSAC CO LINE Miles = 1.91	STANDARD OVERLAY	\$600,000	PULASKI	2	2021-2025
		REHABILITATION - PAVEMENTS				

**FY 2020-2023 Rebuild Illinois
Highway Improvement Program
District 9
Local Highways**

Route / Street	Location	Improvements	Est. Cost	County	MYP Years	
		TAMP Category			Past	Current
TICK RIDGE RD	POST CREEK CUT-OFF TO MASSAC CO LINE	CONSTRUCTION ENGINEERING	\$8,000	PULASKI	2	2021-2025
		REHABILITATION - PAVEMENTS				
TOLLE LN	MILLER LAKE LN TO FAIRFIELD RD Miles = 3.33	STANDARD OVERLAY	\$800,000	JEFFERSON	10	2020
		REHABILITATION - PAVEMENTS				
TOLLE LN	MILLER LAKE LN TO FAIRFIELD RD	CONSTRUCTION ENGINEERING	\$4,000	JEFFERSON	4	2020
		REHABILITATION - PAVEMENTS				
TOWN CREEK RD	ILL 3 TO 0.1 MI SW OF GRIMSBY RD Miles = 1.50	STANDARD OVERLAY	\$400,000	JACKSON	3	2021-2025
		REHABILITATION - PAVEMENTS				
TOWN CREEK RD	ILL 3 TO 0.1 MI SW OF GRIMSBY RD	CONSTRUCTION ENGINEERING	\$8,000	JACKSON	3	2021-2025
		REHABILITATION - PAVEMENTS				
TR 25 HARRIS CREEK RD	AT HARRIS CREEK 1.5 MI SE OF CADIZ	BRIDGE REPLACEMENT	\$150,000	HARDIN	2	2021-2025
		RECONSTRUCTION - BRIDGES				

**FY 2020-2023 Rebuild Illinois
Highway Improvement Program
District 9
Local Highways**

Route / Street	Location	Improvements	Est. Cost	County	MYP Years	
		TAMP Category			Past	Current
TR 25 HARRIS CREEK RD	AT HARRIS CREEK 1.5 MI SE OF CADIZ	CONSTRUCTION ENGINEERING	\$8,000	HARDIN	2	2021-2025
		RECONSTRUCTION - BRIDGES				
TR 89A MCKEE RD	AT MILLER CREEK 2 MI NW OF THEBES	BRIDGE REPLACEMENT	\$150,000	ALEXANDER	1	2021-2025
		RECONSTRUCTION - BRIDGES				
TR 89A MCKEE RD	AT MILLER CREEK 2 MI NW OF THEBES	CONSTRUCTION ENGINEERING	\$8,000	ALEXANDER	1	2021-2025
		RECONSTRUCTION - BRIDGES				
TR 97B 1800 N RD	AT BIG CREEK 2 MI SE OF DAHLGREN	BRIDGE (NEW)	\$480,000	HAMILTON	1	2021-2025
		INITIAL CONSTRUCTION - BRIDGES				
TR 97B 1800 N RD	AT BIG CREEK 2 MI SE OF DAHLGREN	CONSTRUCTION ENGINEERING	\$8,000	HAMILTON	1	2021-2025
		INITIAL CONSTRUCTION - BRIDGES				
TR 112 MILLER RD	AT MILL CREEK TRIB 2.5 MI NE OF MILL CREEK	BRIDGE REPLACEMENT	\$200,000	UNION	5	2021-2025
		RECONSTRUCTION - BRIDGES				

**FY 2020-2023 Rebuild Illinois
Highway Improvement Program
District 9
Local Highways**

Route / Street	Location	Improvements	Est. Cost	County	MYP Years	
		TAMP Category			Past	Current
TR 112 MILLER RD	AT MILL CREEK TRIB 2.5 MI NE OF MILL CREEK	CONSTRUCTION ENGINEERING	\$8,000	UNION	5	2021-2025
		RECONSTRUCTION - BRIDGES				
TR 112 MILLER RD	AT MILL CREEK TRIB 1.2 MI N OF MILL CREEK	BRIDGE REPLACEMENT	\$200,000	UNION	1	2021-2025
		RECONSTRUCTION - BRIDGES				
TR 112 MILLER RD	AT MILL CREEK TRIB 1.2 MI N OF MILL CREEK	CONSTRUCTION ENGINEERING	\$8,000	UNION	1	2021-2025
		RECONSTRUCTION - BRIDGES				
TR 159 E 1700 N RD	AT LIMEKILN CREEK 3 MI NW OF CARM	BRIDGE REPLACEMENT	\$350,000	WHITE	4	2021-2025
		RECONSTRUCTION - BRIDGES				
TR 159 E 1700 N RD	AT LIMEKILN CREEK 3 MI NW OF CARM	CONSTRUCTION ENGINEERING	\$8,000	WHITE	4	2021-2025
		RECONSTRUCTION - BRIDGES				
TR 164 NASH RD	AT BIG CREEK TRIB 4 MI SE OF ANNA	BRIDGE REPLACEMENT	\$200,000	UNION	2	2021-2025
		RECONSTRUCTION - BRIDGES				

**FY 2020-2023 Rebuild Illinois
Highway Improvement Program
District 9
Local Highways**

Route / Street	Location	Improvements	Est. Cost	County	MYP Years	
		TAMP Category			Past	Current
TR 164 NASH RD	AT BIG CREEK TRIB 4 MI SE OF ANNA	CONSTRUCTION ENGINEERING	\$8,000	UNION	2	2021-2025
		RECONSTRUCTION - BRIDGES				
TR 181 1600 N RD	AT GOWDY CREEK 1 MI NW OF ENFIELD	BRIDGE REPLACEMENT	\$225,000	WHITE	3	2020
		RECONSTRUCTION - BRIDGES				
TR 181 1600 N RD	AT GOWDY CREEK 1 MI NW OF ENFIELD	CONSTRUCTION ENGINEERING	\$8,000	WHITE	3	2020
		RECONSTRUCTION - BRIDGES				
TR 206 900 E RD	AT DRAINAGE DITCH 2.5 MI E OF BURNT PRAIRIE	BRIDGE REPLACEMENT	\$180,000	WHITE	4	2021-2025
		RECONSTRUCTION - BRIDGES				
TR 206 900 E RD	AT DRAINAGE DITCH 2.5 MI E OF BURNT PRAIRIE	CONSTRUCTION ENGINEERING	\$8,000	WHITE	4	2021-2025
		RECONSTRUCTION - BRIDGES				
TR 276 HAGAN RD	AT INDIAN CREEK TRIB 2 MI NW OF ELDORADO	BRIDGE REPLACEMENT	\$180,000	SALINE	4	2020
		RECONSTRUCTION - BRIDGES				

**FY 2020-2023 Rebuild Illinois
Highway Improvement Program
District 9
Local Highways**

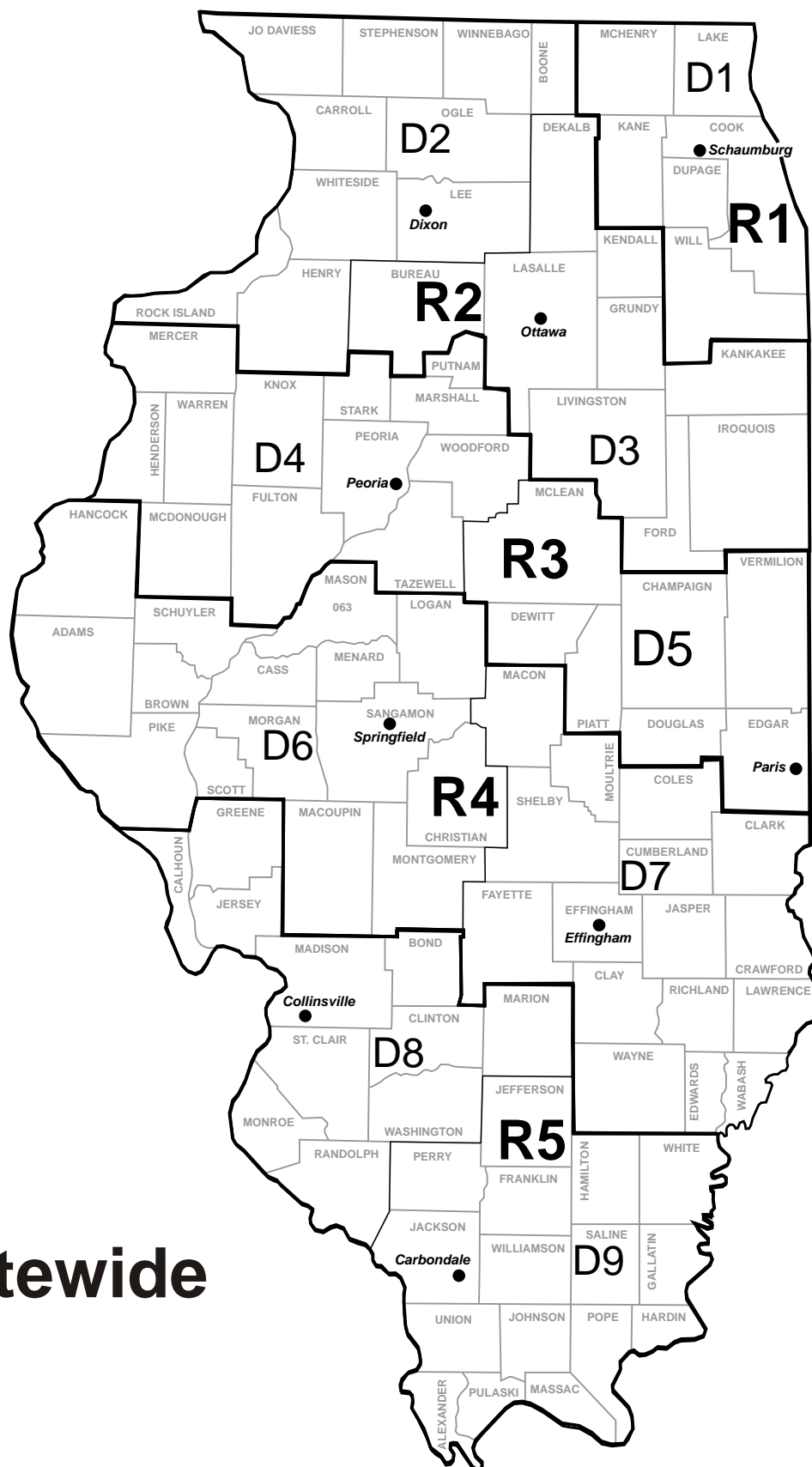
Route / Street	Location	Improvements	Est. Cost	County	MYP Years	
		TAMP Category			Past	Current
TR 311 E LIBERTY RD	AT AUXIER CREEK 2.5 MI SW OF BLUFORD	BRIDGE REPLACEMENT	\$300,000	JEFFERSON	3	2021-2025
		RECONSTRUCTION - BRIDGES				
TR 380 1750 E RD	AT CROOKED CREEK 0.5 MI N OF GARNERVILLE	BRIDGE REPLACEMENT	\$240,000	WHITE	6	2020
		RECONSTRUCTION - BRIDGES				
TR 380 1750 E RD	AT CROOKED CREEK 0.5 MI N OF GARNERVILLE	CONSTRUCTION ENGINEERING	\$8,000	WHITE	6	2020
		RECONSTRUCTION - BRIDGES				
TR 412A 2000 E RD	AT FRENCH CREEK 1 MI N OF CALVIN	BRIDGE REPLACEMENT	\$400,000	WHITE	7	2020
		RECONSTRUCTION - BRIDGES				
TR 412A 2000 E RD	AT FRENCH CREEK 1 MI N OF CALVIN	CONSTRUCTION ENGINEERING	\$8,000	WHITE	7	2020
		RECONSTRUCTION - BRIDGES				
TUNNEL HILL RD	ILL 37 TO PARRISH RIDGE RD Miles = 2.86	STANDARD OVERLAY	\$1,000,000	JOHNSON	4	2021-2025
		REHABILITATION - PAVEMENTS				

**FY 2020-2023 Rebuild Illinois
Highway Improvement Program
District 9
Local Highways**

Route / Street	Location	Improvements	Est. Cost	County	MYP Years	
		TAMP Category			Past	Current
UNIONVILLE RD	MASSAC CO LINE TO 0.1 MI NE OF NEW LIBERTY RD Miles = 2.46	STANDARD OVERLAY	\$450,000	POPE	1	2021-2025
		REHABILITATION - PAVEMENTS				
UNIONVILLE RD	MASSAC CO LINE TO 0.1 MI NE OF NEW LIBERTY RD	CONSTRUCTION ENGINEERING	\$16,000	POPE	1	2021-2025
		REHABILITATION - PAVEMENTS				
WALNUT GROVE RD	US 45 TO ILL 145 Miles = 5.21	STANDARD OVERLAY	\$1,000,000	SALINE	7	2021-2025
		REHABILITATION - PAVEMENTS				
WALNUT GROVE RD	US 45 TO ILL 145	CONSTRUCTION ENGINEERING	\$32,000	SALINE	7	2021-2025
		REHABILITATION - PAVEMENTS				
WASTENA ST	ILL 37 TO S MCLEANSBORO ST Miles = 0.55	DESIGNED OVERLAY WIDENING EXISTING PAVEMENT	\$750,000	FRANKLIN	2	2021-2025
		REHABILITATION - PAVEMENTS				
WASTENA ST	ILL 37 TO S MCLEANSBORO ST	CONSTRUCTION ENGINEERING	\$32,000	FRANKLIN	2	2021-2025
		REHABILITATION - PAVEMENTS				

**FY 2020-2023 Rebuild Illinois
Highway Improvement Program
District 9
Local Highways**

Route / Street	Location	Improvements	Est. Cost	County	MYP Years	
		TAMP Category			Past	Current
WILDERNESS RETREAT RD	AT UNNAMED CREEK 2.5 MI W OF MILL CREEK	BRIDGE REPLACEMENT	\$200,000	UNION	15	2020
		RECONSTRUCTION - BRIDGES				
WILDERNESS RETREAT RD	AT UNNAMED CREEK 2.5 MI W OF MILL CREEK	CONSTRUCTION ENGINEERING	\$8,000	UNION	15	2020
		RECONSTRUCTION - BRIDGES				
WRIGHTS CROSSING RD	AT UNNAMED STREAM 0.5 MI N OF COBDEN	BRIDGE REPLACEMENT	\$200,000	UNION	8	2021-2025
		RECONSTRUCTION - BRIDGES				
WRIGHTS CROSSING RD	AT UNNAMED STREAM 0.5 MI N OF COBDEN	CONSTRUCTION ENGINEERING	\$8,000	UNION	5	2021-2025
		RECONSTRUCTION - BRIDGES				



Statewide

**TRANSPORTATION PROGRAM SUMMARY
ILLINOIS DEPARTMENT OF TRANSPORTATION
STATEWIDE LINE ITEMS FOR HIGHWAY PROJECTS**

The FY 2020-2025 Proposed Highway Improvement Program includes \$1.7 billion for Statewide Line Item projects. These budget line items are used to reserve funds for types of work for which the need is anticipated but exact locations or other details are not known in program development. In some cases, actual projects are identified for these line items during the course of the current fiscal year. In other cases, the funds are reserved in the later years of the program for projects to be identified in subsequent programs. A complete list is included, but as examples, the statewide projects provide funding for:

- Work zone and highway safety
- Traffic control improvements
- Bridge maintenance activities
- Roadway-related improvements that are performed by non-state forces
- Emergency road and bridge repairs
- Federally mandated training programs and support services
- Economic Development Program
- Environmental studies
- Engineering for miscellaneous work statewide
- Railroad crossing safety projects
- Local Truck Access Route Program (TARP)
- Illinois Transportation Enhancement Program
- Safe Routes to School Program

**FY 2020-2025 Rebuild Illinois
Highway Improvement Program
Statewide**

Route / Street	Location	Improvements	Est. Cost	County	MYP Years	
		TAMP Category			Past	Current
VARIOUS	STIC (STATE TRANSPORTATION INNOVATION COUNCIL) INCENTIVE PROGRAM	PRELIMINARY ENGINEERING	\$120,000	VARIOUS	1	2020
		MISCELLANEOUS IMPROVEMENTS				
VARIOUS	ILLINOIS COMPETITIVE FREIGHT PROGRAM - INTELLIGENT TRUCK PARKING AVAILABILITY INFORMATION SYSTEM	MISCELLANEOUS PROJECTS	\$3,412,000	STATE-WIDE	1	2020
		MISCELLANEOUS IMPROVEMENTS				
VARIOUS	LOCAL ONLY PARTICIPATION	MISCELLANEOUS PROJECTS	\$60,000,000		1	2021-2025
		MISCELLANEOUS IMPROVEMENTS				
VARIOUS	STIC (STATE TRANSPORTATION INNOVATION COUNCIL) INCENTIVE PROGRAM	PRELIMINARY ENGINEERING	\$240,000	VARIOUS	1	2021-2025
		MISCELLANEOUS IMPROVEMENTS				
VARIOUS	ILLINOIS COMPETITIVE FREIGHT PROGRAM - INTELLIGENT TRUCK PARKING AVAILABILITY INFORMATION SYSTEM	MISCELLANEOUS PROJECTS	\$7,888,000	STATE-WIDE	1	2021-2025
		MISCELLANEOUS IMPROVEMENTS				
VARIOUS	BRIDGE PAINTING	BRIDGE PAINTING	\$15,000,000	STATE-WIDE	3	2020
		PRESERVATION - BRIDGES				

**FY 2020-2025 Rebuild Illinois
Highway Improvement Program
Statewide**

Route / Street	Location	Improvements	Est. Cost	County	MYP Years	
		TAMP Category			Past	Current
VARIOUS	BRIDGE PAINTING	BRIDGE PAINTING	\$30,000,000	STATE-WIDE	2	2021-2025
		PRESERVATION - BRIDGES				
VARIOUS	MAJOR BRIDGE PREVENTIVE MAINTENANCE PROGRAM	BRIDGE REPAIR	\$10,000,000	STATE-WIDE	3	2020
		PRESERVATION - BRIDGES				
VARIOUS	MAJOR BRIDGE PREVENTIVE MAINTENANCE PROGRAM	BRIDGE REPAIR	\$20,000,000	STATE-WIDE	1	2021-2025
		PRESERVATION - BRIDGES				
VARIOUS	LAND ACQUISITION VARIOUS CONSULTING TASKS	P.E. PROJECT MANAGERS	\$350,000	STATE-WIDE	3	2020
		MISCELLANEOUS IMPROVEMENTS				
VARIOUS	LAND ACQUISITION VARIOUS CONSULTING TASKS	P.E. PROJECT MANAGERS	\$700,000	STATE-WIDE	1	2021-2025
		MISCELLANEOUS IMPROVEMENTS				
VARIOUS	WEIGH STATIONS	WEIGH STATION REPAIRS	\$1,212,000	STATE-WIDE	3	2020
		MISCELLANEOUS IMPROVEMENTS				

FY 2020-2025 Rebuild Illinois Highway Improvement Program Statewide

Route / Street	Location	Improvements	Est. Cost	County	MYP Years	
		TAMP Category			Past	Current
VARIOUS	WEIGH STATIONS	WEIGH STATION REPAIRS	\$2,424,000	STATE-WIDE	2	2021-2025
		MISCELLANEOUS IMPROVEMENTS				
VARIOUS	REST AREA IMPROVEMENTS & RENOVATIONS	REST AREA IMPROVEMENT	\$4,500,000	STATE-WIDE	3	2020
		MISCELLANEOUS IMPROVEMENTS				
VARIOUS	REST AREA IMPROVEMENTS & RENOVATIONS	REST AREA IMPROVEMENT	\$9,000,000	STATE-WIDE	2	2021-2025
		MISCELLANEOUS IMPROVEMENTS				
VARIOUS	HIGHWAY SAFETY IMPROVEMENT PROGRAM PROJECTS	SAFETY IMPROVEMENTS	\$20,000,000	STATE-WIDE	3	2020
		MISCELLANEOUS IMPROVEMENTS				
VARIOUS	HIGHWAY SAFETY IMPROVEMENT PROGRAM PROJECTS	SAFETY IMPROVEMENTS	\$40,000,000	STATE-WIDE	2	2021-2025
		MISCELLANEOUS IMPROVEMENTS				
VARIOUS	HIGHWAY SAFETY ENGINEERING	P.E. (PHASE I)	\$2,000,000	STATE-WIDE	3	2020
		MISCELLANEOUS IMPROVEMENTS				

**FY 2020-2025 Rebuild Illinois
Highway Improvement Program
Statewide**

Route / Street	Location	Improvements	Est. Cost	County	MYP Years	
		TAMP Category			Past	Current
VARIOUS	HIGHWAY SAFETY ENGINEERING	P.E. (PHASE I)	\$4,000,000	STATE-WIDE	2	2021-2025
		MISCELLANEOUS IMPROVEMENTS				
VARIOUS	HIGHWAY-RAILROAD CROSSINGS (STATE)	RR CROSSING IMPROVEMENT	\$4,392,000	STATE-WIDE	3	2020
		MISCELLANEOUS IMPROVEMENTS				
VARIOUS	HIGHWAY-RAILROAD CROSSINGS (STATE)	RR CROSSING IMPROVEMENT	\$8,784,000	STATE-WIDE	2	2021-2025
		MISCELLANEOUS IMPROVEMENTS				
VARIOUS	HIGHWAY-RAILROAD CROSSING SURFACE IMPROVEMENTS (STATE)	RR CROSSING IMPROVEMENT	\$1,125,000	STATE-WIDE	3	2020
		MISCELLANEOUS IMPROVEMENTS				
VARIOUS	HIGHWAY-RAILROAD CROSSING SURFACE IMPROVEMENTS (STATE)	RR CROSSING IMPROVEMENT	\$2,250,000	STATE-WIDE	2	2021-2025
		MISCELLANEOUS IMPROVEMENTS				
VARIOUS	UNDERWATER DIVING	P.E. (PHASE I)	\$450,000	STATE-WIDE	3	2020
		MISCELLANEOUS IMPROVEMENTS				

FY 2020-2025 Rebuild Illinois Highway Improvement Program Statewide

Route / Street	Location	Improvements	Est. Cost	County	MYP Years	
		TAMP Category			Past	Current
VARIOUS	UNDERWATER DIVING	P.E. (PHASE I)	\$450,000	STATE-WIDE	1	2021-2025
		MISCELLANEOUS IMPROVEMENTS				
VARIOUS	ILLINOIS BROADBAND CONNECTIONS PROGRAM	MISCELLANEOUS	\$700,000	STATE-WIDE	3	2020
		MISCELLANEOUS IMPROVEMENTS				
VARIOUS	ILLINOIS BROADBAND CONNECTIONS PROGRAM	MISCELLANEOUS	\$1,400,000	STATE-WIDE	2	2021-2025
		MISCELLANEOUS IMPROVEMENTS				
VARIOUS	FREEWAY SIGN MAINTENANCE	SIGN MAINTENANCE	\$3,400,000	STATE-WIDE	3	2020
		MISCELLANEOUS IMPROVEMENTS				
VARIOUS	FREEWAY SIGN MAINTENANCE	SIGN MAINTENANCE	\$6,800,000	STATE-WIDE	2	2021-2025
		MISCELLANEOUS IMPROVEMENTS				
VARIOUS	PAVEMENT MARKING	PAVEMENT MARKING	\$12,000,000	STATE-WIDE	3	2020
		MISCELLANEOUS IMPROVEMENTS				

FY 2020-2025 Rebuild Illinois Highway Improvement Program Statewide

Route / Street	Location	Improvements	Est. Cost	County	MYP Years	
		TAMP Category			Past	Current
VARIOUS	PAVEMENT MARKING	PAVEMENT MARKING	\$24,000,000	STATE-WIDE	2	2021-2025
		MISCELLANEOUS IMPROVEMENTS				
VARIOUS	RAISED PAVEMENT MARKERS	RAISED PAVEMENT MARKERS	\$4,000,000	STATE-WIDE	3	2020
		MISCELLANEOUS IMPROVEMENTS				
VARIOUS	RAISED PAVEMENT MARKERS	RAISED PAVEMENT MARKERS	\$8,000,000	STATE-WIDE	2	2021-2025
		MISCELLANEOUS IMPROVEMENTS				
VARIOUS	DOWNSTATE SIGNAL COORDINATION & TIMING	PRELIMINARY ENGINEERING	\$450,000	STATE-WIDE	3	2020
		MISCELLANEOUS IMPROVEMENTS				
VARIOUS	DOWNSTATE SIGNAL COORDINATION & TIMING	PRELIMINARY ENGINEERING	\$900,000	STATE-WIDE	2	2021-2025
		MISCELLANEOUS IMPROVEMENTS				
VARIOUS	GUARDRAIL DELINEATION MAINTENANCE	GUARDRAIL	\$150,000	STATE-WIDE	3	2020
		MISCELLANEOUS IMPROVEMENTS				

FY 2020-2025 Rebuild Illinois Highway Improvement Program Statewide

Route / Street	Location	Improvements	Est. Cost	County	MYP Years	
		TAMP Category			Past	Current
VARIOUS	GUARDRAIL DELINEATION MAINTENANCE	GUARDRAIL	\$300,000	STATE-WIDE	2	2021-2025
		MISCELLANEOUS IMPROVEMENTS				
VARIOUS	MISCELLANEOUS TRAFFIC CONTROL	MISC TRAFFIC CONTROL	\$350,000	STATE-WIDE	3	2020
		MISCELLANEOUS IMPROVEMENTS				
VARIOUS	MISCELLANEOUS TRAFFIC CONTROL	MISC TRAFFIC CONTROL	\$700,000	STATE-WIDE	2	2021-2025
		MISCELLANEOUS IMPROVEMENTS				
VARIOUS	WORK ZONE SAFETY (STATE POLICE HIREBACK)	MISC TRAFFIC CONTROL	\$6,000,000	STATE-WIDE	3	2020
		MISCELLANEOUS IMPROVEMENTS				
VARIOUS	WORK ZONE SAFETY (STATE POLICE HIREBACK)	MISC TRAFFIC CONTROL	\$12,000,000	STATE-WIDE	2	2021-2025
		MISCELLANEOUS IMPROVEMENTS				
VARIOUS	SIGN TRUSS INSPECTION	PRELIMINARY ENGINEERING	\$500,000	STATE-WIDE	3	2020
		MISCELLANEOUS IMPROVEMENTS				

FY 2020-2025 Rebuild Illinois Highway Improvement Program Statewide

Route / Street	Location	Improvements	Est. Cost	County	MYP Years	
		TAMP Category			Past	Current
VARIOUS	SIGN TRUSS INSPECTION	PRELIMINARY ENGINEERING	\$1,000,000	STATE-WIDE	2	2021-2025
		MISCELLANEOUS IMPROVEMENTS				
VARIOUS	SIGN TRUSS REPLACEMENT & REPAIR	MISCELLANEOUS	\$2,900,000	STATE-WIDE	3	2020
		MISCELLANEOUS IMPROVEMENTS				
VARIOUS	SIGN TRUSS REPLACEMENT & REPAIR	MISCELLANEOUS	\$5,800,000	STATE-WIDE	2	2021-2025
		MISCELLANEOUS IMPROVEMENTS				
VARIOUS	VEGETATION CONTROL/EMERALD ASH BORER CONTROL	MISCELLANEOUS	\$1,700,000	STATE-WIDE	3	2020
		MISCELLANEOUS IMPROVEMENTS				
VARIOUS	VEGETATION CONTROL/EMERALD ASH BORER CONTROL	MISCELLANEOUS	\$3,400,000	STATE-WIDE	2	2021-2025
		MISCELLANEOUS IMPROVEMENTS				
VARIOUS	PHOTO ENFORCEMENT ACTIVITIES	MISC TRAFFIC CONTROL	\$500,000	STATE-WIDE	3	2020
		MISCELLANEOUS IMPROVEMENTS				

**FY 2020-2025 Rebuild Illinois
Highway Improvement Program
Statewide**

Route / Street	Location	Improvements	Est. Cost	County	MYP Years	
		TAMP Category			Past	Current
VARIOUS	PHOTO ENFORCEMENT ACTIVITIES	MISC TRAFFIC CONTROL	\$1,000,000	STATE-WIDE	2	2021-2025
		MISCELLANEOUS IMPROVEMENTS				
VARIOUS	DYNAMIC MESSAGE / ITS MAINTENANCE	MISCELLANEOUS	\$450,000	STATE-WIDE	2	2021-2025
		MISCELLANEOUS IMPROVEMENTS				
VARIOUS	DYNAMIC MESSAGE / ITS MAINTENANCE	MISCELLANEOUS	\$900,000	STATE-WIDE	3	2021-2025
		MISCELLANEOUS IMPROVEMENTS				
VARIOUS	MAINTENANCE OF HIGH TENSION MEDIAN CABLE BARRIER	MEDIAN CABLE	\$750,000	STATE-WIDE	3	2020
		MISCELLANEOUS IMPROVEMENTS				
VARIOUS	MAINTENANCE OF HIGH TENSION MEDIAN CABLE BARRIER	MEDIAN CABLE	\$1,500,000	STATE-WIDE	2	2021-2025
		MISCELLANEOUS IMPROVEMENTS				
VARIOUS	TRAFFIC SIGNAL MAST ARM REPLACEMENT	TRAF SIGNAL MODERNIZATION	\$1,000,000	STATE-WIDE	3	2020
		MISCELLANEOUS IMPROVEMENTS				

FY 2020-2025 Rebuild Illinois Highway Improvement Program Statewide

Route / Street	Location	Improvements	Est. Cost	County	MYP Years	
		TAMP Category			Past	Current
VARIOUS	TRAFFIC SIGNAL MAST ARM REPLACEMENT	TRAF SIGNAL MODERNIZATION	\$2,000,000	STATE-WIDE	2	2021-2025
		MISCELLANEOUS IMPROVEMENTS				
VARIOUS	HIGH MAST LIGHT TOWER REPLACEMENT	LIGHTING	\$1,000,000	STATE-WIDE	3	2020
		MISCELLANEOUS IMPROVEMENTS				
VARIOUS	HIGH MAST LIGHT TOWER REPLACEMENT	LIGHTING	\$2,000,000	STATE-WIDE	2	2021-2025
		MISCELLANEOUS IMPROVEMENTS				
VARIOUS	BIOLOGICAL & AGRICULTURAL SURVEYS	BIOLOGICAL SURVEYS AGRICULTURAL SURVEY	\$1,700,000	STATE-WIDE	3	2020
		MISCELLANEOUS IMPROVEMENTS				
VARIOUS	BIOLOGICAL & AGRICULTURAL SURVEYS	BIOLOGICAL SURVEYS AGRICULTURAL SURVEY	\$3,400,000	STATE-WIDE	2	2021-2025
		MISCELLANEOUS IMPROVEMENTS				
VARIOUS	HOMELAND SECURITY & TRANSPORTATION INFRASTRUCTURE PROTECTION	MISCELLANEOUS	\$625,000	STATE-WIDE	3	2020
		MISCELLANEOUS IMPROVEMENTS				

FY 2020-2025 Rebuild Illinois Highway Improvement Program Statewide

Route / Street	Location	Improvements	Est. Cost	County	MYP Years	
		TAMP Category			Past	Current
VARIOUS	HOMELAND SECURITY & TRANSPORTATION INFRASTRUCTURE PROTECTION	MISCELLANEOUS	\$1,250,000	STATE-WIDE	2	2021-2025
		MISCELLANEOUS IMPROVEMENTS				
VARIOUS	ROAD WEATHER INFORMATION SYSTEM (RWIS)	MISCELLANEOUS	\$225,000	STATE-WIDE	3	2020
		MISCELLANEOUS IMPROVEMENTS				
VARIOUS	ROAD WEATHER INFORMATION SYSTEM (RWIS)	MISCELLANEOUS	\$450,000	STATE-WIDE	2	2021-2025
		MISCELLANEOUS IMPROVEMENTS				
VARIOUS	WEIGH IN MOTION DATA COLLECTION	MISCELLANEOUS	\$450,000	STATE-WIDE	3	2020
		MISCELLANEOUS IMPROVEMENTS				
VARIOUS	WEIGH IN MOTION DATA COLLECTION	MISCELLANEOUS	\$900,000	STATE-WIDE	2	2021-2025
		MISCELLANEOUS IMPROVEMENTS				
VARIOUS	ARCHAEOLOGICAL & HISTORICAL SURVEYS	ARCHAEOLOGICAL SURVEY HISTORICAL SURVEY	\$3,400,000	STATE-WIDE	3	2020
		MISCELLANEOUS IMPROVEMENTS				

**FY 2020-2025 Rebuild Illinois
Highway Improvement Program
Statewide**

Route / Street	Location	Improvements	Est. Cost	County	MYP Years	
		TAMP Category			Past	Current
VARIOUS	ARCHAEOLOGICAL & HISTORICAL SURVEYS	ARCHAEOLOGICAL SURVEY HISTORICAL SURVEY	\$6,800,000	STATE-WIDE	2	2021-2025
		MISCELLANEOUS IMPROVEMENTS				
VARIOUS	HAZARDOUS MATERIAL STUDIES (PHASE I)	HAZARDOUS MATERIAL PE	\$2,740,000	STATE-WIDE	3	2020
		MISCELLANEOUS IMPROVEMENTS				
VARIOUS	HAZARDOUS MATERIAL STUDIES (PHASE I)	HAZARDOUS MATERIAL PE	\$5,480,000	STATE-WIDE	2	2021-2025
		MISCELLANEOUS IMPROVEMENTS				
VARIOUS	HAZARDOUS MATERIAL SURVEYS (PHASE II)	HAZARDOUS MATERIAL PE	\$5,600,000	STATE-WIDE	3	2020
		MISCELLANEOUS IMPROVEMENTS				
VARIOUS	HAZARDOUS MATERIAL SURVEYS (PHASE II)	HAZARDOUS MATERIAL PE	\$11,200,000	STATE-WIDE	2	2021-2025
		MISCELLANEOUS IMPROVEMENTS				
VARIOUS	POLLINATOR HABITAT RESTORATION & PRESERVATION	MISCELLANEOUS	\$500,000	STATE-WIDE	3	2020
		MISCELLANEOUS IMPROVEMENTS				

FY 2020-2025 Rebuild Illinois Highway Improvement Program Statewide

Route / Street	Location	Improvements	Est. Cost	County	MYP Years	
		TAMP Category			Past	Current
VARIOUS	POLLINATOR HABITAT RESTORATION & PRESERVATION	MISCELLANEOUS	\$1,000,000	STATE-WIDE	2	2021-2025
		MISCELLANEOUS IMPROVEMENTS				
VARIOUS	AERIAL SURVEYS	PRELIMINARY ENGINEERING	\$325,000	STATE-WIDE	3	2020
		MISCELLANEOUS IMPROVEMENTS				
VARIOUS	AERIAL SURVEYS	PRELIMINARY ENGINEERING	\$650,000	STATE-WIDE	2	2021-2025
		MISCELLANEOUS IMPROVEMENTS				
VARIOUS	WETLAND SURVEYS	P.E. SURVEYS (PHASE I)	\$1,700,000	STATE-WIDE	3	2020
		MISCELLANEOUS IMPROVEMENTS				
VARIOUS	WETLAND SURVEYS	P.E. SURVEYS (PHASE I)	\$3,400,000	STATE-WIDE	2	2021-2025
		MISCELLANEOUS IMPROVEMENTS				
VARIOUS	WETLAND MONITORING	PRELIMINARY ENGINEERING	\$250,000	STATE-WIDE	3	2020
		MISCELLANEOUS IMPROVEMENTS				

**FY 2020-2025 Rebuild Illinois
Highway Improvement Program
Statewide**

Route / Street	Location	Improvements	Est. Cost	County	MYP Years	
		TAMP Category			Past	Current
VARIOUS	WETLAND MONITORING	PRELIMINARY ENGINEERING	\$500,000	STATE-WIDE	2	2021-2025
		MISCELLANEOUS IMPROVEMENTS				
VARIOUS	NOISE ANALYSIS CONSULTANT	PRELIMINARY ENGINEERING	\$75,000	STATE-WIDE	3	2020
		MISCELLANEOUS IMPROVEMENTS				
VARIOUS	NOISE ANALYSIS CONSULTANT	PRELIMINARY ENGINEERING	\$150,000	STATE-WIDE	2	2021-2025
		MISCELLANEOUS IMPROVEMENTS				
VARIOUS	VARIOUS ENGINEERING TASKS IN CENTRAL OFFICE	PRELIMINARY ENGINEERING	\$1,125,000	STATE-WIDE	3	2020
		MISCELLANEOUS IMPROVEMENTS				
VARIOUS	VARIOUS ENGINEERING TASKS IN CENTRAL OFFICE	PRELIMINARY ENGINEERING	\$2,250,000	STATE-WIDE	2	2021-2025
		MISCELLANEOUS IMPROVEMENTS				
VARIOUS	EQUAL EMPLOYMENT OPPORTUNITY	TRAINING	\$7,000,000	STATE-WIDE	3	2020
		MISCELLANEOUS IMPROVEMENTS				

**FY 2020-2025 Rebuild Illinois
Highway Improvement Program
Statewide**

Route / Street	Location	Improvements	Est. Cost	County	MYP Years	
		TAMP Category			Past	Current
VARIOUS	EQUAL EMPLOYMENT OPPORTUNITY	TRAINING	\$14,000,000	STATE-WIDE	2	2021-2025
		MISCELLANEOUS IMPROVEMENTS				
VARIOUS	ASBESTOS INSPECTION	HAZARDOUS MATERIAL PE	\$150,000	STATE-WIDE	3	2020
		MISCELLANEOUS IMPROVEMENTS				
VARIOUS	OPERATIONS VARIOUS CONSULTING TASKS	P.E. (CONSULTANT TSL)	\$300,000	VARIOUS	2	2020
		MISCELLANEOUS IMPROVEMENTS				
VARIOUS	ASBESTOS INSPECTION	HAZARDOUS MATERIAL PE	\$400,000	STATE-WIDE	2	2021-2025
		MISCELLANEOUS IMPROVEMENTS				
VARIOUS	OPERATIONS VARIOUS CONSULTING TASKS	P.E. (CONSULTANT TSL)	\$600,000	VARIOUS	2	2021-2025
		MISCELLANEOUS IMPROVEMENTS				
VARIOUS	OUTDOOR ADVERTISING CONTROL CONSULTANT	P.E. PROJECT MANAGERS	\$2,400,000	STATE-WIDE	3	2020
		MISCELLANEOUS IMPROVEMENTS				

**FY 2020-2025 Rebuild Illinois
Highway Improvement Program
Statewide**

Route / Street	Location	Improvements	Est. Cost	County	MYP Years	
		TAMP Category			Past	Current
VARIOUS	OUTDOOR ADVERTISING CONTROL CONSULTANT	P.E. PROJECT MANAGERS	\$4,800,000	STATE-WIDE	1	2021-2025
		MISCELLANEOUS IMPROVEMENTS				
VARIOUS	BRIDGE PAINTING ENGINEERING	PRELIMINARY ENGINEERING CONSTRUCTION ENGINEERING	\$1,800,000	STATE-WIDE	3	2020
		MISCELLANEOUS IMPROVEMENTS				
VARIOUS	BRIDGE PAINTING ENGINEERING	PRELIMINARY ENGINEERING CONSTRUCTION ENGINEERING	\$1,800,000	STATE-WIDE	1	2021-2025
		MISCELLANEOUS IMPROVEMENTS				
VARIOUS	BRIDGE FABRICATION INSPECTION	CONSTRUCTION ENGINEERING	\$500,000	STATE-WIDE	3	2020
		MISCELLANEOUS IMPROVEMENTS				
VARIOUS	BRIDGE FABRICATION INSPECTION	CONSTRUCTION ENGINEERING	\$1,000,000	STATE-WIDE	2	2021-2025
		MISCELLANEOUS IMPROVEMENTS				
VARIOUS	BRIDGE PROJECTS MISCELLANEOUS (P.E. II)	P.E. (PHASE II)	\$5,000,000	STATE-WIDE	3	2020
		MISCELLANEOUS IMPROVEMENTS				

FY 2020-2025 Rebuild Illinois Highway Improvement Program Statewide

Route / Street	Location	Improvements	Est. Cost	County	MYP Years	
		TAMP Category			Past	Current
VARIOUS	BRIDGE PROJECTS MISCELLANEOUS (P.E. II)	P.E. (PHASE II)	\$10,000,000	STATE-WIDE	2	2021-2025
		MISCELLANEOUS IMPROVEMENTS				
VARIOUS	QUALITY REVIEW OF ILL ROADWAY INFORMATION SYSTEM DATA (FORMERLY DEV OF TAMP)	CE QA/MATERIALS TESTING	\$375,000	STATE-WIDE	3	2020
		MISCELLANEOUS IMPROVEMENTS				
VARIOUS	QUALITY REVIEW OF ILL ROADWAY INFORMATION SYSTEM DATA	CE QA/MATERIALS TESTING	\$750,000	STATE-WIDE	2	2021-2025
		MISCELLANEOUS IMPROVEMENTS				
VARIOUS	ENGINEERING SERVICES FOR BUREAU OF RESEARCH	PRELIMINARY ENGINEERING	\$750,000	STATE-WIDE	3	2020
		MISCELLANEOUS IMPROVEMENTS				
VARIOUS	ENGINEERING SERVICES FOR BUREAU OF RESEARCH	PRELIMINARY ENGINEERING	\$1,500,000	STATE-WIDE	2	2021-2025
		MISCELLANEOUS IMPROVEMENTS				
VARIOUS	PAVEMENT TESTING, ENGINEERING EVALUATIONS & PERFORMANCE MONITORING	CE QA/MATERIALS TESTING	\$900,000	STATE-WIDE	3	2020
		MISCELLANEOUS IMPROVEMENTS				

**FY 2020-2025 Rebuild Illinois
Highway Improvement Program
Statewide**

Route / Street	Location	Improvements	Est. Cost	County	MYP Years	
		TAMP Category			Past	Current
VARIOUS	PAVEMENT TESTING, ENGINEERING EVALUATIONS & PERFORMANCE MONITORING	CE QA/MATERIALS TESTING	\$1,800,000	STATE-WIDE	2	2021-2025
		MISCELLANEOUS IMPROVEMENTS				
VARIOUS	RESERVE FOR EMERGENCIES & OTHER HIGHWAY NEEDS	EMERGENCY RESERVE	\$42,000,000	STATE-WIDE	3	2020
		MISCELLANEOUS IMPROVEMENTS				
VARIOUS	CHANGE ORDER RESERVE	MISCELLANEOUS	\$67,950,000	STATE-WIDE	1	2020
		MISCELLANEOUS IMPROVEMENTS				
VARIOUS	RESERVE FOR EMERGENCIES & OTHER HIGHWAY NEEDS	EMERGENCY RESERVE	\$210,000,000	STATE-WIDE	2	2021-2025
		MISCELLANEOUS IMPROVEMENTS				
VARIOUS	CHANGE ORDER RESERVE	MISCELLANEOUS	\$832,050,000	STATE-WIDE	1	2021-2025
		MISCELLANEOUS IMPROVEMENTS				
VARIOUS	CONTRACT MAINTENANCE	CONTRACT MAINTENANCE STANDARD OVERLAY	\$44,500,000	STATE-WIDE	3	2020
		MAINTENANCE - PAVEMENTS				

**FY 2020-2025 Rebuild Illinois
Highway Improvement Program
Statewide**

Route / Street	Location	Improvements	Est. Cost	County	MYP Years	
		TAMP Category			Past	Current
VARIOUS	CONTRACT MAINTENANCE	CONTRACT MAINTENANCE STANDARD OVERLAY	\$89,000,000	STATE-WIDE	2	2021-2025
		MAINTENANCE - PAVEMENTS				
VARIOUS	HIGHWAY SAFETY IMPROVEMENT PROGRAM PROJECTS (LOCAL)	SAFETY IMPROVEMENTS	\$18,000,000	STATE-WIDE	4	2020
		MISCELLANEOUS IMPROVEMENTS				
VARIOUS	HIGHWAY SAFETY IMPROVEMENT PROGRAM PROJECTS (LOCAL)	SAFETY IMPROVEMENTS	\$54,000,000	STATE-WIDE	3	2021-2025
		MISCELLANEOUS IMPROVEMENTS				
VARIOUS	ENHANCEMENT PROJECTS (LOCAL)	MISCELLANEOUS PROJECTS	\$57,345,000	STATE-WIDE	4	2020
		MISCELLANEOUS IMPROVEMENTS				
VARIOUS	ENHANCEMENT PROJECTS (LOCAL)	MISCELLANEOUS PROJECTS	\$146,298,000	STATE-WIDE	3	2021-2025
		MISCELLANEOUS IMPROVEMENTS				
VARIOUS	SAFE ROUTES TO SCHOOLS PROGRAM	MISCELLANEOUS	\$3,000,000	STATE-WIDE	4	2020
		MISCELLANEOUS IMPROVEMENTS				

**FY 2020-2025 Rebuild Illinois
Highway Improvement Program
Statewide**

Route / Street	Location	Improvements	Est. Cost	County	MYP Years	
		TAMP Category			Past	Current
VARIOUS	SAFE ROUTES TO SCHOOLS PROGRAM	MISCELLANEOUS	\$9,000,000	STATE-WIDE	3	2021-2025
		MISCELLANEOUS IMPROVEMENTS				
VARIOUS	STATE PARK PROJECTS	PAVING	\$5,400,000	STATE-WIDE	4	2020
		MISCELLANEOUS IMPROVEMENTS				
VARIOUS	STATE PARK PROJECTS	PAVING	\$16,200,000	STATE-WIDE	3	2021-2025
		MISCELLANEOUS IMPROVEMENTS				
VARIOUS	STATE PARK PROJECTS	P.E. (PHASE I) P.E. (PHASE II)	\$600,000	STATE-WIDE	4	2020
		MISCELLANEOUS IMPROVEMENTS				
VARIOUS	STATE PARK PROJECTS	P.E. (PHASE I) P.E. (PHASE II)	\$1,800,000	STATE-WIDE	3	2021-2025
		MISCELLANEOUS IMPROVEMENTS				
VARIOUS	HIGHWAY-RAILROAD CROSSINGS (LOCAL)	RR CROSSING IMPROVEMENT	\$8,900,000	STATE-WIDE	4	2020
		MISCELLANEOUS IMPROVEMENTS				

**FY 2020-2025 Rebuild Illinois
Highway Improvement Program
Statewide**

Route / Street	Location	Improvements	Est. Cost	County	MYP Years	
		TAMP Category			Past	Current
VARIOUS	HIGHWAY-RAILROAD CROSSINGS (LOCAL)	RR CROSSING IMPROVEMENT	\$22,078,000	STATE-WIDE	3	2021-2025
		MISCELLANEOUS IMPROVEMENTS				
VARIOUS	LOCAL TRUCK ACCESS ROUTE PROGRAM (TARP)	MISCELLANEOUS	\$7,000,000	STATE-WIDE	4	2020
		REHABILITATION - PAVEMENTS				
VARIOUS	LOCAL TRUCK ACCESS ROUTE PROGRAM (TARP)	MISCELLANEOUS	\$16,500,000	STATE-WIDE	3	2021-2025
		REHABILITATION - PAVEMENTS				
VARIOUS	BLR&S MANUAL UPDATE & VARIOUS ENGINEERING TASKS	PRELIMINARY ENGINEERING	\$500,000	STATE-WIDE	4	2020
		MISCELLANEOUS IMPROVEMENTS				
VARIOUS	BLR&S MANUAL UPDATE & VARIOUS ENGINEERING TASKS	PRELIMINARY ENGINEERING	\$154,000	STATE-WIDE	3	2021-2025
		MISCELLANEOUS IMPROVEMENTS				
VARIOUS	ENVIRONMENTAL SURVEYS FOR LOCAL AGENCIES	P.E. SURVEYS (PHASE I)	\$700,000	STATE-WIDE	4	2020
		MISCELLANEOUS IMPROVEMENTS				

**FY 2020-2025 Rebuild Illinois
Highway Improvement Program
Statewide**

Route / Street	Location	Improvements	Est. Cost	County	MYP Years	
		TAMP Category			Past	Current
VARIOUS	ENVIRONMENTAL SURVEYS FOR LOCAL AGENCIES	P.E. SURVEYS (PHASE I)	\$2,100,000	STATE-WIDE	1	2021-2025
		MISCELLANEOUS IMPROVEMENTS				
VARIOUS	ARCHAEOLOGICAL SURVEYS FOR LOCAL AGENCIES	P.E. SURVEYS (PHASE I)	\$1,700,000	STATE-WIDE	4	2020
		MISCELLANEOUS IMPROVEMENTS				
VARIOUS	ARCHAEOLOGICAL SURVEYS FOR LOCAL AGENCIES	P.E. SURVEYS (PHASE I)	\$5,100,000	STATE-WIDE	3	2021-2025
		MISCELLANEOUS IMPROVEMENTS				
VARIOUS	ECONOMIC DEVELOPMENT PROJECTS (LOCAL)	NEW CONSTRUCTION RECONSTRUCTION	\$15,000,000	STATE-WIDE	4	2020
		MISCELLANEOUS IMPROVEMENTS				
VARIOUS	ECONOMIC DEVELOPMENT PROJECTS (LOCAL)	NEW CONSTRUCTION RECONSTRUCTION	\$34,000,000	STATE-WIDE	3	2021-2025
		MISCELLANEOUS IMPROVEMENTS				