



CITY OF CLEVELAND

Mayor Frank G. Jackson

PROCLAMATION OF CIVIL EMERGENCY

(Civil Unrest)

Third Modification

RECITALS

1. Commencing at 8:00 p.m. on May 30, 2020 and continuing to 8:00 a.m. on May 31, 2020; and commencing at 12:00 p.m. on May 31, 2020, and continuing to 8:00 a.m. on June 1, 2020; and commencing at 8:00 a.m. on June 1, 2020 and continuing to 6:00 a.m. on June 3, 2020; and commencing from June 3, 2020 to June 5, 2020, the Restricted Area will be open for ordinary business activity from 6:00 a.m. to 8:00 p.m. and under curfew restrictions from 8:00 p.m. to 6:00 a.m. the citizens of the City of Cleveland are experiencing a civil emergency due to violence and unrest.
2. The problems experienced as a result of this situation endanger the health, safety, and welfare of persons and property within the City of Cleveland and potentially hinder the execution of the ordinances of the City, the laws of the State of Ohio and of the United States.

PROCLAMATION

NOW, THEREFORE, I, Frank G. Jackson, Mayor of the City of Cleveland, under and by the virtue of the authority vested in me by the Ohio Constitution, the Charter and laws of the City of Cleveland do hereby proclaim that a State of Civil Emergency exists within the City of Cleveland due to violence and unrest.

A. AREA AFFECTED BY THIS PROCLAMATION

I hereby proclaim that the Central Business District within the municipal boundaries of the City of Cleveland and W. 25th Market District, as shown on the attached maps, are covered by this proclamation.

B. DECLARATION OF CURFEW

Within the Areas, this modified curfew is hereby proclaimed commencing at 8 pm on May 31, 2020 and continuing as stated above or upon the issuance of a proclamation by the Mayor that a Civil Emergency no longer exists, whichever occurs first. All persons are prohibited from walking, running, loitering, standing or driving/motoring, (except for vehicles on Route 2; I-77; I-71; I-90; I-480 West Lee Road Exit Ramp; I-90 East West 25th Street Exit and I-490 West at W. 7th Street Exit) upon any alley, street, highway, public property or vacant premises within the **Restricted Area**, excepting persons officially designated by the Mayor to perform duties with reference to the Civil Emergency, **persons traveling to a place of refuge or lodging, medical facilities for doctor appointments or care, and all credentialed press/media and medical personnel traveling to and from their place of employment.**

- **Residents within the Restricted Area needing to travel in and out will be permitted to return with proper identification and/or proof of residency within the Restricted Area. Pedestrian traffic within the Restricted Area is permitted for limited instances, including pet relief and essential travel, such as medical appointments or to obtain food. However, all residents are asked to remain within their homes as much as possible for the duration of the curfew.**
- **All credentialed press/media are a permitted exception to this Proclamation of Civil Emergency (Civil Unrest) and are permitted to report within the Restricted Area.**

C. BUSINESS CLOSING

All businesses and places of employment located within the Area are urged to close their business during the hours for which a curfew has been proclaimed.

D. LAW ENFORCEMENT ASSISTANCE

All regular and auxiliary law enforcement agencies and organizations within and without the City of Cleveland are encouraged to assist in preserving the peace within the City of Cleveland by coordinating activities with Federal, State, and local officials.

E. DURATION OF CIVIL EMERGENCY

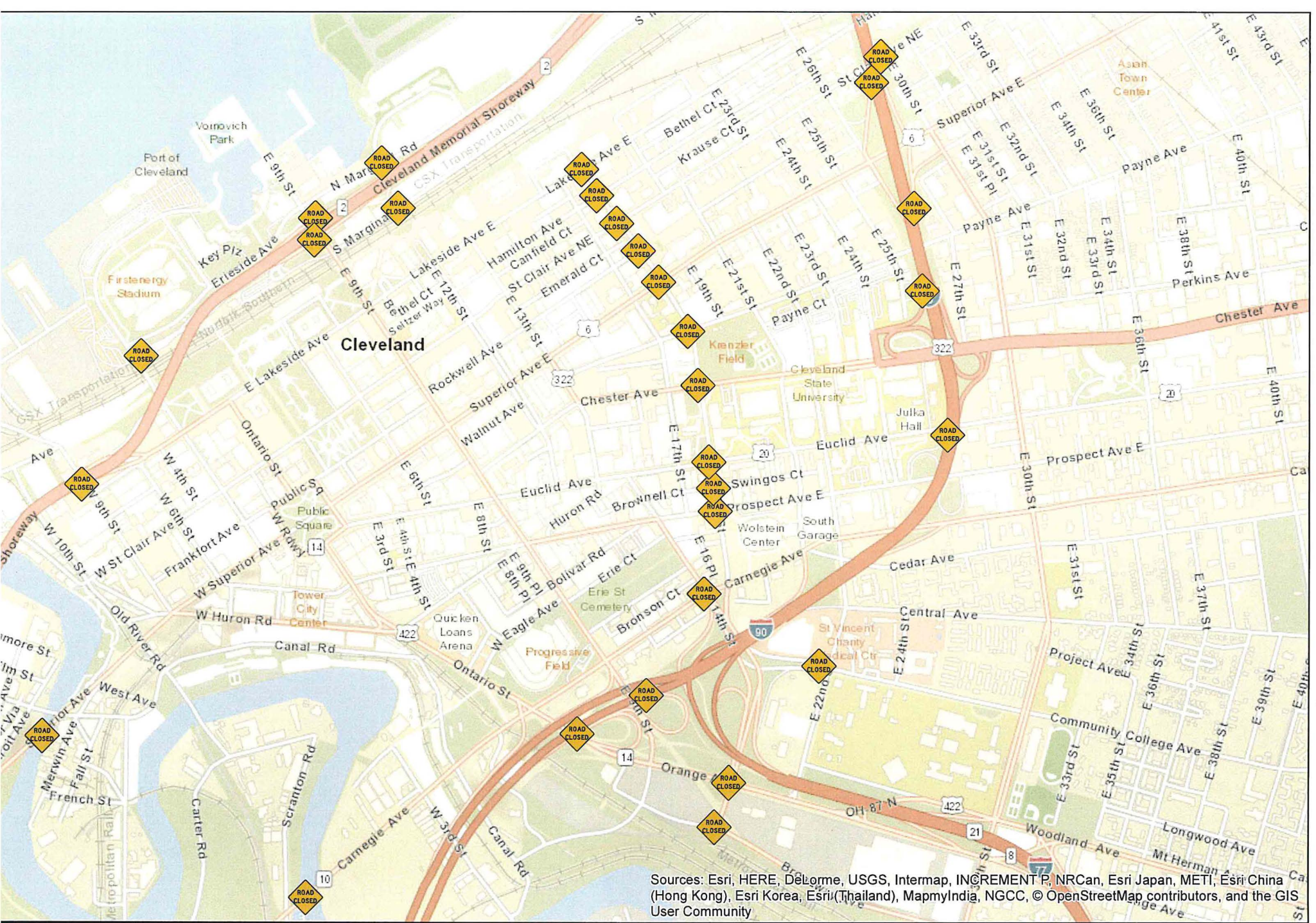
The State of Civil Emergency proclaimed pursuant to this proclamation shall terminate as

stated above or upon the issuance of a proclamation by the Mayor that a Civil Emergency no longer exists, whichever occurs first.

I, Frank G. Jackson, Mayor of the City of Cleveland, State of Ohio, affix my signature to this Proclamation this 2nd day of JUNE, 2020, at 10 AM o'clock a.m./p.m.



Frank G. Jackson
Mayor



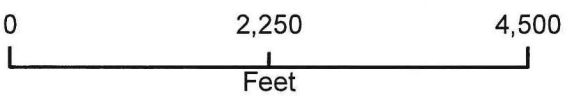
Sources: Esri, HERE, DeLorme, USGS, Intermap, INCREMENT P, NRCan, Esri Japan, METI, Esri China (Hong Kong), Esri Korea, Esri (Thailand), MapmyIndia, NGCC, © OpenStreetMap contributors, and the GIS User Community



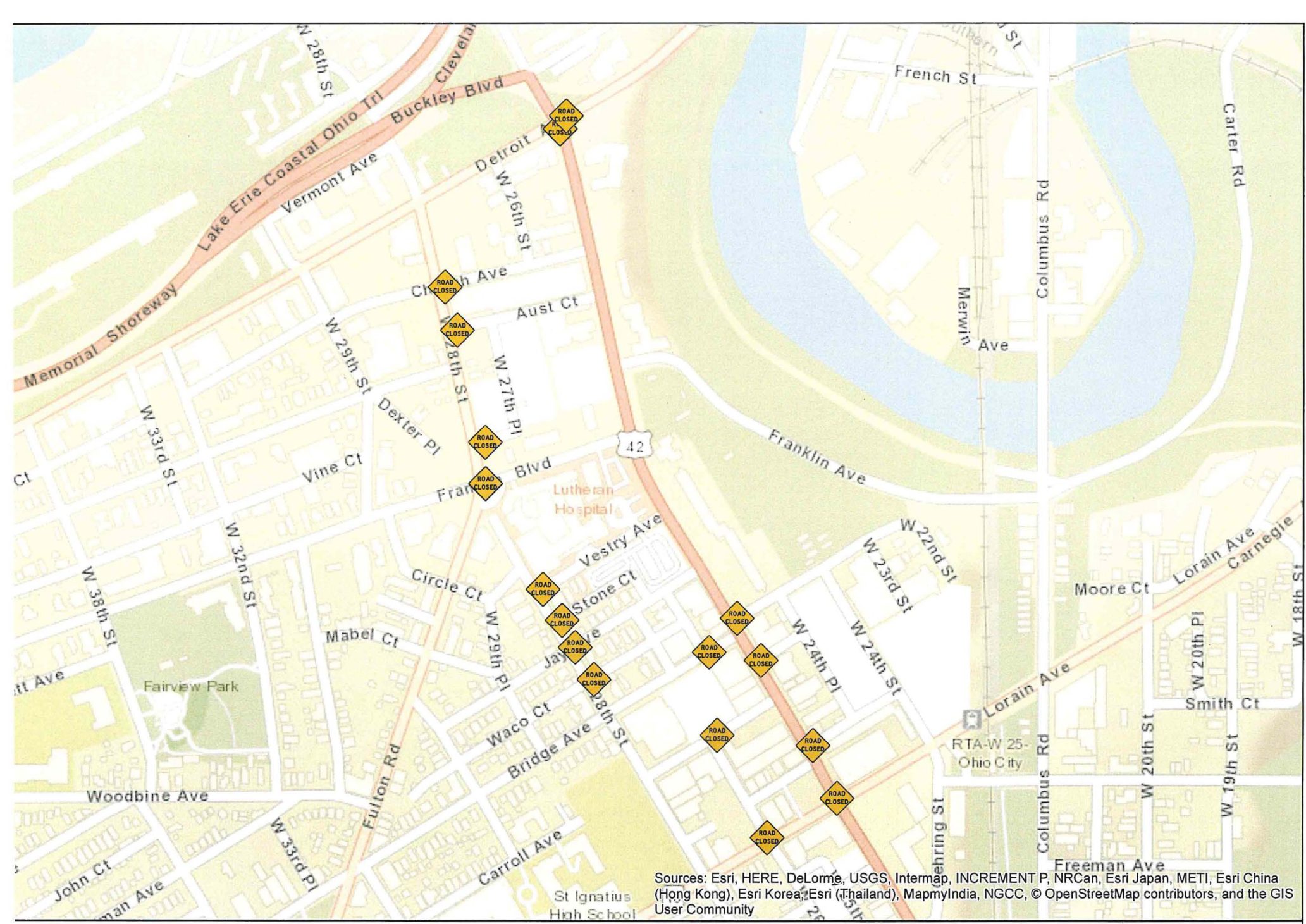
Downtown Road Closures (Revised)

Legend

 Road Closed



City of Cleveland Office of Emergency Management makes no warranties or guarantees, either expressed or implied as to the completeness, accuracy, or correctness of the data portrayed in this product nor accepts any liability, arising from any incorrect, incomplete, or misleading information contained therein. All information, data, and databases are provided "as is" with no warranty, expressed or implied, including but not limited to, fitness for a particular purpose.



Sources: Esri, HERE, DeLorme, USGS, Intermap, INCREMENT P, NRCAN, Esri Japan, METI, Esri China (Hong Kong), Esri Korea, Esri (Thailand), MapmyIndia, NGCC, © OpenStreetMap contributors, and the GIS User Community

City of Cleveland Office of Emergency Management makes no warranties or guarantees, either expressed or implied as to the completeness, accuracy, or correctness of the data portrayed in this product nor accepts any liability, arising from any incorrect, incomplete, or misleading information contained therein. All information, data, and databases are provided "as is" with no warranty, expressed or implied, including but not limited to, fitness for a particular purpose.

Ohio City Road Closures (Revised)



CITY OF CLEVELAND
Mayor Frank G. Jackson

Legend

 Road Closed

