


CZU Fire Water System Update  
Status  
Continued Risk

Our Water, Our Future

# System Prep and Hardening

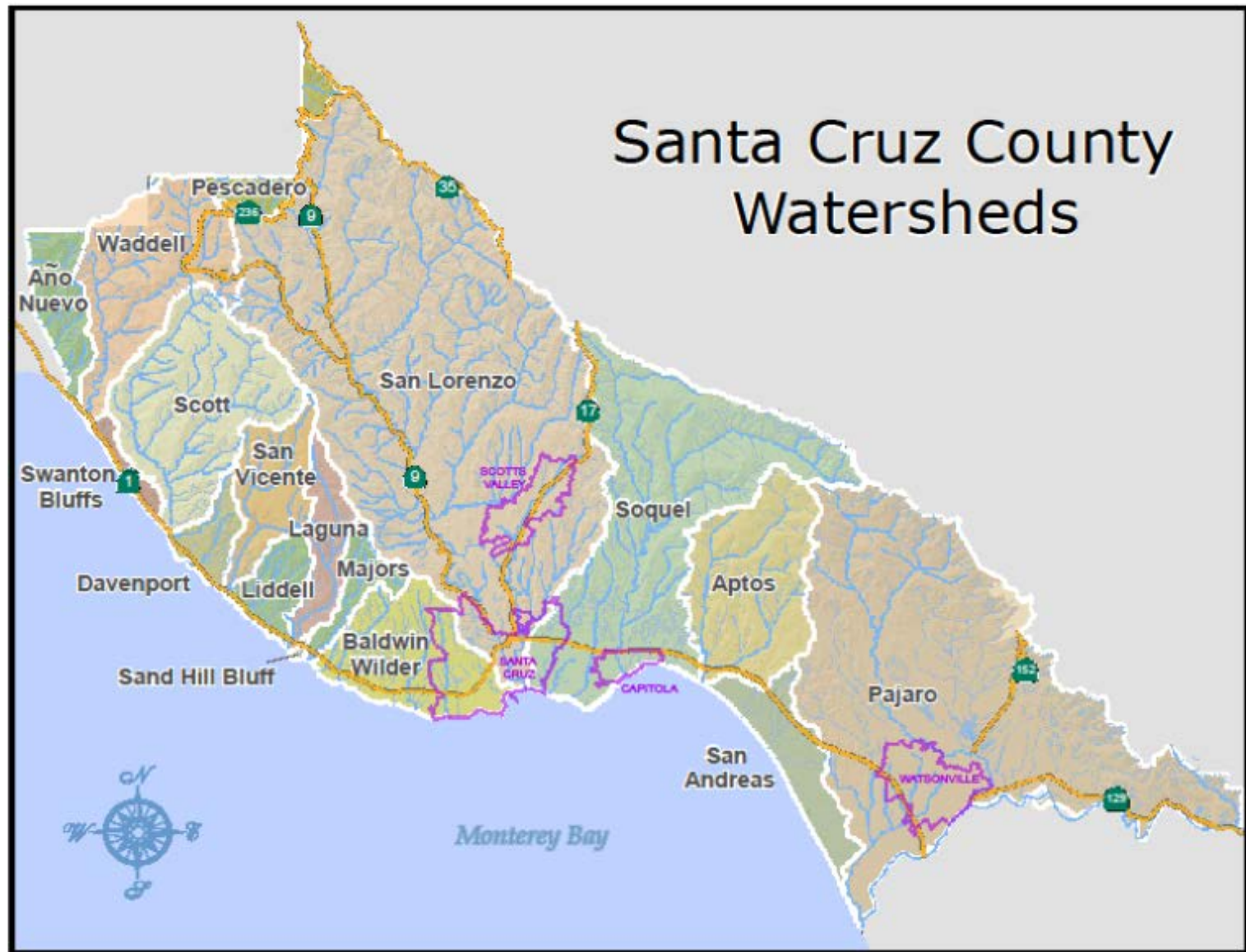




Fire Risk - One kind of risk is melted above-ground HDPE pipelines such as we have at Liddell Springs



# Santa Cruz County Watersheds



**About** Content Legend

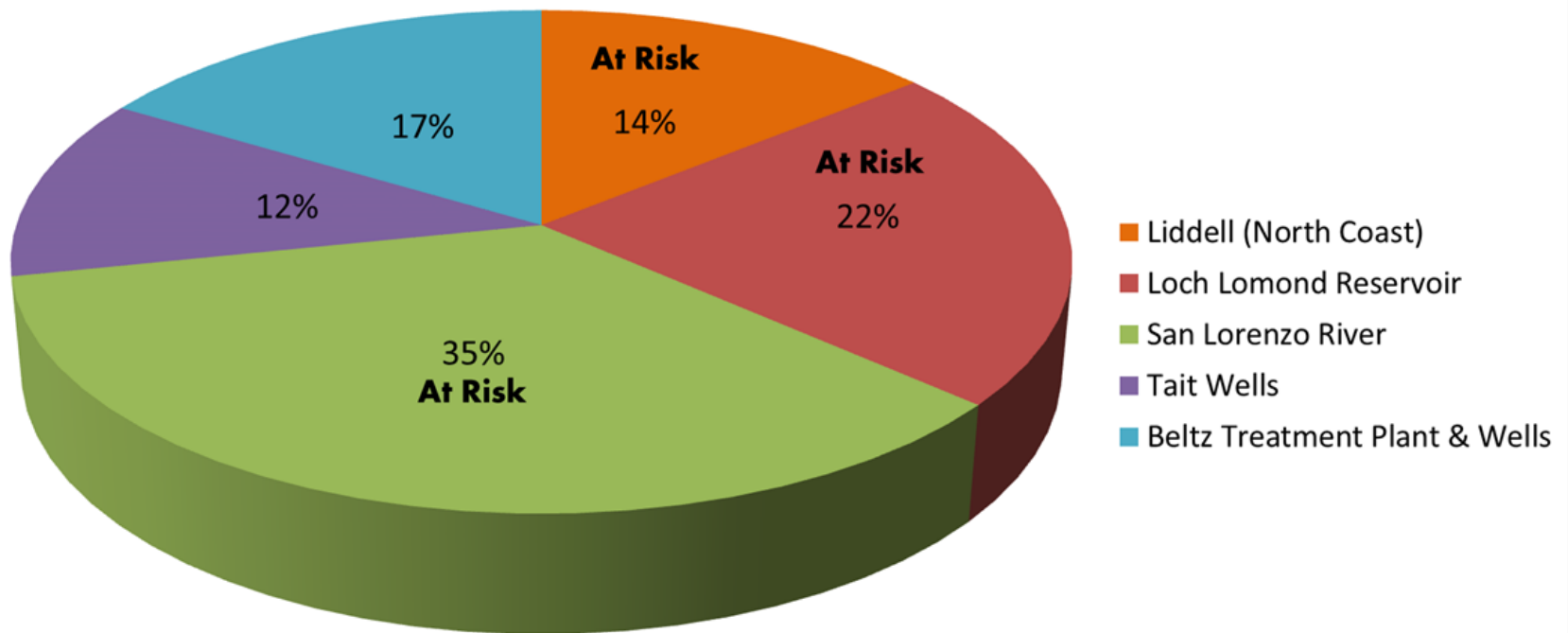
Contents

- San Lorenzo River Basin
- City Limit
- County Boundary
- Satellite (VIIRS) Thermal Hotspots and Fire Activity
- Public Wildfire Perimeters View - Public NIFS Perimeters
- Fire Perimeter 20200824
- Fire Perimeter 20200823
- Fire Perimeter 20200822
- Fire Perimeter 20200821
- Fire Perimeter 20200820
- Fire Perimeter 20200819
- Topographic



# Until the fire is out, most of our source waters continues to be at risk

Water Sources On August 24th





QUESTIONS?



Laguna Diversion "Before"

Our Water, Our Future